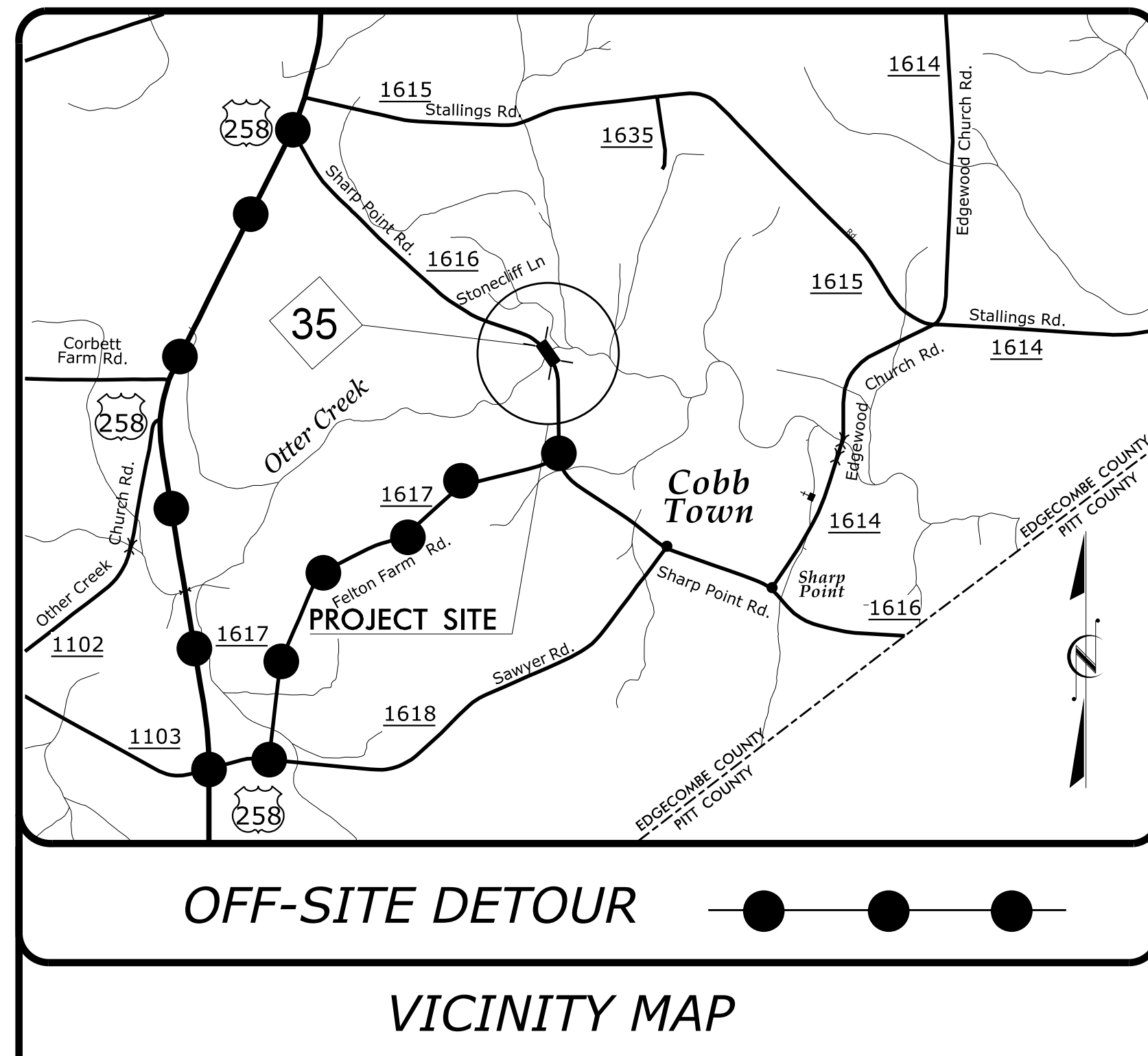
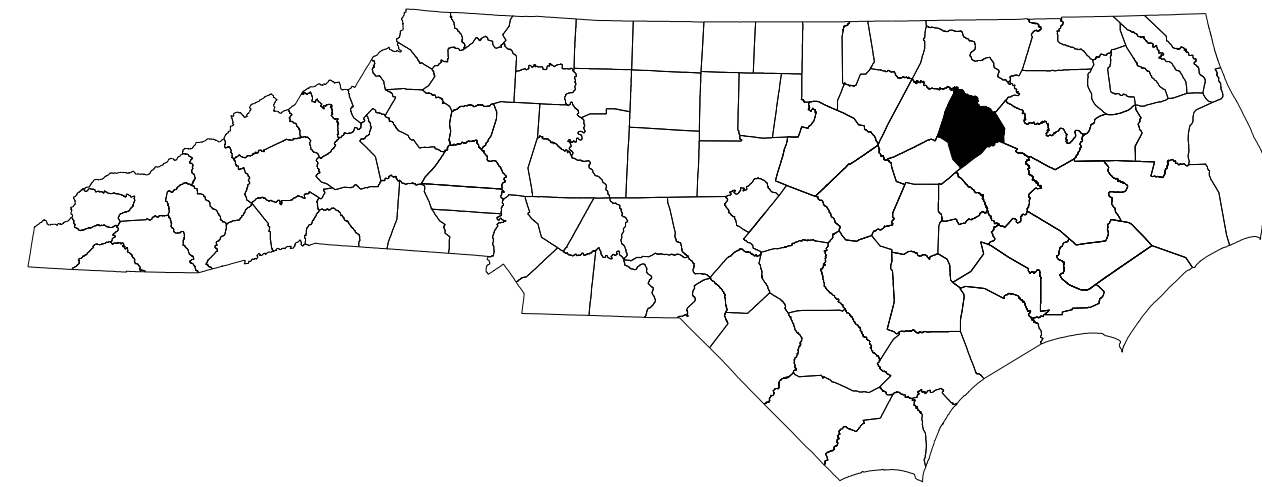


STATE OF NORTH CAROLINA
DIVISION OF HIGHWAYS

TRANSPORTATION MANAGEMENT PLAN

EDGECOMBE COUNTY



**LOCATION: BRIDGE NO. 320035 OVER OTTER CREEK
ON SR 1616 (SHARP POINT RD.)**

TYPE OF WORK: GRADING, DRAINAGE, PAVING & STRUCTURE

INDEX OF SHEETS	
SHEET NO.	TITLE
TMP-01	TITLE SHEET, VICINITY MAP, AND INDEX OF SHEETS
TMP-01A	LIST OF APPLICABLE ROADWAY STANDARD DRAWINGS, AND LEGEND
TMP-02	TRANSPORTATION OPERATIONS PLAN: (MANAGEMENT STRATEGIES, GENERAL NOTES, AND LOCAL NOTES) AND PHASING
TMP-03	SPECIAL SIGN DESIGN
TMP-04	OFFSITE DETOUR


SHEET NO.
TMP-01

BR-0112

TIP PROJECT:

BRIDGE #320035

**DOCUMENT NOT CONSIDERED FINAL
UNLESS ALL SIGNATURES COMPLETED**




PLANS PREPARED BY:
NOSAKHERE WALCOTT, P.E.

D. ALLEN HAYES, E.I.

NCDOT CONTACTS:
STEVE KITE, P.E.
PROJECT ENGINEER

SPENCER JENNINGS
PROJECT DESIGN ENGINEER



1223 Jones Franklin Rd.
Raleigh, N.C. 27606
License No. F-4377
Bus: 919 851 8077
Fax: 919 851 8107

TRANSPORTATION PLANNING/DESIGN - BRIDGE/STRUCTURE DESIGN
CIVIL/SITE DESIGN - GIS/GPS - CONSTRUCTION OBSERVATION

APPROVED:
DATE: 2/17/2020

SEAL

