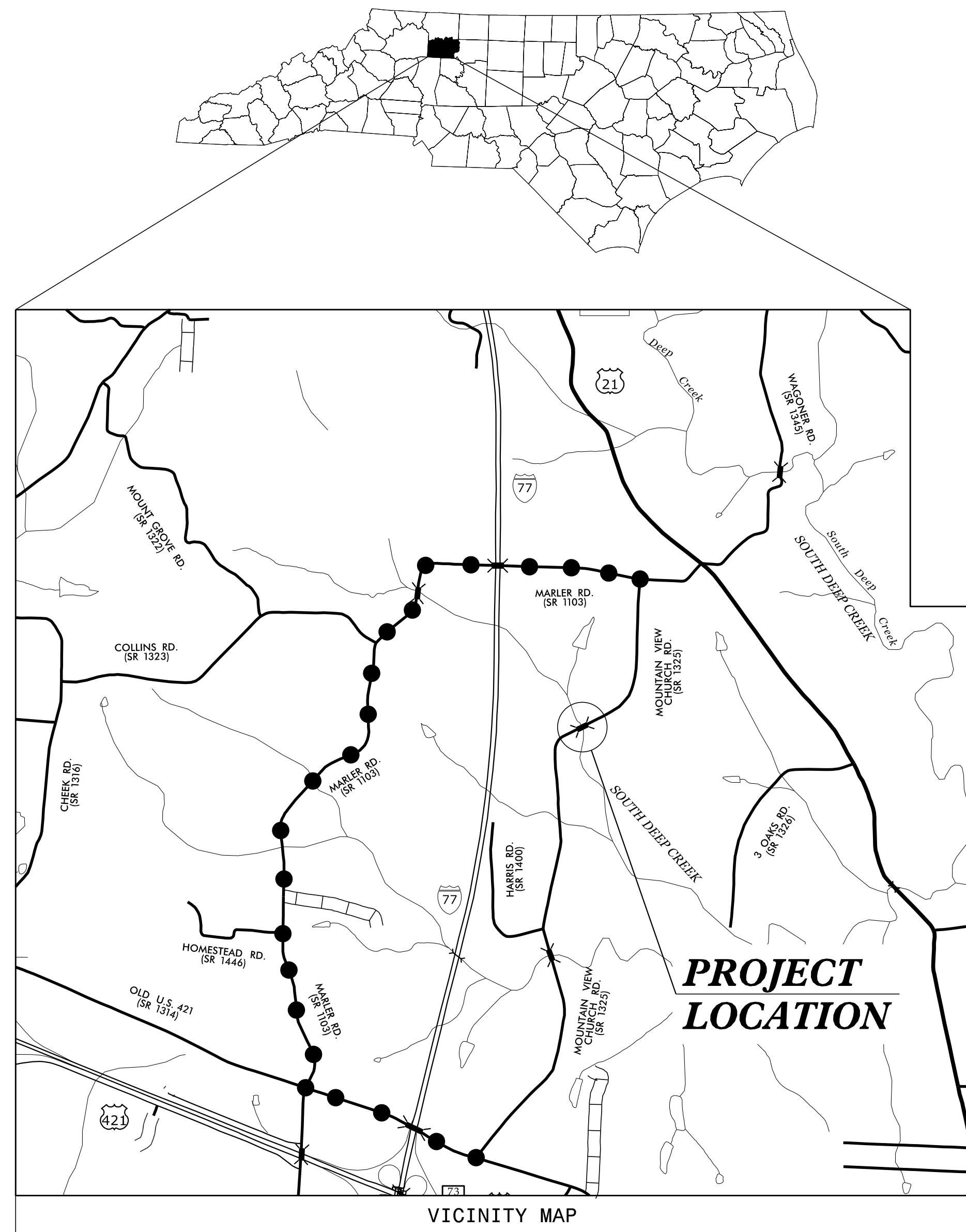


STATE OF NORTH CAROLINA
DIVISION OF HIGHWAYS

TRANSPORTATION MANAGEMENT PLAN

YADKIN COUNTY



LOCATION: BRIDGE NO. 980189 OVER UT OF SOUTH DEEP CREEK
ON SR 1325 (MOUNTAIN VIEW CHURCH ROAD)

● ● ● ● OFFSITE DETOUR ROUTE

INDEX OF SHEETS


SHEET NO.	TITLE
TMP-1	TITLE SHEET, VICINITY MAP, AND INDEX OF SHEETS
TMP-1A	LIST OF APPLICABLE ROADWAY STANDARD DRAWINGS, AND LEGEND
TMP-1B	TRANSPORTATION OPERATIONS PLAN: (MANAGEMENT STRATEGIES, GENERAL NOTES, AND LOCAL NOTES)
TMP-2	CLOSURE AND OFFSITE DETOUR ROUTE
TMP-3	SPECIAL SIGN DESIGN

SHEET NO.
TMP-1

BR-0127

TIP PROJECT:

DOCUMENT NOT CONSIDERED FINAL
UNLESS ALL SIGNATURES COMPLETED




PLANS PREPARED BY:

M. A. AKLILU

NCDOT CONTACTS:

DON PARKER, P.E.
PROJECT ENGINEER

R. M. GARRETT
PROJECT DESIGN ENGINEER



APPROVED: *Don A. Parker*
DATE: 10/12/2020

SEAL

NORTH CAROLINA
PROFESSIONAL
SEAL
043251
ENGINEER
DON A. PARKER

4/28/2020
P:\TIP\Projects-BA\BR0127\TrafficControl\TCP\BR-0127_TC_TMP_01.dgn
User: mackillu