


STATE	STATE PROJECT REFERENCE NO.	SHEET NO.	TOTAL SHEETS
N.C.	BR-0127	RW01	4

STATE OF NORTH CAROLINA
DIVISION OF HIGHWAYS

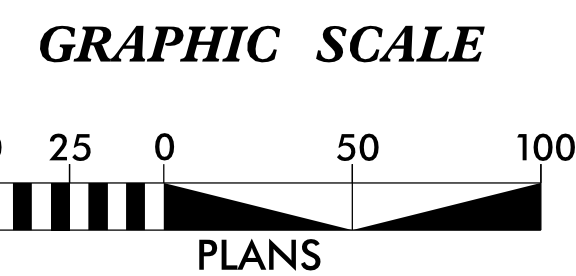
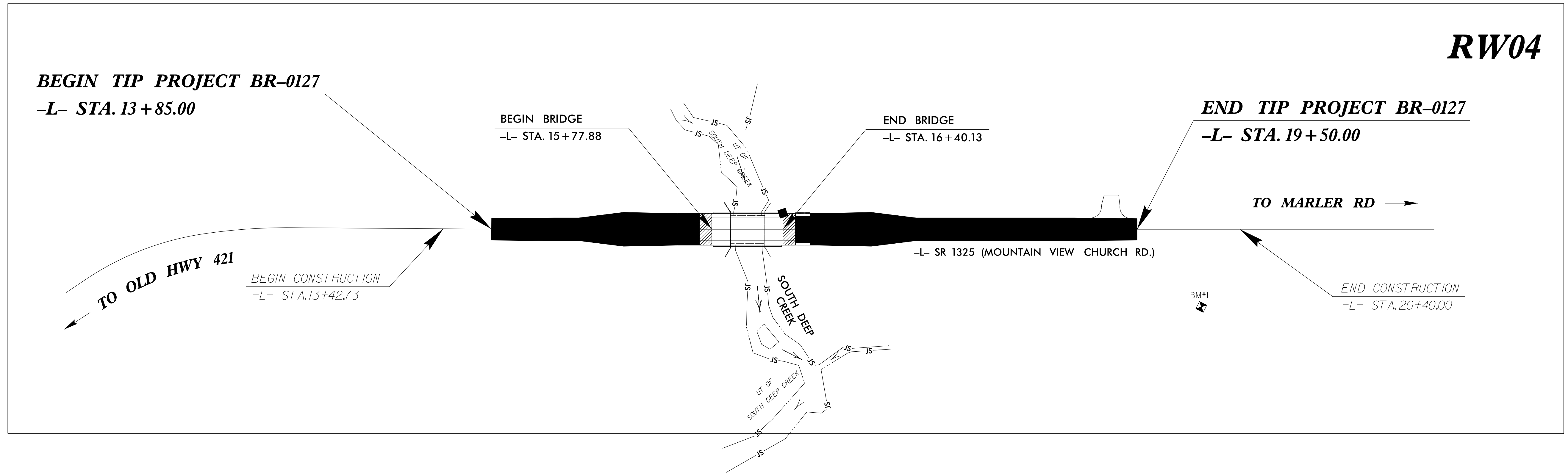
SURVEY CONTROL, EXISTING CENTERLINES,
RIGHT OF WAY, EASEMENTS AND PROPERTY TIES

YADKIN COUNTY



TIP PROJECT: BR-0127

RW04



DATUM DESCRIPTION

THE LOCALIZED COORDINATE SYSTEM DEVELOPED FOR THIS PROJECT IS BASED ON THE STATE PLANE COORDINATES ESTABLISHED BY NCGS FOR MONUMENT "BR0127-1" WITH NAD 83/NA2011 STATE PLANE GRID COORDINATES OF NORTHING: 877417.4713(ft) EASTING: 1467570.2748(ft) ELEVATION: 1037.847(ft) THE AVERAGE COMBINED GRID FACTOR USED ON THIS PROJECT (GROUND TO GRID) IS: 0.9999505684 THE N.C. LAMBERT GRID BEARING AND LOCALIZED HORIZONTAL GROUND DISTANCE FROM "BR0127-1" TO -L- STATION 10+00.00 IS S 38-04'24.28" W 179.667(ft) ALL LINEAR DIMENSIONS ARE LOCALIZED HORIZONTAL DISTANCES VERTICAL DATUM USED IS NAVD 88

Prepared in the Office of:

2018 STANDARD SPECIFICATIONS

RIGHT OF WAY DATE:
FEBRUARY

LETTING DATE:


PROFESSIONAL LAND SURVEYOR

DocuSigned by:
R. Landon Wagner
04068137FD3042D...

2/19/2020

SIGNATURE:

Date:



\$\$\$\$\$SYTIME\$\$\$\$\$
\$\$\$\$\$DGN\$\$\$\$\$
\$\$\$\$\$USERNAME\$\$\$\$\$