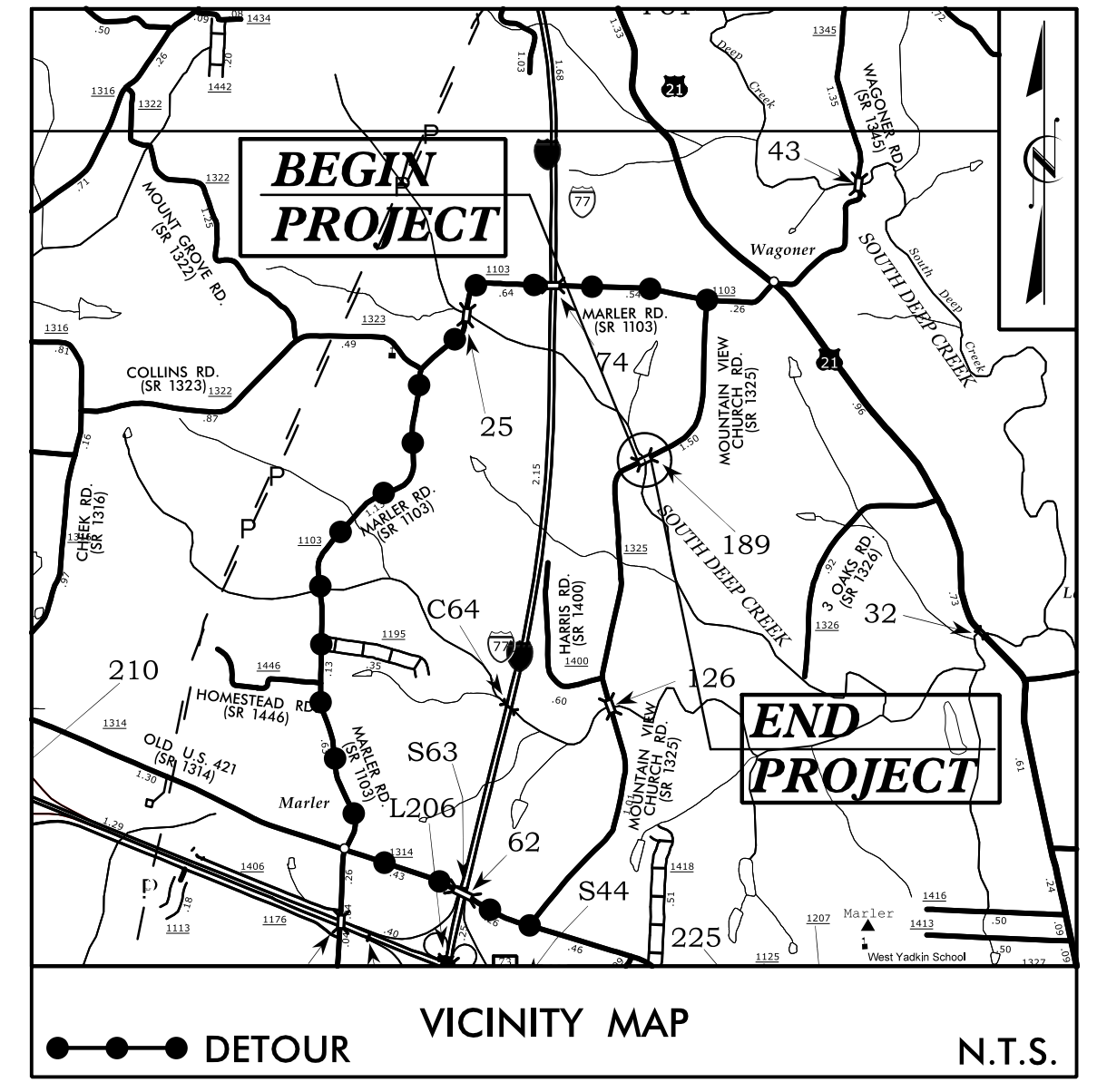


TIP PROJECT: BR-0127

CONTRACT: C204541

See Sheet 1A For Index of Sheets
See Sheet 1B For Standard Symbology Sheet



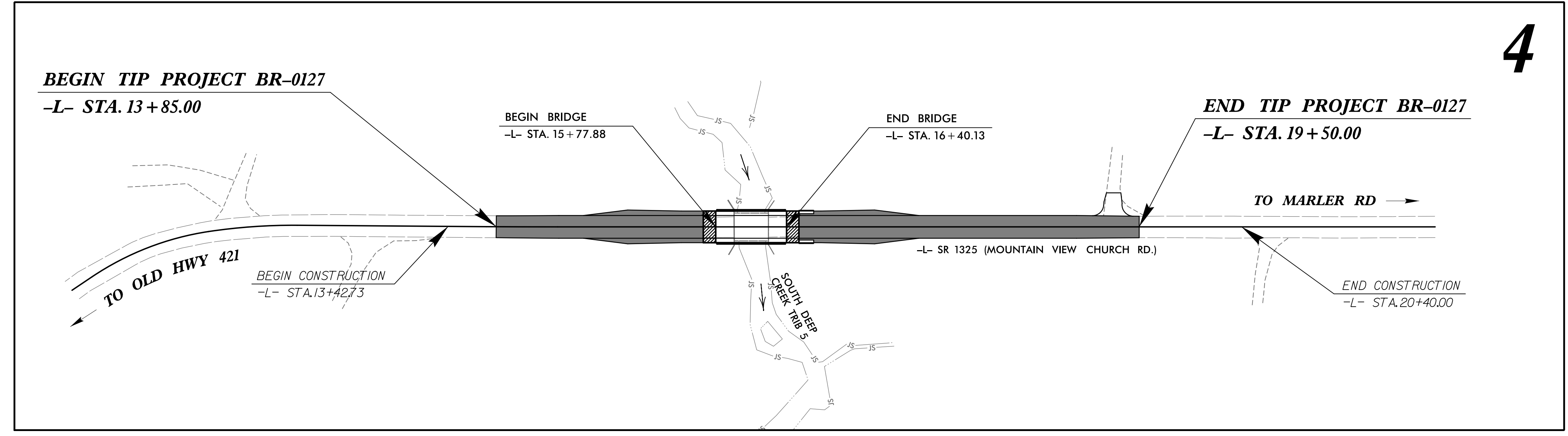
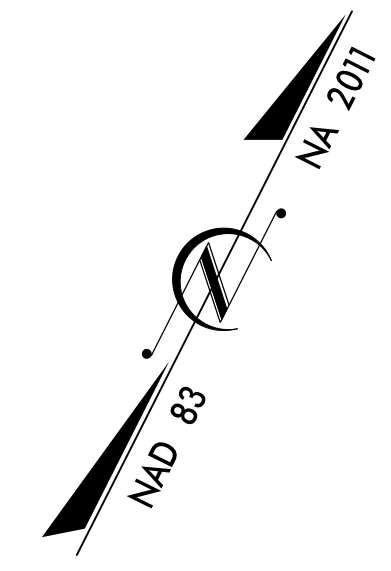
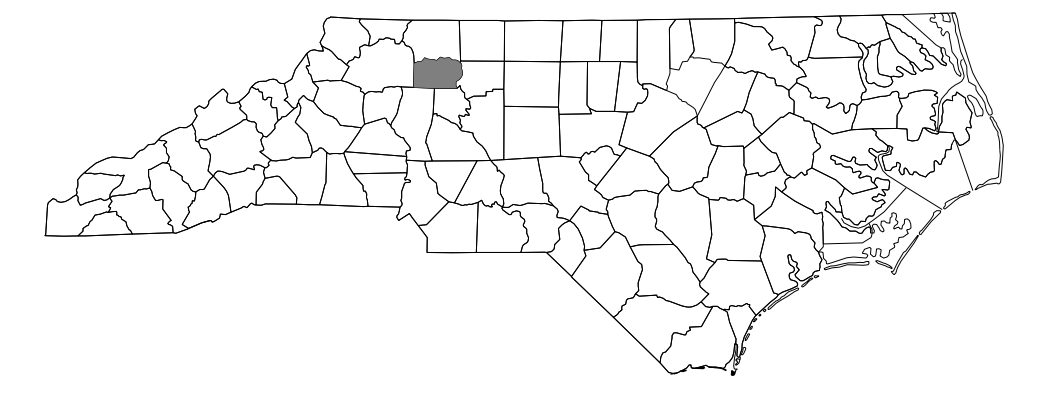
STATE OF NORTH CAROLINA
DIVISION OF HIGHWAYS

YADKIN COUNTY

LOCATION: BRIDGE NO. 980189 OVER SOUTH DEEP CREEK TRIB 5 ON SR 1325 (MOUNTAIN VIEW CHURCH ROAD)

TYPE OF WORK: GRADING, DRAINAGE, PAVING, AND STRUCTURE

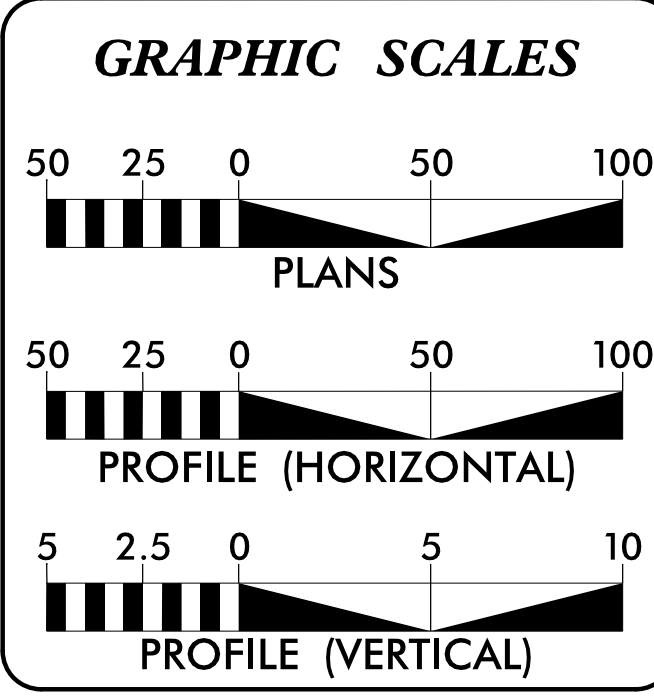
STATE	STATE PROJECT REFERENCE NO.	SHEET NO.	TOTAL SHEETS
N.C.	BR-0127	1	
STATE PROJ. NO.	F.A. PROJ. NO.	DESCRIPTION	
48836.1.1		PE	
48836.2.1		ROWUTIL	
48836.3.1	2020001	CONST.	



4

DESIGN EXCEPTION PROPOSED FOR 2.5% CROSS SLOPE ON BRIDGE APPROACH SLABS AND BRIDGE DECK. APPROVED 03-11-2020

DOCUMENT NOT CONSIDERED FINAL UNLESS ALL SIGNATURES COMPLETED



DESIGN DATA

ADT 2020 =	432
ADT 2040 =	720
DHV =	N/A
D =	N/A
T =	N/A
V =	55 MPH
FUNC. CLASSIFICATION:	
LOCAL RURAL	
SUB REGIONAL TIER	

PROJECT LENGTH

LENGTH OF ROADWAY TIP PROJECT BR-0127 =	0.095 MILES
LENGTH OF STRUCTURE TIP PROJECT BR-0127 =	0.012 MILES
TOTAL LENGTH OF TIP PROJECT BR-0127 =	0.107 MILES

NCDOT CONTACT: DAVID STUTTS, PE
STRUCTURES MANAGEMENT UNIT

PLANS PREPARED FOR THE NCDOT BY:
STV ENGINEERS, INC.
900 West Trade St., Ste. 715, Charlotte NC, 28202
NC License Number F-0991

2018 STANDARD SPECIFICATIONS	
RIGHT OF WAY DATE: JANUARY 28, 2020	KEVIN G. BAILEY, PE PROJECT ENGINEER
LETTING DATE: NOVEMBER 17, 2020	J. ADAM FREEMAN, PE PROJECT DESIGNER

HYDRAULICS ENGINEER
10/11/2020

DocuSigned by:
Edward J. Van... EDWARD J. VAN... P.E.
6264F281B3DF494...

ROADWAY DESIGN ENGINEER
10/10/2020

DocuSigned by:
Joseph A. Freeman... JOSEPH A. FREEMAN P.E.
17E5D989594454...

