









Curb Ramps To Be Repaired		
	Retrofit	
	Remove and Replace	
	New Curb Ramp	
	Remove Ramp	
	Municipal Boundary	
	NCHPO Historic Boundary (NR and LHD)	
2021 North		
WBS: 2021CPT.05.09.20921.1		
Strickland Rd		
from SR 1822 to NC 50		
	NORTH CAROLINA DEPARTMENT OF TRANSPORTATION DIVISION 5	
<small>Source: CALYX Engineers and Consultants, ESRI, NC OneMap, NCDOT, NCHPO</small>		