

10/14/2019 10:08:01 BR-0121 Traffic Signing and Delineation Pavement Markings Sheets\BR-0121\_PMP\_01 Title.dgn  
 User: rhhobbes

**CONTRACT: N/A T.I.P.: BR-0121**

**STATE OF NORTH CAROLINA  
 DEPARTMENT OF TRANSPORTATION**

**PAVEMENT MARKING PLAN  
 SAMPSON COUNTY**

TIP NO. BR-0121	SHEET NO. PMP-01
APPROVED: <b>Greg S. Purvis</b> <small>Professional Engineer</small>	
DATE: 10/14/2019	
<b>DOCUMENT NOT CONSIDERED FINAL                  UNLESS ALL SIGNATURES COMPLETED</b>	

**BRIDGE #810178**

**INDEX**

SHEET NO.	DESCRIPTION
PMP-01	PAVEMENT MARKING PLAN TITLE AND SCHEDULE SHEET
PMP-02	PAVEMENT MARKING DETAIL

**GENERAL NOTES**

- THE FOLLOWING GENERAL NOTES APPLY AT ALL TIMES FOR THE DURATION OF THE CONSTRUCTION PROJECT, EXCEPT WHEN OTHERWISE NOTED IN THE PLAN, OR DIRECTED BY THE ENGINEER.
- A) INSTALL PAVEMENT MARKINGS AND PAVEMENT MARKERS ON THE FINAL SURFACE AS FOLLOWS:
 

ROAD NAME	MARKING	MARKER
1) SR 1804	PAINT	RAISED
  - B) PLACE TWO APPLICATIONS OF PAINT PAVEMENT MARKINGS ON THE FINAL WEARING SURFACE. PLACE THE SECOND APPLICATION OF PAINT UPON SUFFICIENT DRYING TIME OF THE FIRST.
  - C) TIE PROPOSED PAVEMENT MARKING LINES TO EXISTING PAVEMENT MARKING LINES.
  - D) REMOVE/REPLACE ANY CONFLICTING/DAMAGED PAVEMENT MARKINGS AND MARKERS.
  - E) PASSING ZONES WILL BE DETERMINED IN THE FIELD AND MUST BE APPROVED BY THE ENGINEER.

**ROADWAY STANDARD DRAWING**

THE FOLLOWING ROADWAY STANDARDS AS APPEAR IN "ROADWAY STANDARD DRAWINGS" - PROJECT SERVICES UNIT - N.C. DEPARTMENT OF TRANSPORTATION - RALEIGH, N.C., DATED JANUARY 2018 ARE APPLICABLE TO THIS PROJECT AND BY REFERENCE HEREBY ARE CONSIDERED A PART OF THESE PLANS:


STD. NO.	TITLE
1205.01	PAVEMENT MARKINGS - LINE TYPES AND OFFSETS
1205.02	PAVEMENT MARKINGS - TWO-LANE AND MULTILANE ROADWAYS
1205.12	PAVEMENT MARKINGS - BRIDGES
1250.01	RAISED PAVEMENT MARKERS - INSTALLATION SPACING
1251.01	RAISED PAVEMENT MARKERS - PERMANENT AND TEMPORARY
1261.01	GUARDRAIL AND BARRIER DELINEATORS - INSTALLATION SPACING
1261.02	GUARDRAIL AND BARRIER DELINEATORS - TYPES AND MOUNTING
1262.01	GUARDRAIL END DELINEATION


**FINAL PAVEMENT MARKING SCHEDULE**

SYMBOL	DESCRIPTION	PAY ITEM
PA	WHITE SOLID EDGE/LANE LINE	PAINT
PI	YELLOW DOUBLE CENTER	PAINT
MA	YELLOW & YELLOW	RAISED PAVEMENT MARKERS

<b>PLAN SUBMITTED TO:</b>  Ayman I. Alqudwah, PE, Signing and Delineation Regional Engineer	
---	--

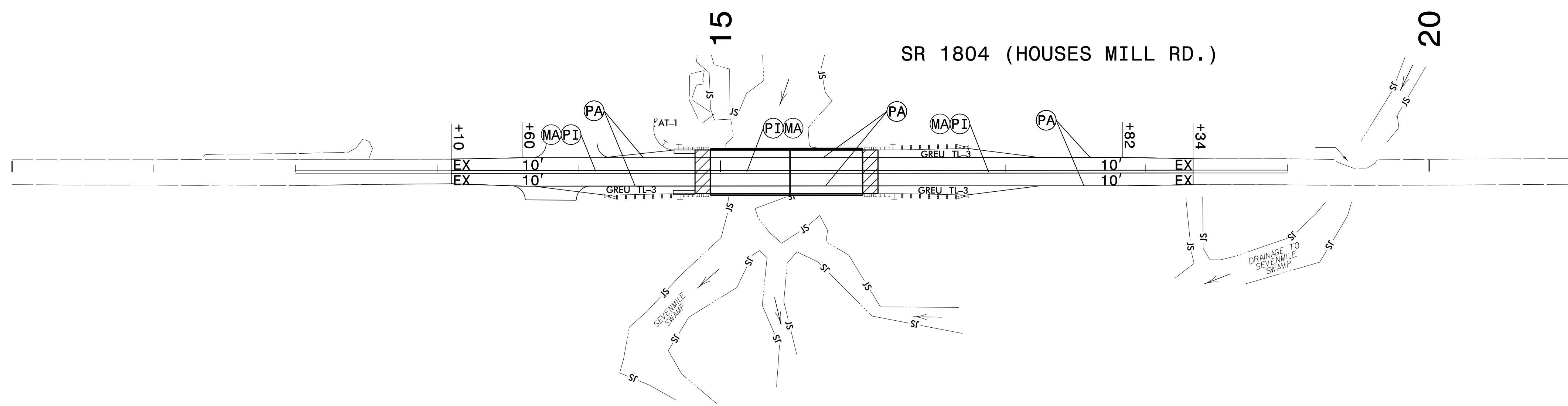
<b>PLAN PREPARED BY: Wetherill Engineering, Inc.</b>  <b>GREG PURVIS, P.E.</b> PROJECT MANAGER  <b>D. ALLEN HAYES, E.I.</b> TRANSPORTATION ENGINEER	<p style="font-size: 8px;">                 1223 Jones Franklin Rd.                  Raleigh, N.C. 27606                  License No. F-0377                  Bus: 919 851 8077                  Fax: 919 851 8107             </p> <p style="font-size: 8px;">                 TRANSPORTATION PLANNING/DESIGN - BRIDGE/STRUCTURE DESIGN                  CIVIL/SITE DESIGN - GIS/GPS - CONSTRUCTION OBSERVATION             </p>
---	---

APPROVED:   
 DATE: 10/11/2019




**DOCUMENT NOT CONSIDERED FINAL  
UNLESS ALL SIGNATURES COMPLETED**

**BRIDGE #810178**



10/11/2019  
 P:\2019\19108.01\_BR-0121\Traffic\Signing and Delineation\Pavement Markings\Sheets\BR-0121\_PMP-02\_DTL.dgn  
 User: AHayes



1223 Jones Franklin Rd.  
 Raleigh, N.C. 27605  
 License No. F-0377  
 Bus: 919 851 8077  
 Fax: 919 851 8107

TRANSPORTATION PLANNING/DESIGN - BRIDGE/STRUCTURE DESIGN  
 CIVIL/SITE DESIGN - GIS/GPS - CONSTRUCTION OBSERVATION

**PAVEMENT MARKING DETAIL**