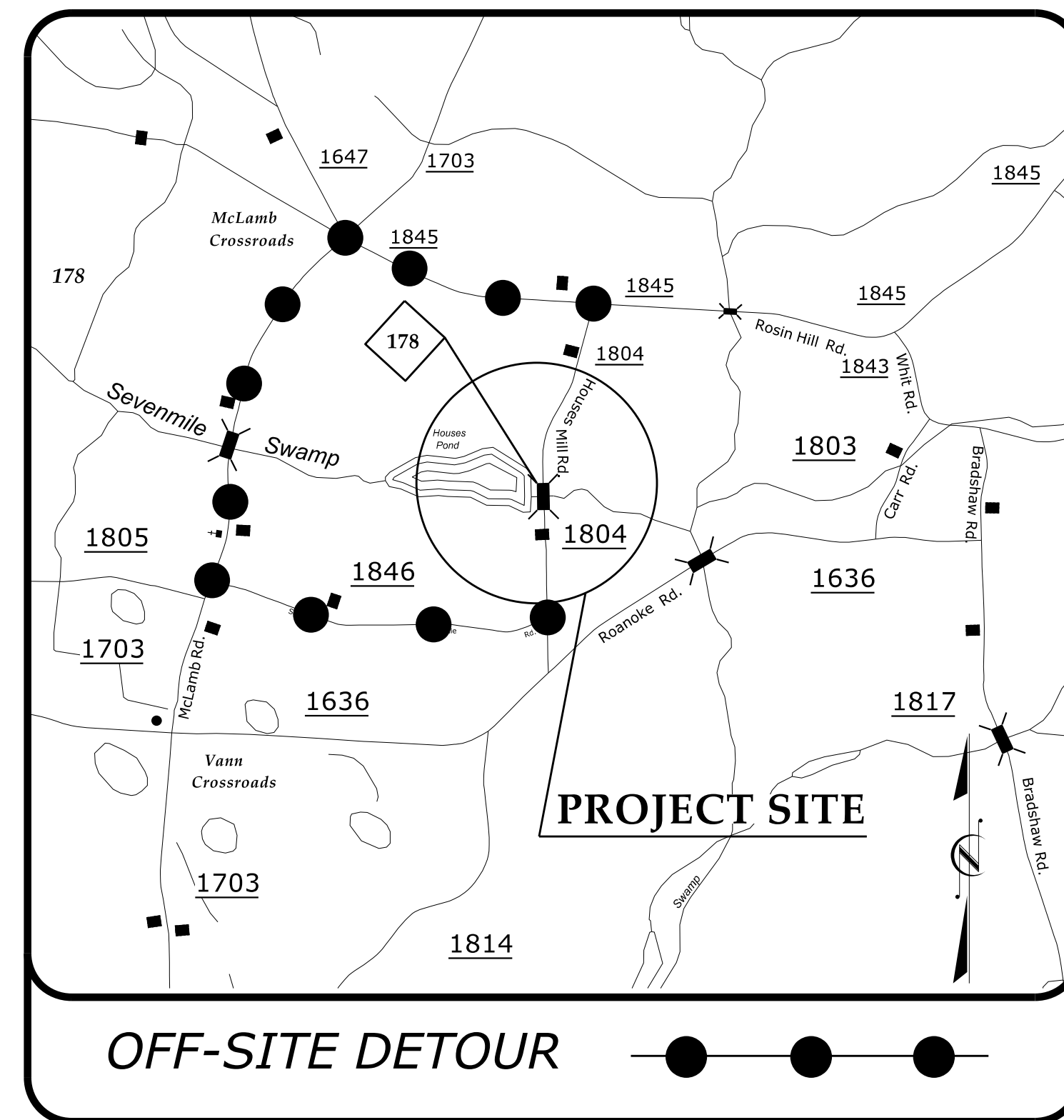
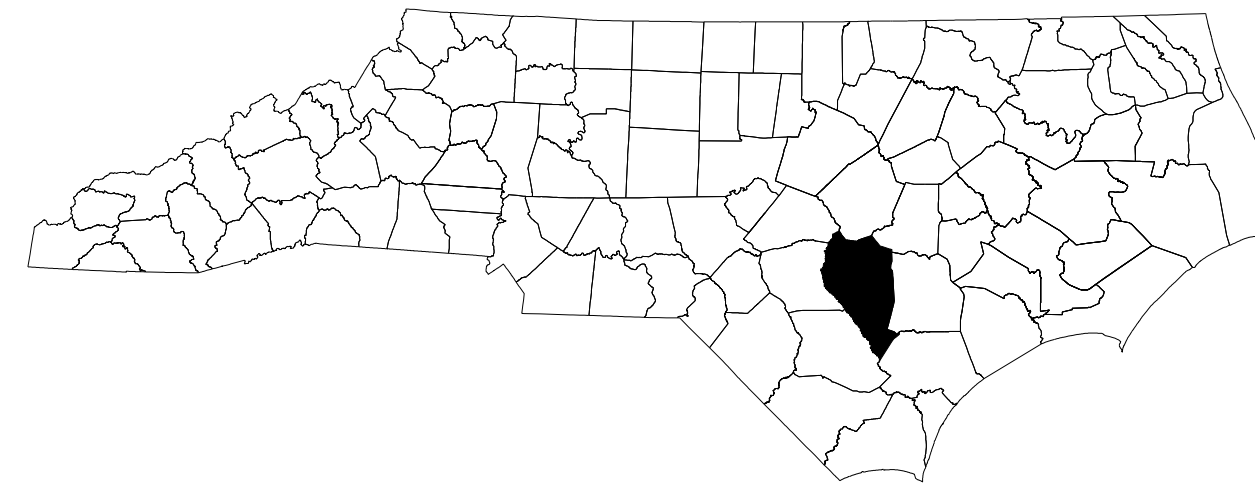


STATE OF NORTH CAROLINA
DIVISION OF HIGHWAYS

TRANSPORTATION MANAGEMENT PLAN

SAMPSON COUNTY



**LOCATION: BRIDGE NO. 810178 OVER SEVENMILE SWAMP
ON SR 1804 (HOUSES MILL RD.)**

TYPE OF WORK: GRADING, DRAINAGE, PAVING & STRUCTURE

INDEX OF SHEETS

SHEET NO.	TITLE
TMP-01	TITLE SHEET, VICINITY MAP, AND INDEX OF SHEETS
TMP-01A	LIST OF APPLICABLE ROADWAY STANDARD DRAWINGS, AND LEGEND
TMP-01B	TRANSPORTATION OPERATIONS PLAN: (GENERAL NOTES AND LOCAL NOTES) AND PHASING
TMP-02	SPECIAL SIGN DESIGN
TMP-03	SIGN AND DEVICE LEGEND
TMP-04	OFFSITE DETOUR

SHEET NO.
TMP-01

BR-0121

TIP PROJECT:

BRIDGE #810178

**DOCUMENT NOT CONSIDERED FINAL
UNLESS ALL SIGNATURES COMPLETED**

APPROVED: _____


DATE: _____

SEAL



WETHERILL ENGINEERING
1223 Jones Franklin Rd.
Raleigh, N.C. 27606
License No. F-0377
Bus: 919 851 8077
Fax: 919 851 8107

TRANSPORTATION PLANNING/DESIGN - BRIDGE/STRUCTURE DESIGN
CIVIL/SITE DESIGN - GIS/GPS - CONSTRUCTION OBSERVATION



PLANS PREPARED BY:


GREG PURVIS, P.E.

D. ALLEN HAYES, E.I.

NCDOT CONTACTS:

STEVE KITE, P.E.
PROJECT ENGINEER

SPENCER JENNINGS
PROJECT DESIGN ENGINEER



10/14/2019
P:\2019\9108\01_BR-0121\Traffic\WZTC\TMP\Sheets\TON\BR-0121_TMP_01 Title.dgn
User: AHayes