

09/06/19

TIP PROJECT: BR-0120

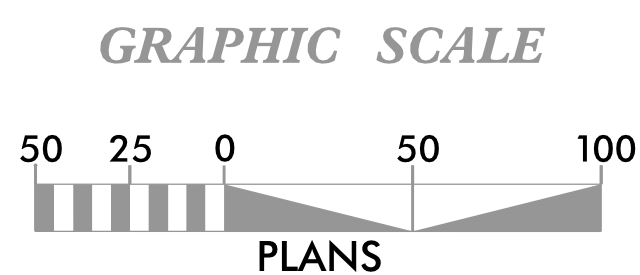
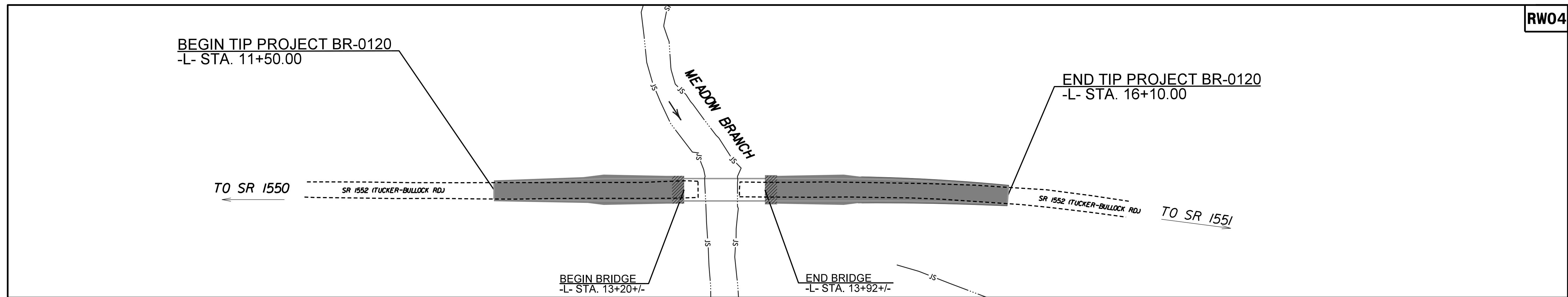
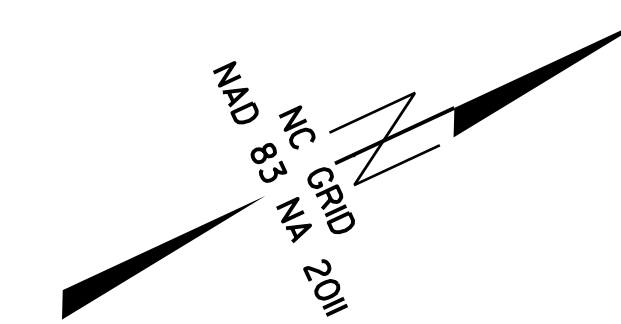
STATE	STATE PROJECT REFERENCE NO.	SHEET NO.	TOTAL SHEETS
N.C.	BR-0120	RW01	

STATE OF NORTH CAROLINA
 DIVISION OF HIGHWAYS
 SURVEY CONTROL, EXISTING CENTERLINES,
 RIGHT OF WAY, EASEMENTS AND PROPERTY TIES

PITT COUNTY

BRIDGE 730123 ON SR 1552 (TUCKER-BULLOCK RD)
 OVER MEADOW BRANCH

TYPE OF WORK: GRADING, DRAINAGE, PAVING AND STRUCTURE



DATUM DESCRIPTION

THE LOCALIZED COORDINATE SYSTEM DEVELOPED FOR THIS PROJECT IS BASED ON THE STATE PLANE COORDINATES ESTABLISHED BY NCDOT FOR MONUMENT "BR120-2" WITH NAD 83/NA 2011 STATE PLANE GRID COORDINATES OF NORTHING: 714,346.009(ft) EASTING: 2,532,434.035(ft) ELEVATION: 30.16(ft) THE AVERAGE COMBINED GRID FACTOR USED ON THIS PROJECT (GROUND TO GRID) IS: 0.9999985053 THE N.C. LAMBERT GRID BEARING AND LOCALIZED HORIZONTAL GROUND DISTANCE FROM "BR120-2" TO -L- STATION 11+50.00 IS N 17-33'00.6" E 1160.89(ft) ALL LINEAR DIMENSIONS ARE LOCALIZED HORIZONTAL DISTANCES VERTICAL DATUM USED IS NAVD88

Prepared in the Office of:
 DIVISION 2
 LOCATION & SURVEYS

2018 STANDARD SPECIFICATIONS

RIGHT OF WAY DATE:
 SEPTEMBER 12, 2019

LETTING DATE:
 MARCH 17, 2020

PROFESSIONAL LAND SURVEYOR




DocuSigned by:
 R.J. Reigner
 08c27893820460

10/10/2019

SIGNATURE:

Date:



\$\$\$\$\$ SYSTEM \$\$\$\$\$\$
 \$\$\$\$\$\$ DDN \$\$\$\$\$\$
 \$\$\$\$\$\$ USERNAME \$\$\$\$\$\$