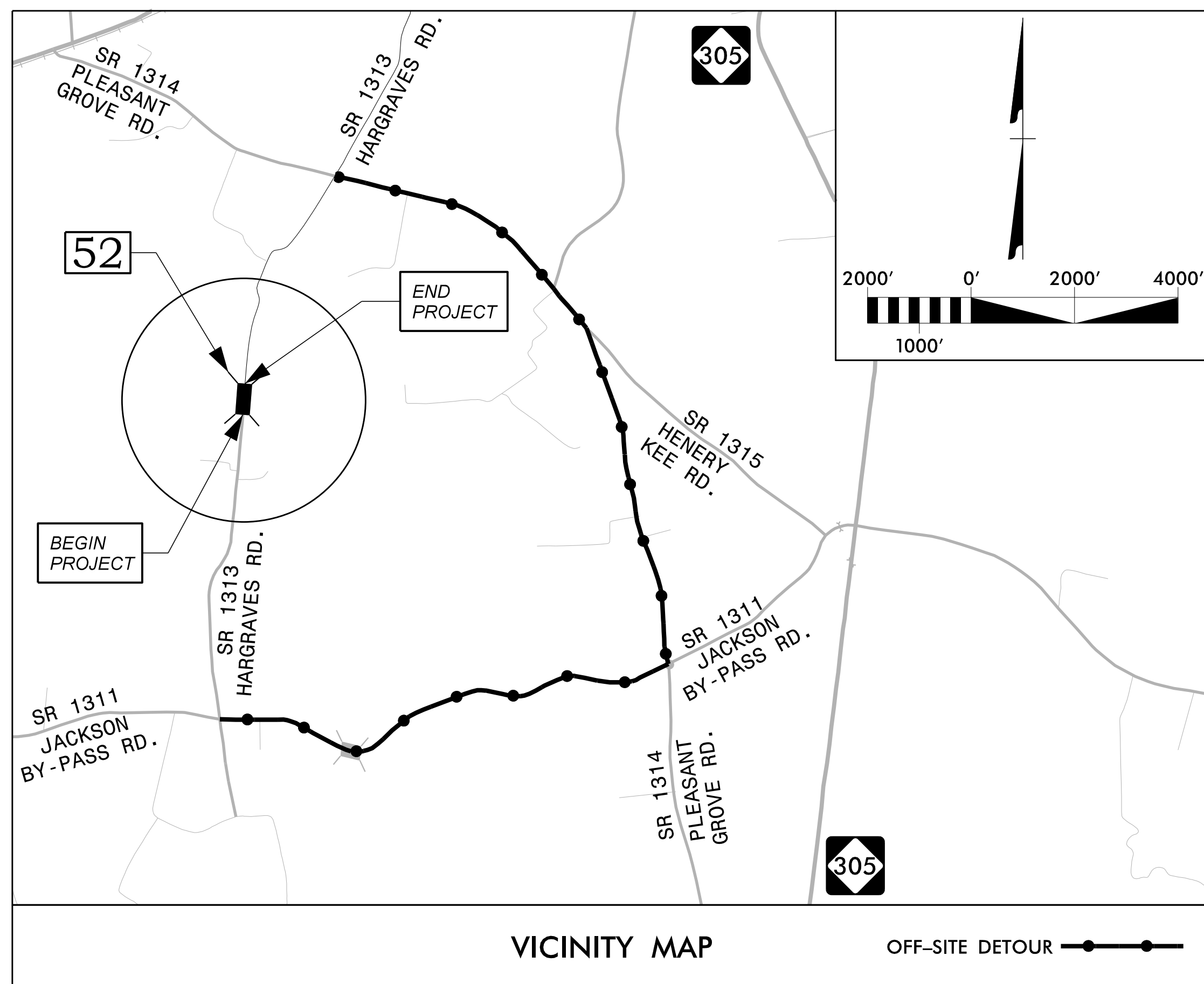
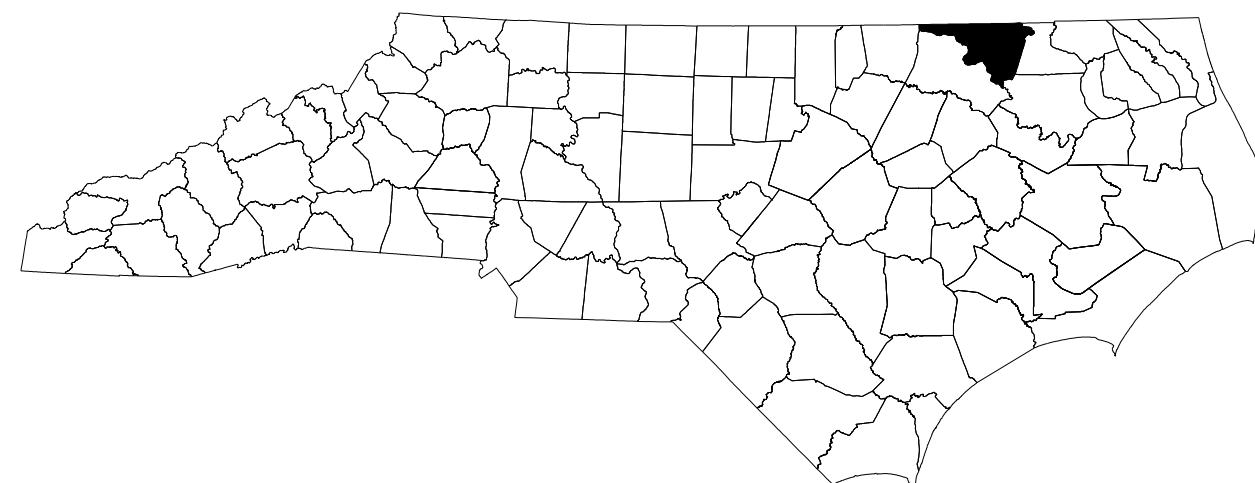


STATE OF NORTH CAROLINA
DIVISION OF HIGHWAYS

TRANSPORTATION MANAGEMENT PLAN

NORTHAMPTON COUNTY

LOCATION: BRIDGE No. 650052 OVER GUMBERRY SWAMP ON SR 1313 (HARGRAVES RD.)



INDEX OF SHEETS


SHEET NO.	TITLE
TMP-1	TITLE SHEET, VICINITY MAP, INDEX OF SHEETS, AND ROADWAY STANDARD DRAWINGS
TMP-1A	LEGEND, GENERAL NOTES, AND PHASING NOTES
TMP-2	OFFSITE DETOUR
TMP-3	SIGN DESIGN

ROADWAY STANDARD DRAWINGS

THE FOLLOWING ROADWAY STANDARDS AS SHOWN IN "ROADWAY STANDARD DRAWINGS" - N.C. DEPARTMENT OF TRANSPORTATION - RALEIGH, N.C., DATED JANUARY 2018 ARE APPLICABLE TO THIS PROJECT AND BY REFERENCE HEREBY ARE CONSIDERED A PART OF THESE PLANS:

STD. NO.	TITLE
1101.01	WORK ZONE WARNING SIGNS
1101.03	TEMPORARY ROAD CLOSURES
1101.11	TRAFFIC CONTROL DESIGN TABLES
1110.01	STATIONARY WORK ZONE SIGNS
1110.02	PORTABLE WORK ZONE SIGNS
1145.01	BARRICADES
1205.01	PAVEMENT MARKINGS - LINE TYPES AND OFFSETS
1205.02	PAVEMENT MARKINGS - TWO LANE AND MULTILANE ROADWAYS
1205.12	PAVEMENT MARKINGS - BRIDGES
1250.01	RAISED PAVEMENT MARKERS - INSTALLATION SPACING
1251.01	RAISED PAVEMENT MARKERS - (PERMANENT AND TEMPORARY)
1261.01	GUARDRAIL AND BARRIER DELINEATORS INSTALLATION SPACING
1261.02	GUARDRAIL AND BARRIER DELINEATORS TYPES AND MOUNTING
1262.01	GUARDRAIL END DELINEATION

2/14/2020 BR-0117-TC-TMP-TITLE-SHEET.dgn User: jidebone



PLANS PREPARED BY:
JACOB H. DUKE, P.E.
WORK ZONE TRAFFIC CONTROL ENGINEER

NCDOT CONTACTS:
Steve Kite, P.E.
PROJECT ENGINEER
Spencer B. Jennings
PROJECT DESIGN ENGINEER



**DOCUMENT NOT CONSIDERED FINAL
UNLESS ALL SIGNATURES COMPLETED**

APPROVED: _____
DATE: 2/24/2020
SEAL

TIP PROJECT: BR-0117

SHEET NO.
TMP-1