

09/06/99

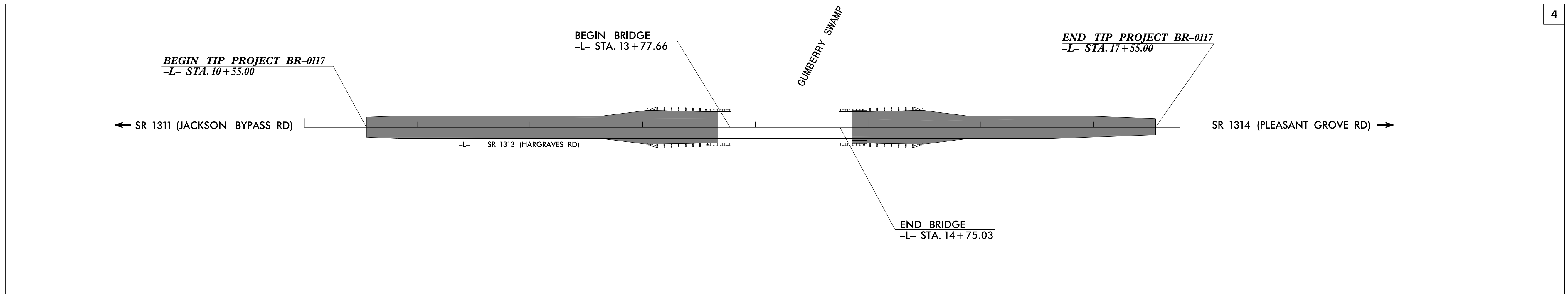
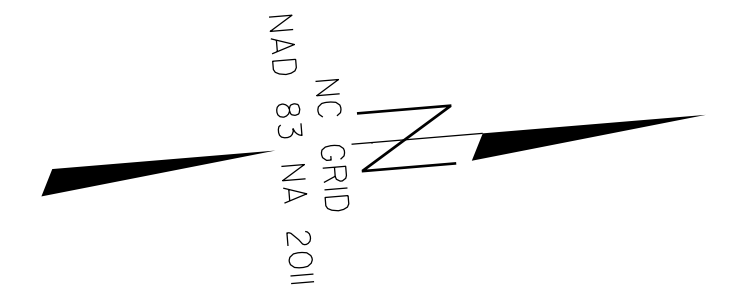
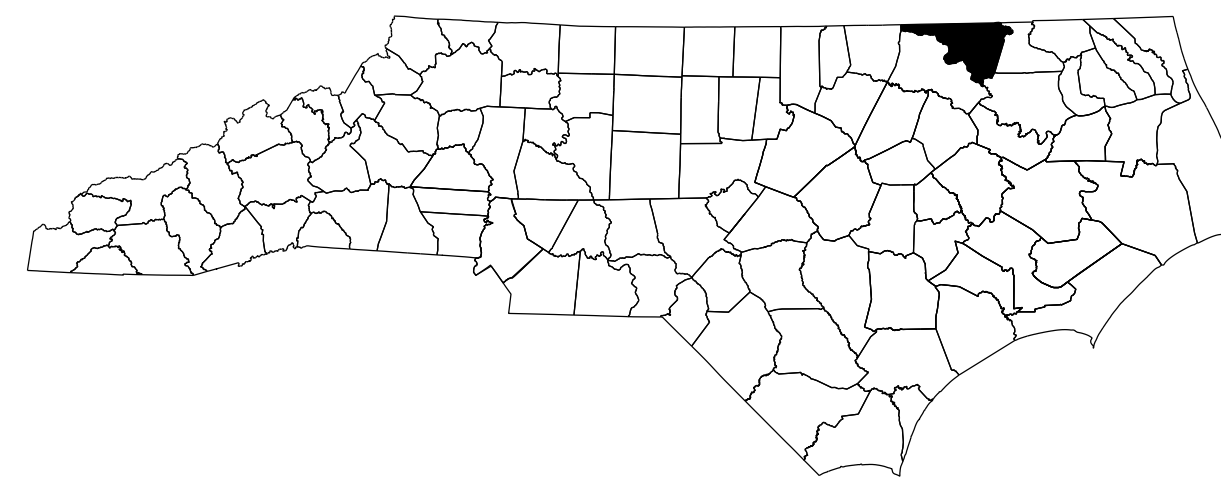
TIP PROJECT: BR-0117

STATE	STATE PROJECT REFERENCE NO.	SHEET NO.	TOTAL SHEETS
N.C.	BR-0117	RW01	8

STATE OF NORTH CAROLINA
 DIVISION OF HIGHWAYS

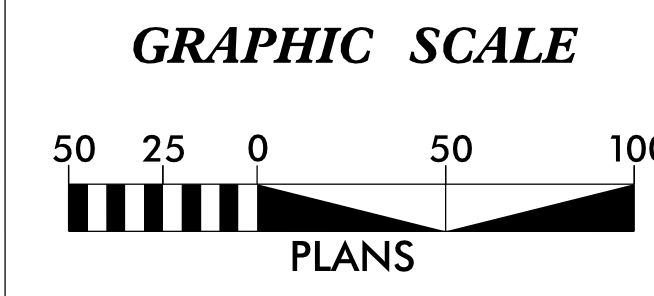
SURVEY CONTROL, EXISTING CENTERLINES,
 RIGHT OF WAY, EASEMENTS AND PROPERTY TIES

NORTHAMPTON COUNTY



4

\$\$\$\$\$ SYSTEM \$\$\$\$\$\$
\$\$\$\$\$ DDN \$\$\$\$\$\$
\$\$\$\$\$ USERNAME \$\$\$\$\$\$



DATUM DESCRIPTION

THE LOCALIZED COORDINATE SYSTEM DEVELOPED FOR THIS PROJECT IS BASED ON THE STATE PLANE COORDINATES ESTABLISHED BY NCDOT FOR MONUMENT "650052-1" WITH NAD 83/NA 2011 STATE PLANE GRID COORDINATES OF NORTHING: 986076.5410(ft) EASTING: 2449333.6910(ft) ELEVATION: 122.18(ft)

THE AVERAGE COMBINED GRID FACTOR USED ON THIS PROJECT (GROUND TO GRID) IS: 1.000090838

THE N.C. LAMBERT GRID BEARING AND LOCALIZED HORIZONTAL GROUND DISTANCE FROM "650052-1" TO -L- STATION 10+55.00 IS N 4°26'20.87" E 1122.61(ft)

ALL LINEAR DIMENSIONS ARE LOCALIZED HORIZONTAL DISTANCES VERTICAL DATUM USED IS NAVD 88

Prepared in the Office of:
 LOCATION & SURVEYS
 DIVISION 1 FIELD OFFICE
 1300 US HWY 64W
 PLYMOUTH, NC 27962

2018 STANDARD SPECIFICATIONS

RIGHT OF WAY DATE:
DECEMBER 18, 2019

LETTING DATE:
MAY 19, 2020

PROFESSIONAL LAND SURVEYOR

DocuSigned by:
 Jimmy Liverman, Jr.
 C782AS8719E7430...

SIGNATURE: _____ Date: _____

