

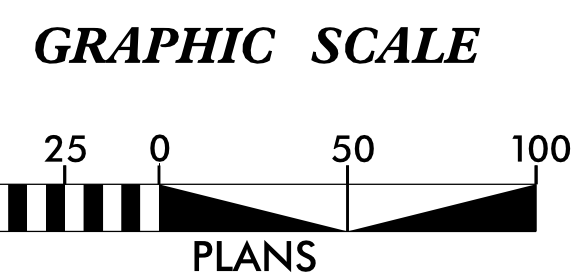
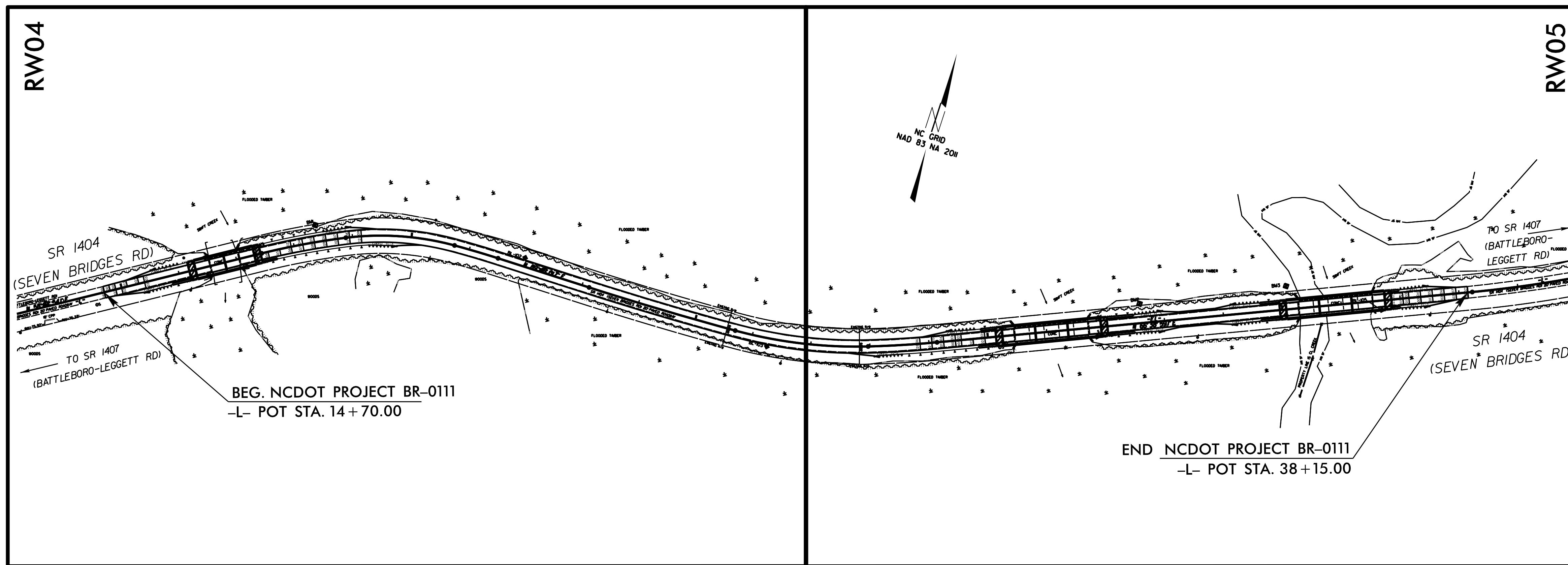
STATE	STATE PROJECT REFERENCE NO.	SHEET NO.	TOTAL SHEETS
N.C.	BR0111	RW01	7

TIP PROJECT: BR0111

STATE OF NORTH CAROLINA
DIVISION OF HIGHWAYS

SURVEY CONTROL, EXISTING CENTERLINES,
RIGHT OF WAY, EASEMENTS AND PROPERTY TIES

EDGEcombe COUNTY



DATUM DESCRIPTION

THE LOCALIZED COORDINATE SYSTEM DEVELOPED FOR THIS PROJECT IS BASED ON THE STATE PLANE COORDINATES ESTABLISHED BY NCGS FOR MONUMENT "BR0111-1" WITH NAD 83/NSRS 2011 STATE PLANE GRID COORDINATES OF NORTHING: 841583.470(ft) EASTING: 2386949.940(ft) ELEVATION: 80.370(ft) THE AVERAGE COMBINED GRID FACTOR USED ON THIS PROJECT (GROUND TO GRID) IS: 0.999973125 THE N.C. LAMBERT GRID BEARING AND LOCALIZED HORIZONTAL GROUND DISTANCE FROM "BR0111-1" TO -L- STATION 10+00.00 IS N 56°43'34" W 571.637(ft) ALL LINEAR DIMENSIONS ARE LOCALIZED HORIZONTAL DISTANCES VERTICAL DATUM USED IS NAVD 88 / GEOID G12NC

Prepared in the Office of:



HAWKEYE GEOMATICS, PC
135.5 MAIN STREET
OXFORD, NC 27565

2018 STANDARD SPECIFICATIONS

RIGHT OF WAY DATE:

LETTING DATE:

PROFESSIONAL LAND SURVEYOR



DocuSigned by:
Aaron Perkinson
AN20200201470
SIGNATURE:

1/23/2020
Date:

\$\$\$\$\$ SYSTEM \$\$\$\$\$\$
\$\$\$\$\$ DDN \$\$\$\$\$\$
\$\$\$\$\$ USERNAME \$\$\$\$\$\$