


 Curb Ramp To Be Repaired
 Municipal Boundary
 NCHPO Historic Boundary (NR and LHD)

2021 West
WBS: 2021CPT.05.02.20921.1
SR 1652 from Beg Maint to NC 54

 NORTH CAROLINA DEPARTMENT OF TRANSPORTATION
 DIVISION 5

Source: CALYX Engineers and Consultants, ESRI, NC OneMap, NCDOT, NCHPO