



 Curb Ramp To Be Repaired  
 Municipal Boundary  
 NCHPO Historic Boundary (NR and LHD)



**2021 West**  
**WBS: 2021CPT.05.02.20921.1**  
**SR 1639 from NC 55 to SR 1613**

 NORTH CAROLINA DEPARTMENT OF TRANSPORTATION  
 DIVISION 5

Source: CALYX Engineers and Consultants, ESRI, NC OneMap, NCDOT, NCHPO