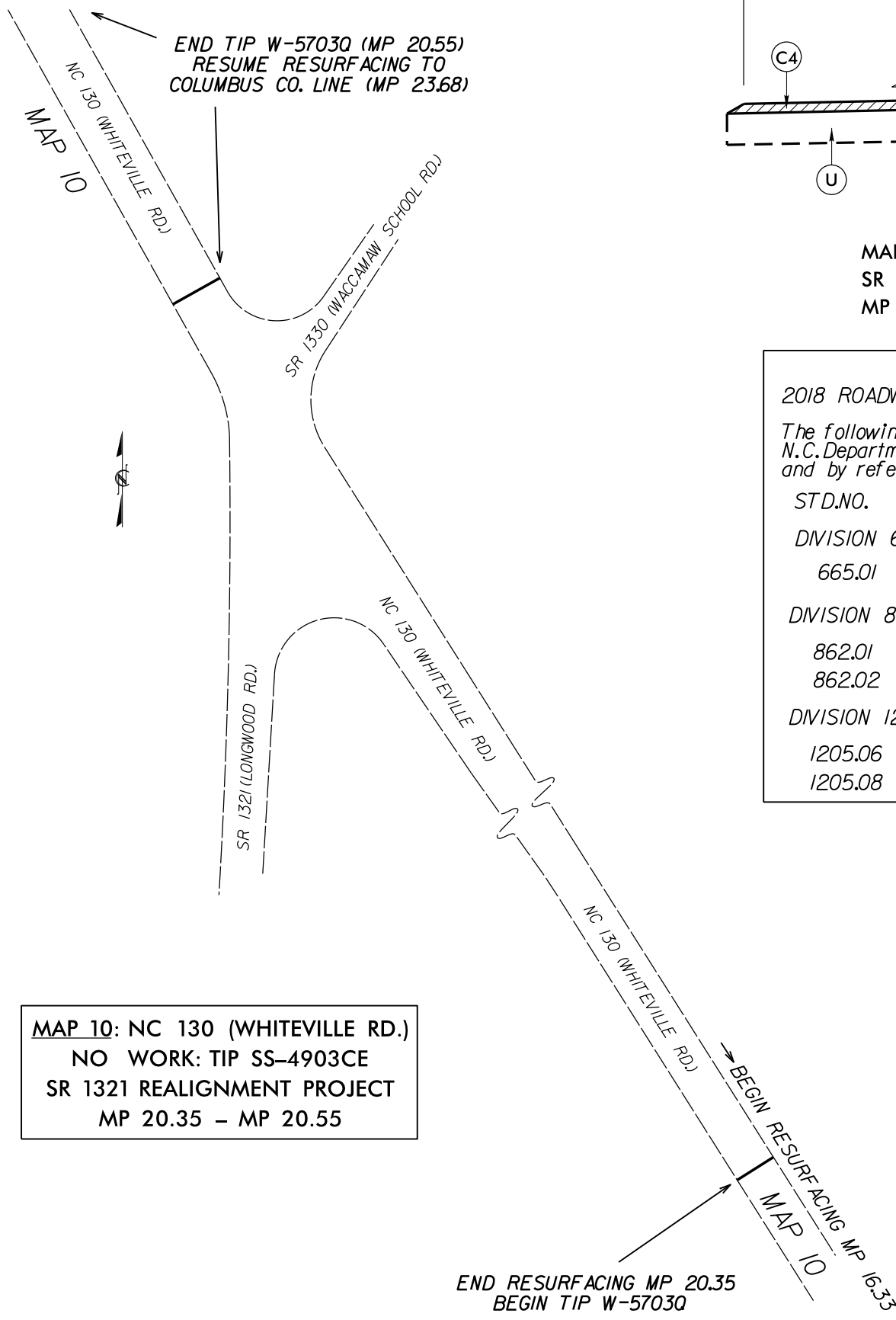
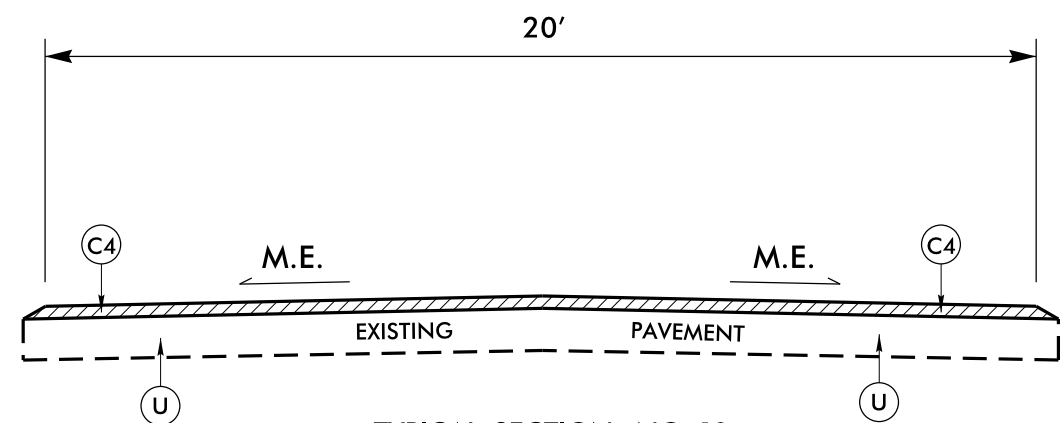


MAP N.T.S.



MAP 10: NC 130 (WHITEVILLE RD.)  
NO WORK: TIP SS-4903CE  
SR 1321 REALIGNMENT PROJECT  
MP 20.35 - MP 20.55



TYPICAL SECTION NO. 10

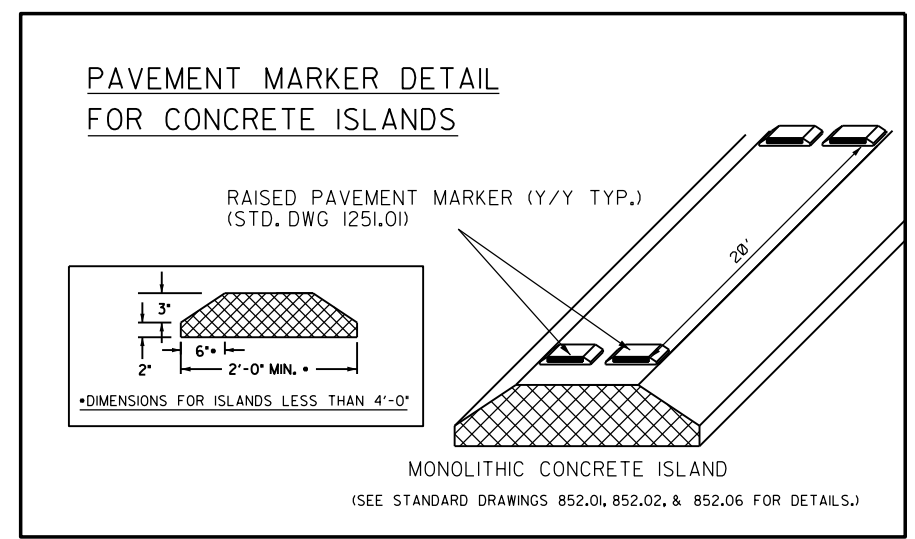
MAP NO. 19                      MAP NO. 20  
SR 1429 (GREEN LOOP RD.)    SR 1420 (PORT ROYAL RD.)  
MP 0.00 - MP 1.10              MP 0.00 - MP 0.42

PAVEMENT SCHEDULE	
C4	1" S4.75A
U	EXISTING PAVEMENT

2018 ROADWAY ENGLISH STANDARD DRAWINGS EFF.01-16-2018 REV.

The following Roadway Standards as appear in "Roadway Standard Drawings" Highway Design Branch - N.C. Department of Transportation - Raleigh, N.C., Dated January, 2018 are applicable to this project and by reference hereby are considered a part of these plans:

STD.NO.	TITLE
DIVISION 6 - ASPHALT BASES AND PAVEMENTS	
665.01	Asphalt Shoulders Milled Rumble Strips
DIVISION 8 - INCIDENTALS	
862.01	Guardrail Placement
862.02	Guardrail Installation
DIVISION 12 - PVMT MARKING, MARKERS AND DELINEATION	
1205.06	Lane Drops
1205.08	Pavement Markings - Symbols & Word Messages



REVISIONS

31-AUG-2020 12:49  
 C:\Division\Resurfacing\Resurfacing Data\2021\Resurfacing\BRUNSWICK\2021 BRUNS\_RESURF\_US\_17\_74\_76\_NC\_130\_Etc\2019CPT.03.14.10101\_Etc\_Rdy\_tup\_CURRENT.dgn  
 8/17/99