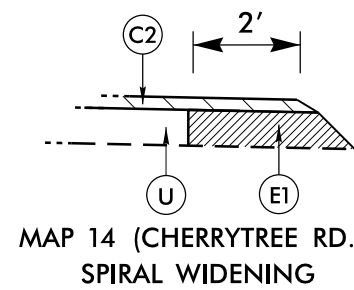


NOTE: STATE FORCES WILL MARK SPIRAL WIDENING LOCATIONS

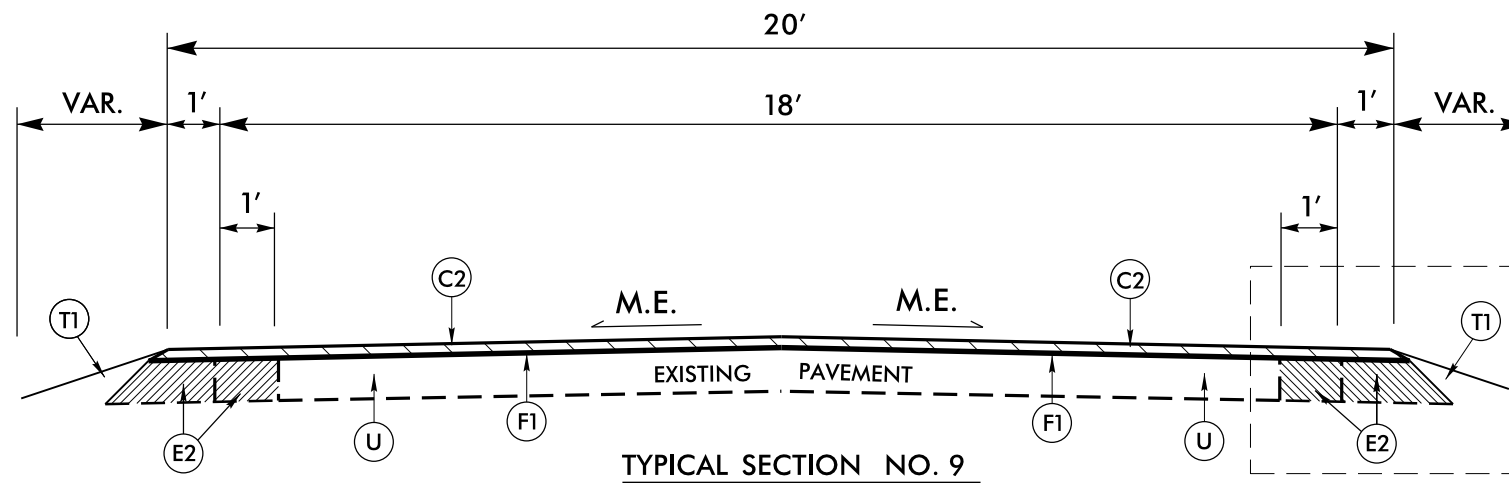
MAP NO. 14
SR 1406 (CHERRY TREE RD.)
MP 3.55 - MP 5.59; MP 5.86 - MP 8.61

MAP NO. 16
SR 1441 (LELAND SCHOOL RD.)
MP 0.00 - MP 0.62

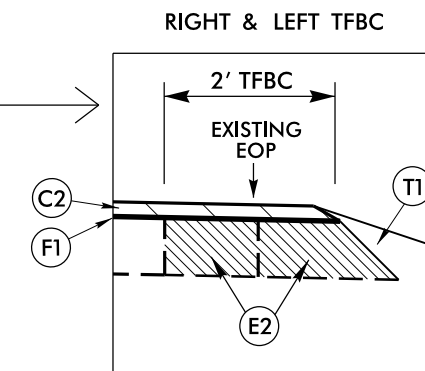


**MAP 14 - SR 1406 (CHERRY TREE RD.)
SPIRAL WIDENING LOCATIONS**

	MILEPOST				B.250C (TONS)	
	START	END	LENGTH (LF)	WIDTH (FT)	SYD	BASE @ 5.5"
RT	3.59	3.69	530	2	117.78	36.92
LT	3.59	3.69	530	2	117.78	36.92
RT	3.73	3.87	750	2	166.67	52.25
LT	3.73	3.87	750	2	166.67	52.25
RT	4.12	4.24	620	2	137.78	43.19
RT	4.42	4.54	600	2	133.33	41.8
RT	5.07	5.17	530	2	117.78	36.92
RT	5.13	5.27	740	2	164.44	51.55
LT	5.13	5.27	740	2	164.44	51.55
RT	5.3	5.42	650	2	144.44	45.28
LT	5.3	5.42	650	2	144.44	45.28
LT	5.63	5.75	590	2	131.11	41.1
RT	5.76	5.86	480	2	106.67	33.44
RT	6.08	6.18	560	2	124.44	39.01
LT	6.08	6.18	560	2	124.44	39.01
RT	6.59	6.71	620	2	137.78	43.19
TOTALS:			9900			689.66



MAP NO. 15
SR 1455 (LINCOLN RD.)
MP 0.00 - MP 1.16
NO PAVING BRIDGE #3



2 FT. TRENCHING FOR BASE COURSE (TFBC) SHALL INCLUDE ONE FT. EXISTING ROADWAY & ONE FT. PROPOSED PAVED SHOULDER [RETAIN EXISTING LANE WIDTH]

PAVEMENT SCHEDULE	
C2	1 1/2" S9.5B
E1	5 1/2" B25.0C
E2	5" B25.0C
F1	AST-MAT COAT #67 GRANITE
T1	EARTH MATERIAL SHOULDER RECONST.
U	EXISTING PAVEMENT

REVISIONS

29-AUG-2020 15:42
S:\Division\Resurfacing\Resurfacing Data\2021\Resurfacing\BRUNSWICK\2021\BRUNSWICK\RESURF_US_17_74_76_NC_1300_Etc\2019CPT.03.14.10101_Etc_Rdy_tup_CURRENT.dgn
\$\$\$\$\$