

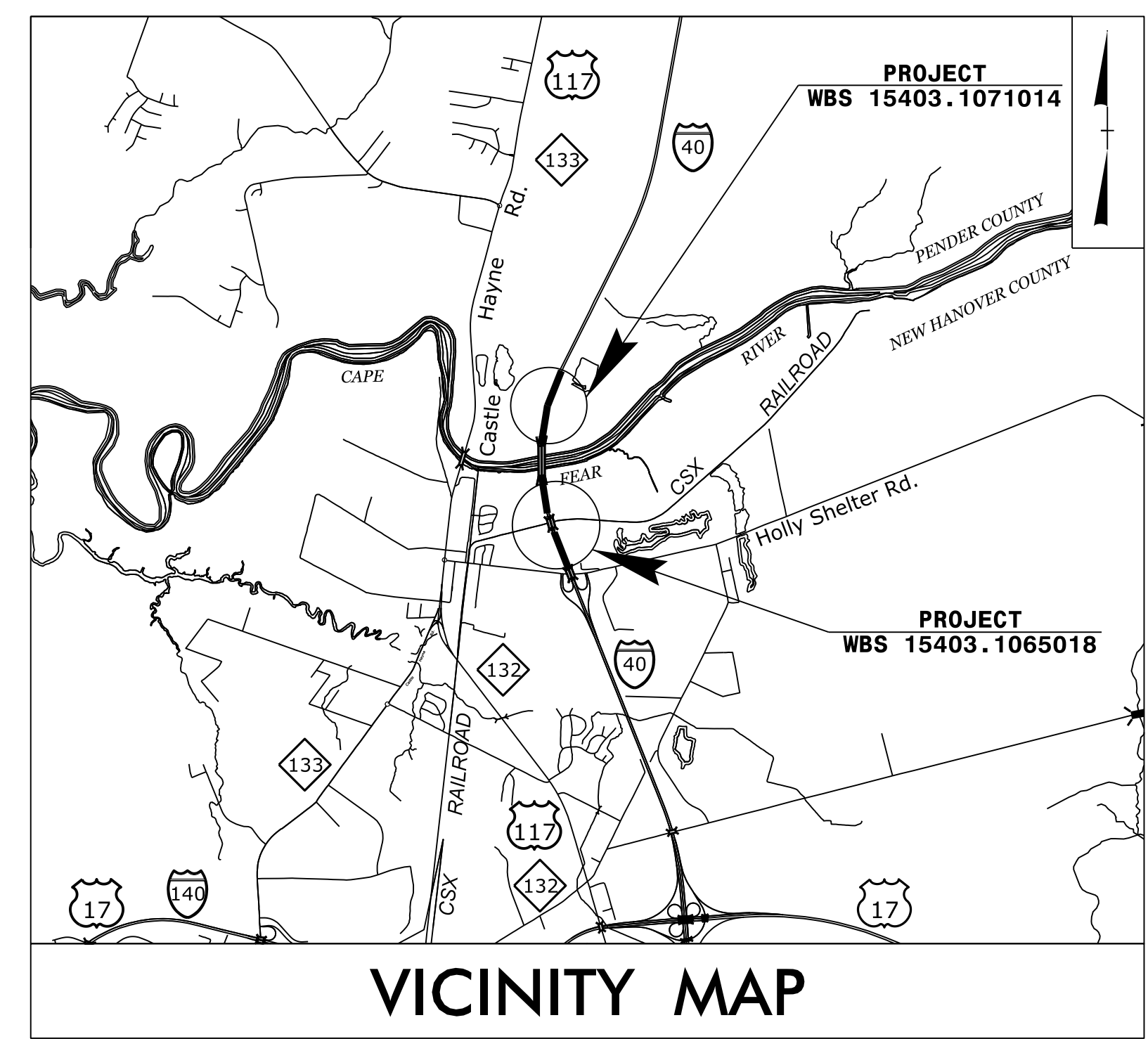
09/08/99

See Sheet 1A For Index of Sheets  
 See Sheet 1B For Conventional Symbols  
 See Sheet 1C For Survey Control Sheet

STATE OF NORTH CAROLINA  
 DIVISION OF HIGHWAYS

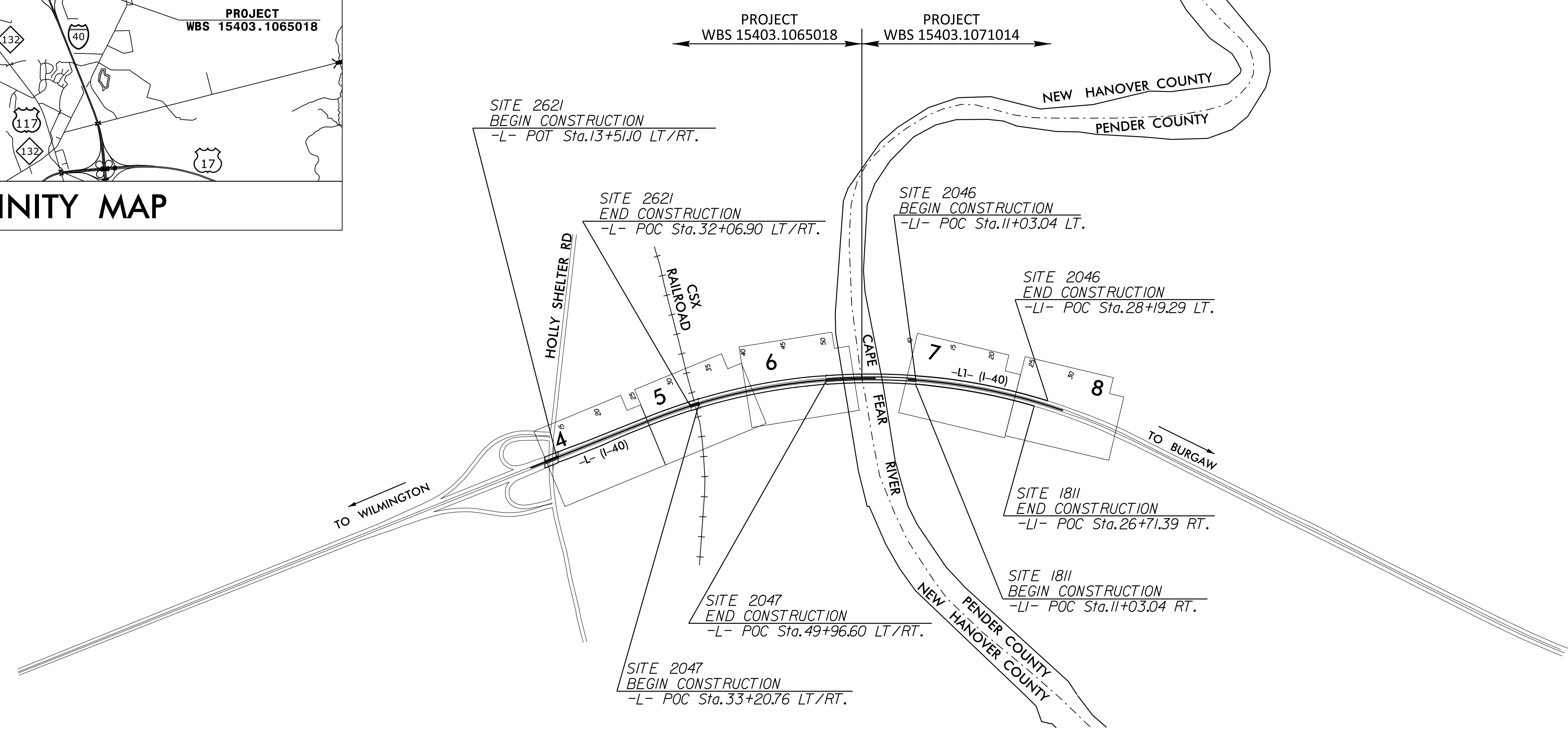
STATE	STATE PROJECT REFERENCE NO.	SHEET NO.	TOTAL SHEETS
N.C.	15403.1065018 / 15403.1071014	1	
STATE PROJ. NO.	F.A. PROJ. NO.	DESCRIPTION	
15403.1065018 / 15403.1071014	ER18002	CONST.	

**PROJECT: 15403.1065018 / 15403.1071014**  
**CONTRACT: C204557**



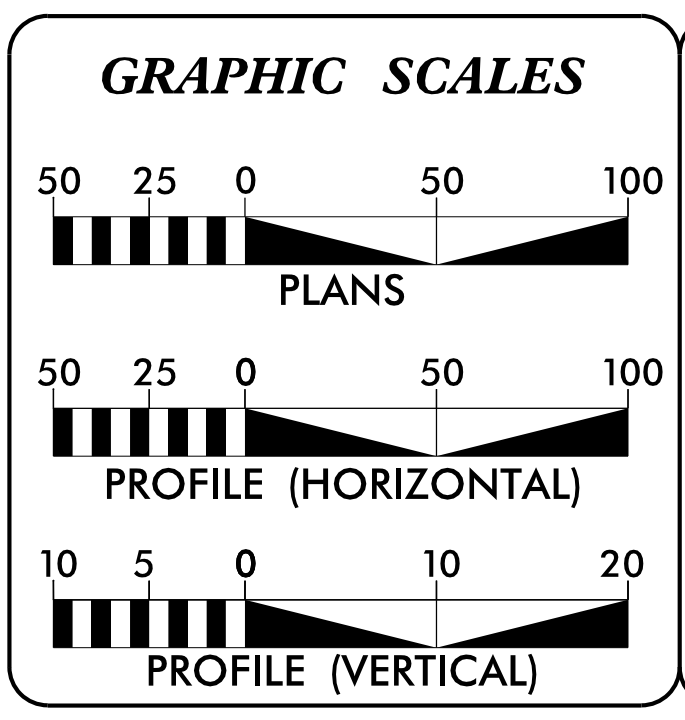
# NEW HANOVER & PENDER COUNTIES

**LOCATION: I-40 FROM MILE MARKER 413 TO 415**  
**TYPE OF WORK: GRADING, DRAINAGE, AND PAVING**



NCDOT CONTACT: KRISTA KIMMEL, PE

DOCUMENT NOT CONSIDERED FINAL  
 UNLESS ALL SIGNATURES COMPLETED



**DESIGN DATA**

ADT 2018 =	30,500
ADT =	
K =	%
D =	%
T =	% *
V =	MPH
* TTST =	DUAL
FUNC CLASS =	
INTERSTATE	
TIER	

**PROJECT LENGTH**

LENGTH OF ROADWAY PROJECT I-40 (SITE 2621) =	0.352 MI.
LENGTH OF ROADWAY PROJECT I-40 (SITE 2047) =	0.317 MI.
TOTAL LENGTH OF PROJECT WBS 15403.1065018 =	0.669 MI.

---

**PROJECT LENGTH**

LENGTH OF ROADWAY PROJECT I-40 (SITE 1811) =	0.297 MI.
LENGTH OF ROADWAY PROJECT I-40 (SITE 2046) =	0.325 MI.
TOTAL LENGTH OF PROJECT WBS 15403.1071014 =	0.622 MI.

Prepared for the North Carolina Department of Transportation in the office of:

PLANS PREPARED BY  
**PARSONS**

2018 STANDARD SPECIFICATIONS

**RIGHT OF WAY DATE:** EDWARD S. ROBBINS, PE  
 PROJECT ENGINEER


**LETTING DATE:** DAVID B. GARRETT  
 PROJECT DESIGN ENGINEER  
 SEPTEMBER 15, 2020

**HYDRAULICS ENGINEER**

EDWARD S. ROBBINS, PE  
 PROFESSIONAL ENGINEER  
 SEAL 040843  
 9/23/2020

**ROADWAY DESIGN ENGINEER**

DAVID B. GARRETT, PE  
 PROFESSIONAL ENGINEER  
 SEAL 30050  
 9/23/2020



31-JUL-2020 08:25  
 J:\I-40 Storm Repair\Roadway\Proj\I-40-RDY\_TSH\_01.dgn  
 \$\$\$\$USERNAME\$\$\$\$