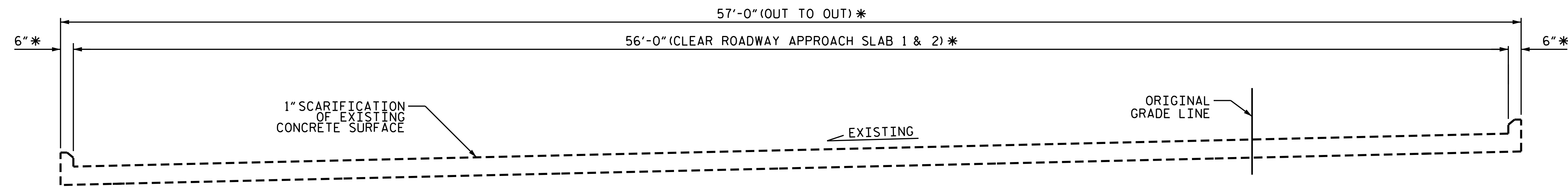
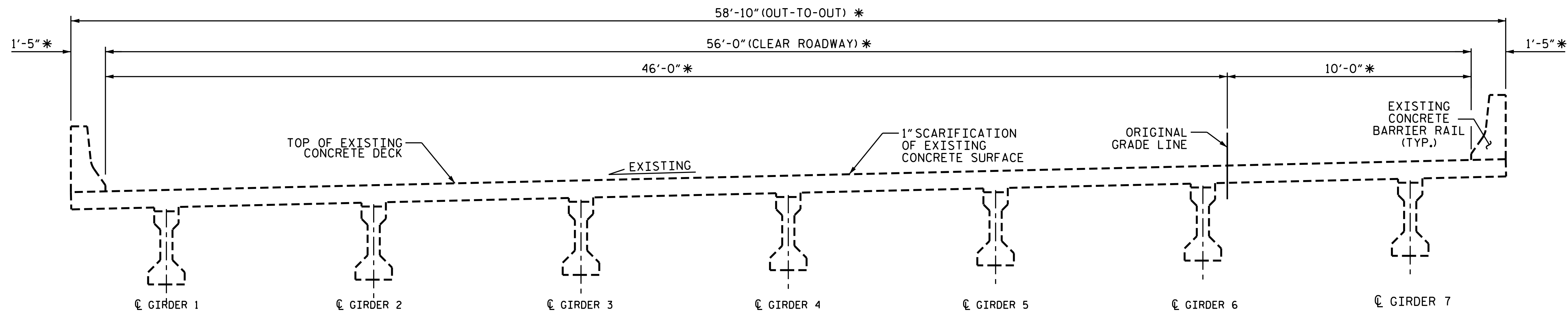


NOTE:
 SEE TRANSPORTATION MANAGEMENT PLANS FOR LANE WIDTHS, SEQUENCING, AND OTHER TRAFFIC CONTROL MEASURES FOR STAGING OF OVERLAY SURFACE PREPARATION AND POLYESTER POLYMER CONCRETE PLACEMENT.



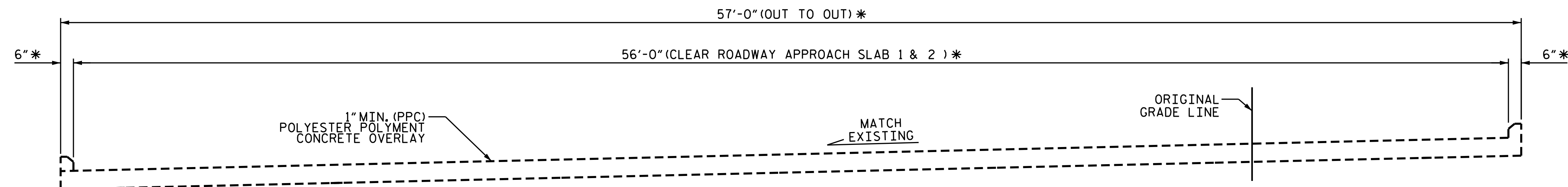
TYPICAL SECTION - APPROACH SLAB

(EXISTING)
 RADIAL DIMENSION *



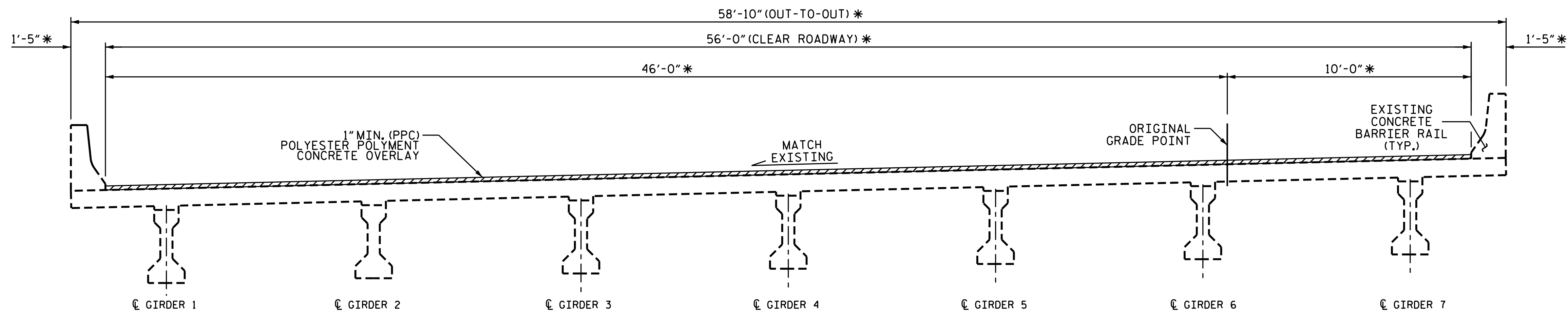
TYPICAL SECTION

(EXISTING)
 RADIAL DIMENSION *



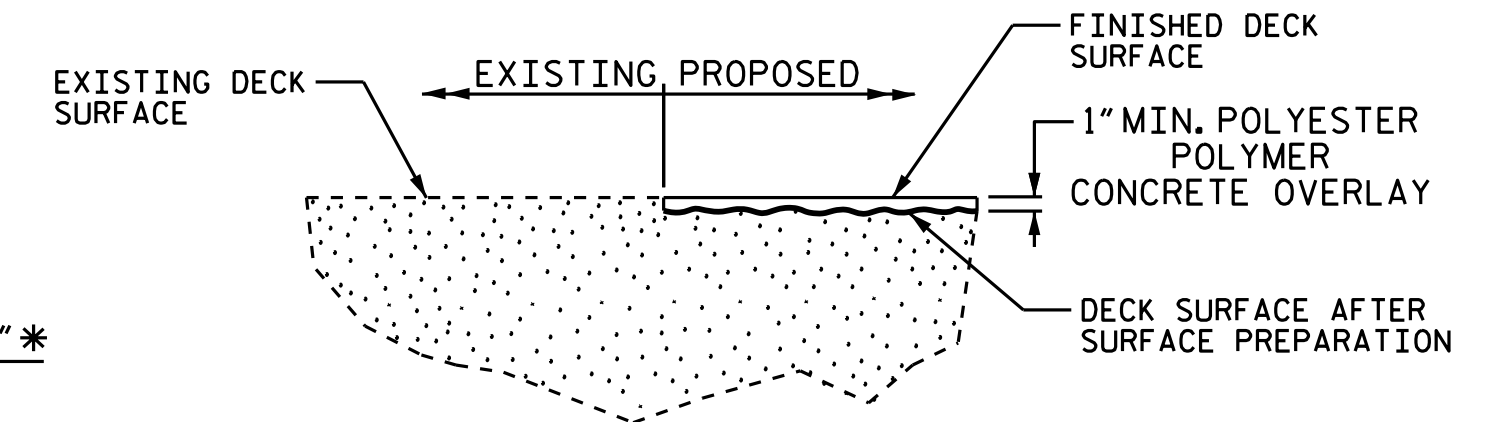
TYPICAL SECTION - APPROACH SLAB

(PROPOSED)
 RADIAL DIMENSION *



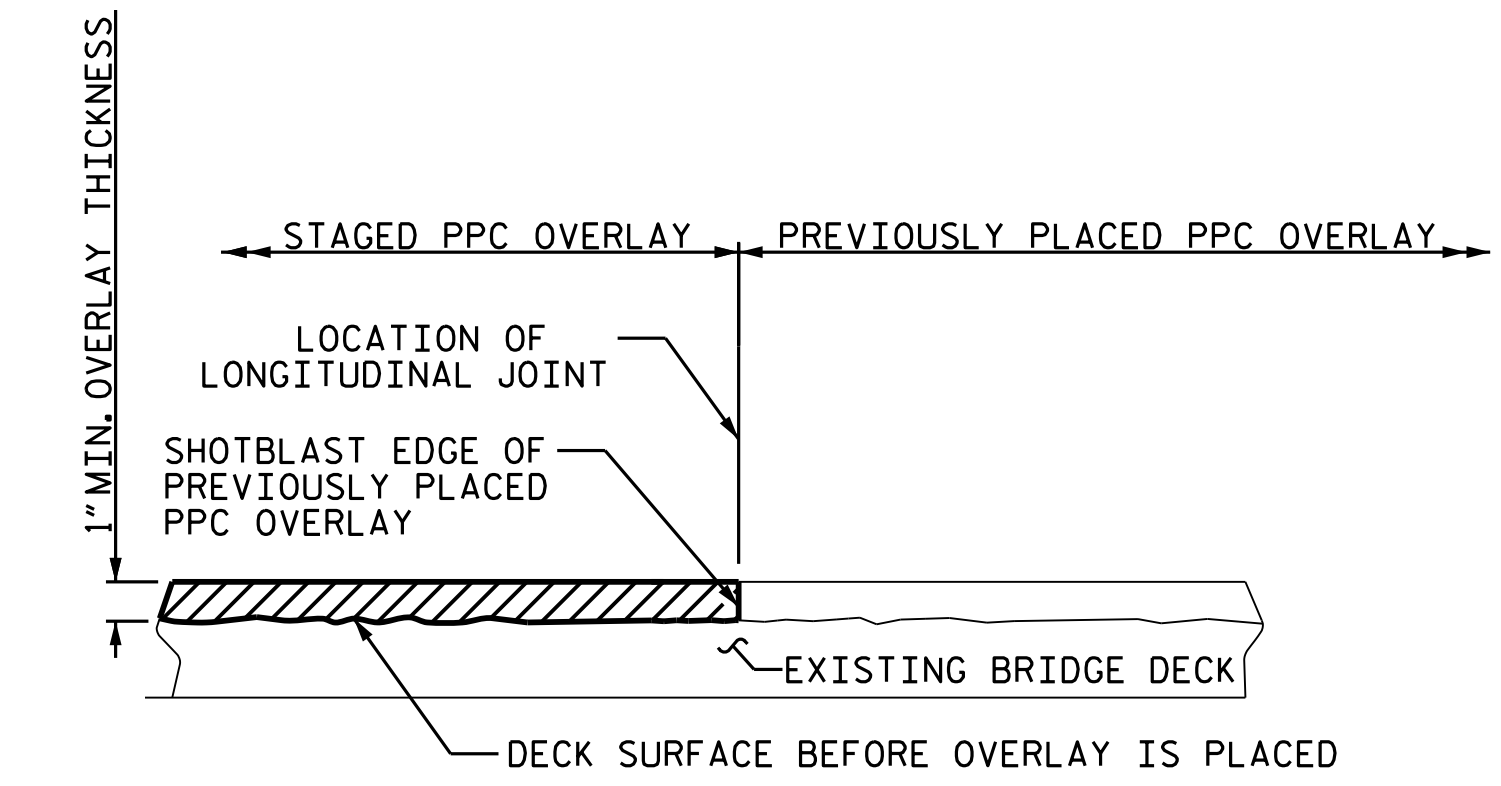
TYPICAL SECTION

(PROPOSED)
 RADIAL DIMENSION *




DETAIL OF POLYESTER POLYMER CONCRETE OVERLAY

FINISHED SURFACE ELEVATION SHALL MATCH EXISTING CONCRETE SURFACE ELEVATION. ACTUAL THICKNESS OF PPC OVERLAY MAY VARY.



STAGED PPC OVERLAY JOINT

PROJECT NO. I-5795
 FORSYTH COUNTY
 BRIDGE NO. 330482



STATE OF NORTH CAROLINA
 DEPARTMENT OF TRANSPORTATION
 RALEIGH
TYPICAL SECTION & PPC OVERLAY DETAILS

DRAWN BY : E. BAYISSA DATE : 07/2019
 CHECKED BY : A. SORSENGINH DATE : 01/2020

REVISIONS						SHEET NO.
NO.	BY:	DATE:	NO.	BY:	DATE:	TOTAL SHEETS
1			3			5
2			4			

DOCUMENT NOT CONSIDERED FINAL UNLESS ALL SIGNATURES COMPLETED