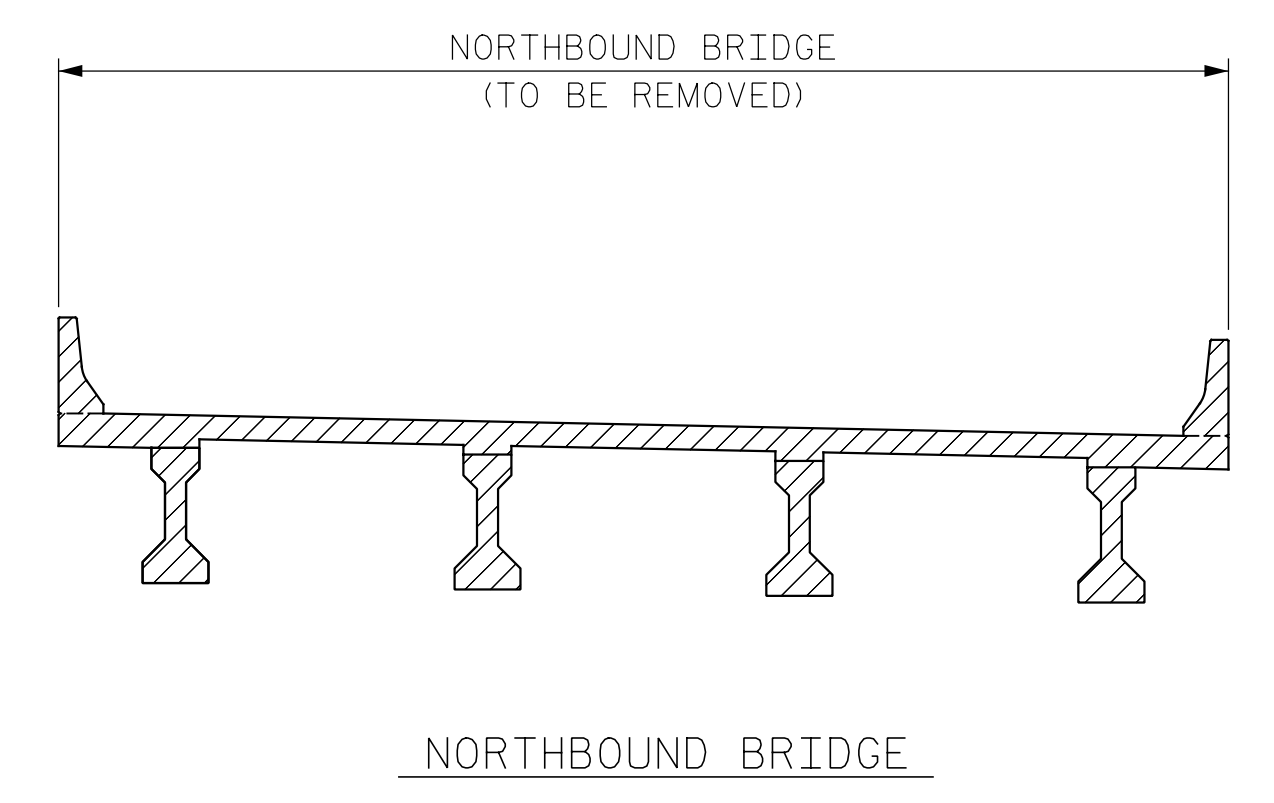
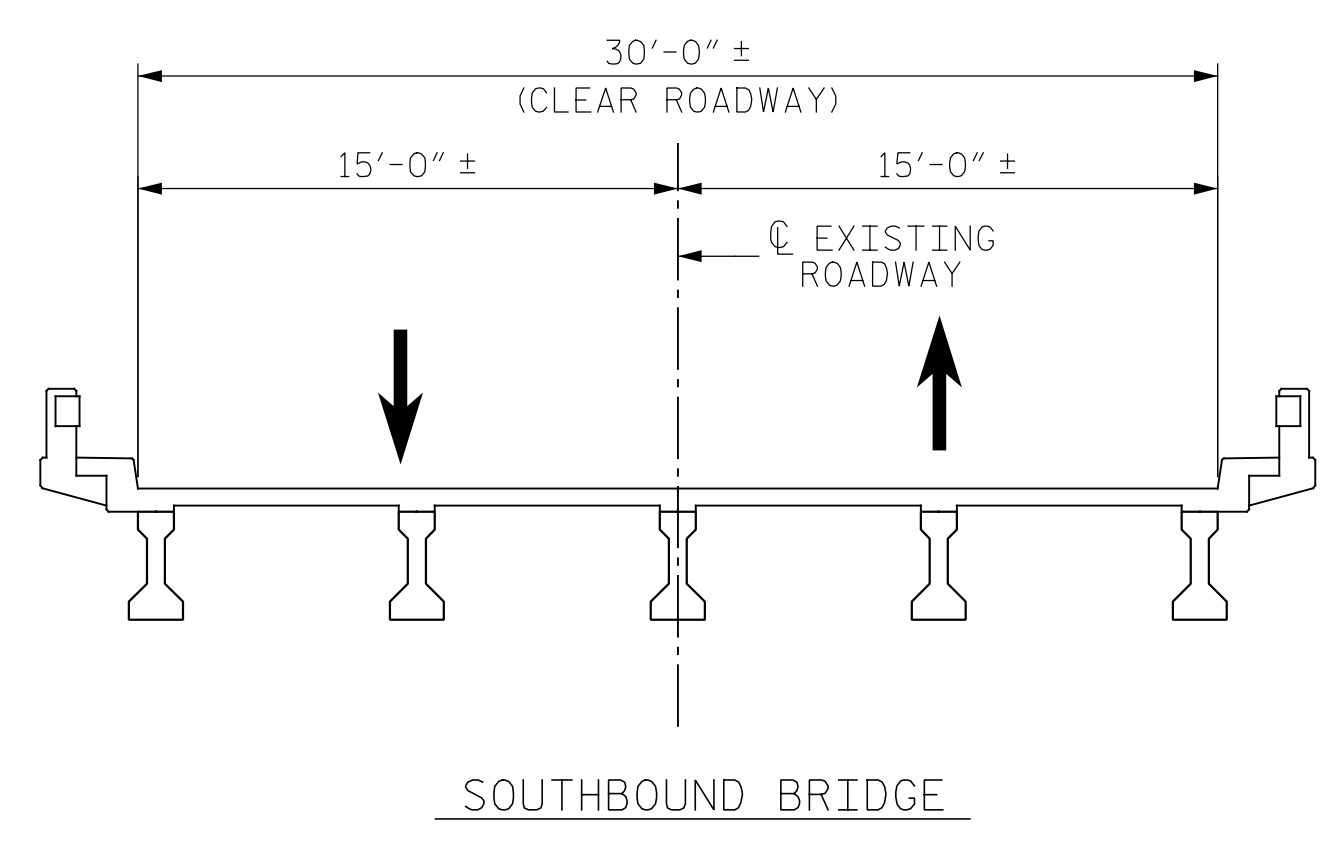
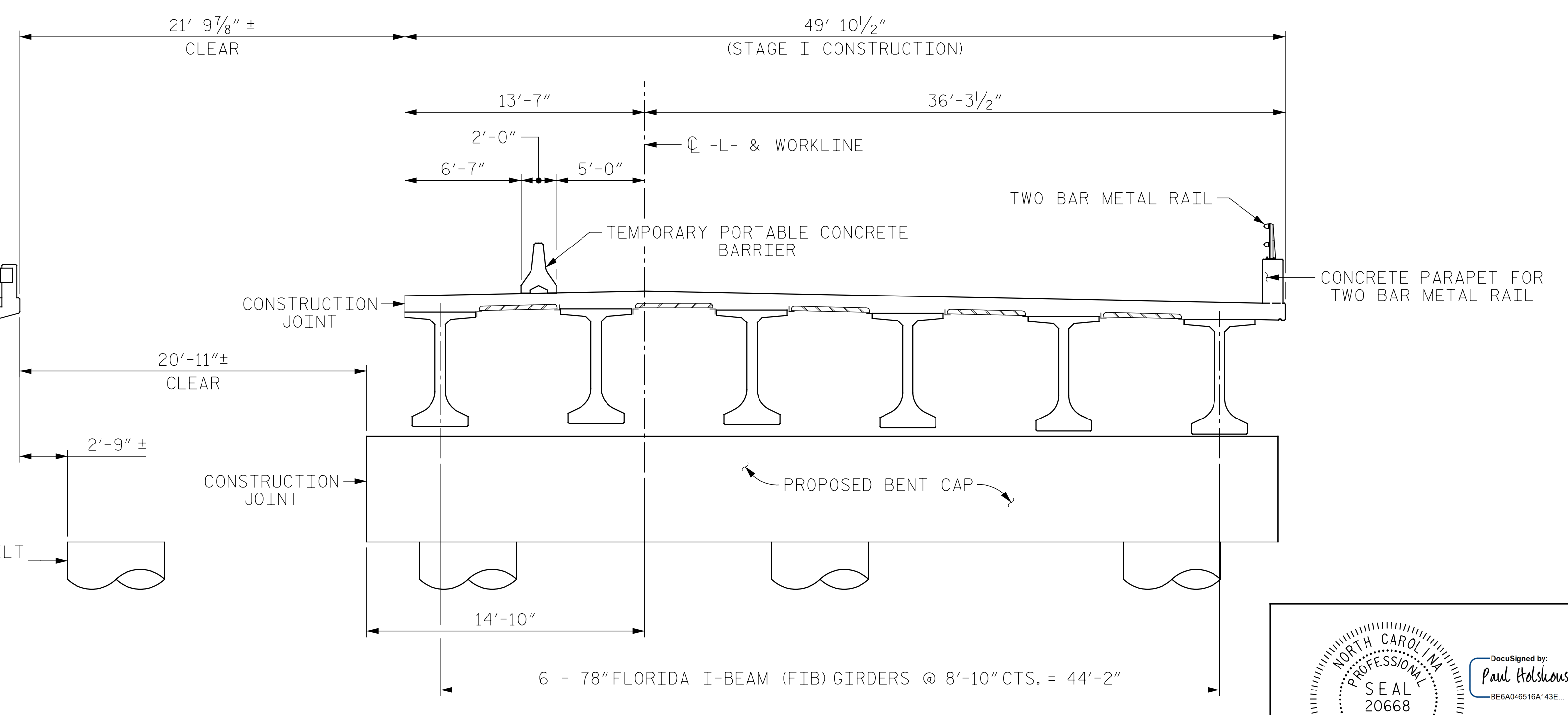
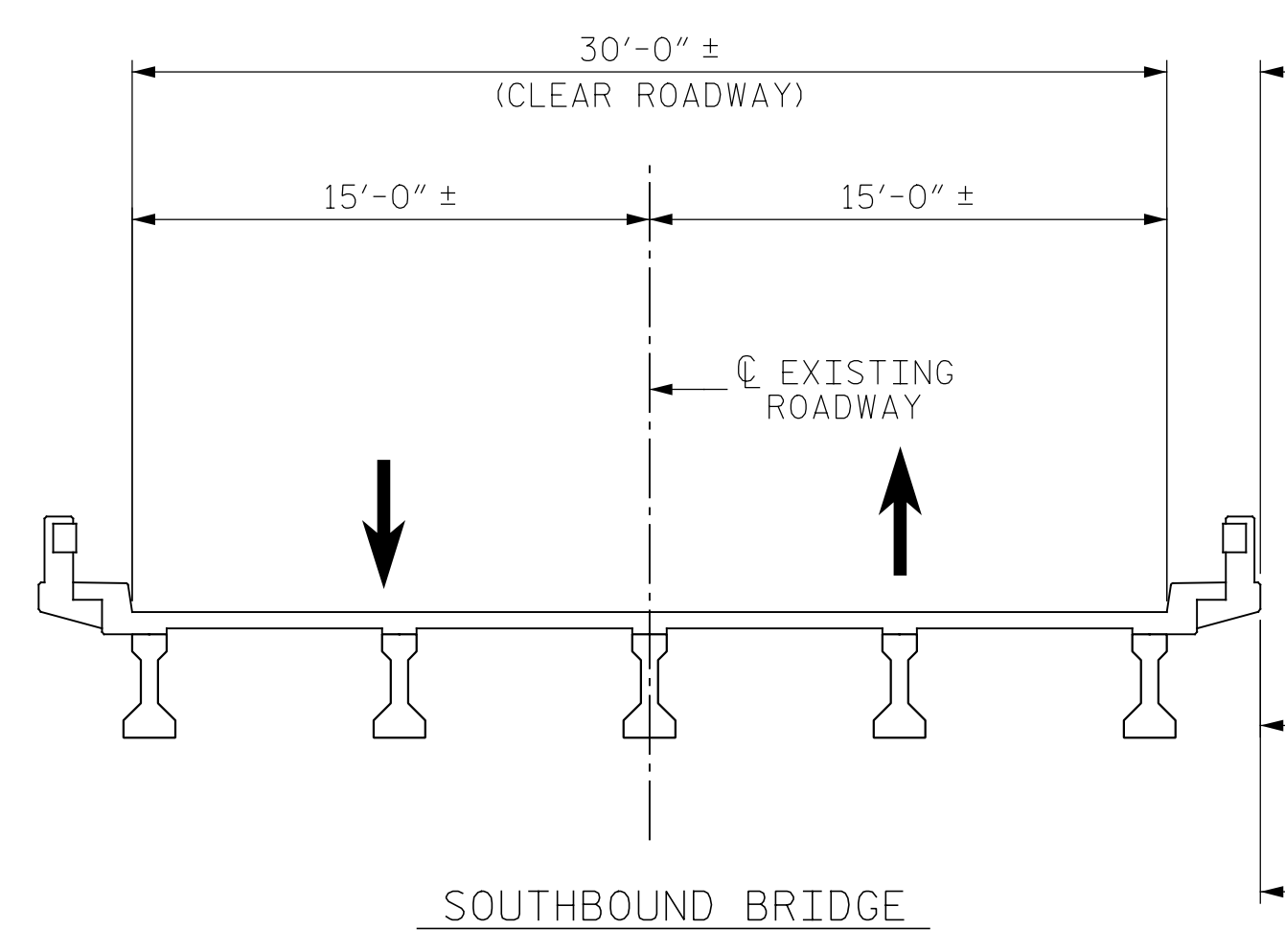


EXISTING SECTION



PHASE I - STAGE I REMOVAL



PHASE I - STAGE I CONSTRUCTION
DECK DRAINS NOT SHOWN

CONSTRUCTION STAGING AND TRAFFIC PHASING DIAGRAM

NOTES
SEE TMP PLANS, FOR TRAFFIC STAGING NOTES AND DETAILS.

PROJECT NO. 48793.3.1
BLADEN COUNTY
STATION: 118+81.78 -L-
SHEET 1 OF 2

STATE OF NORTH CAROLINA
DEPARTMENT OF TRANSPORTATION
RALEIGH

CONSTRUCTION STAGING
AND TRAFFIC PHASING

DocuSigned by:
Paul Holshouser
BEE6A08518A143E

8/12/2020

ICE of Carolinas, PLLC
4505 Falls of Neuse Road, Suite 110
Raleigh, North Carolina 27609
Phone: 919-822-0333
License #: P-0999

REVISIONS				SHEET NO.	
NO.	BY:	DATE:	NO.	BY:	DATE:
1			3		
2			4		

TOTAL SHEETS: 107

DOCUMENT NOT CONSIDERED FINAL
UNLESS ALL SIGNATURES COMPLETED

Pen Table: \\192.168.64.12\icerdu\RDUCAD\Plotting\Pen Tables\ICE.NC.Struct.tbl
Print Driver: \\192.168.64.12\icerdu\RDUCAD\Plotting\NGD0T\22x34_PDF-ICE.pltcfq
User: jim.austin
File Name: R:\Projects\19-77 Division 6 On Call\02 US 701 over Cape Fear River\NCDDOT\Structures\Dwgs\Final\401_009_US_701_SML_STAGE_01.dgn
Plot Head: 8/11/2020 10:07:29 PM

DRAWN BY : J. N. AUSTIN DATE : 5-5-20
CHECKED BY : N. REZAEI DATE : 7/13/20
DESIGN E.O.R. : P. R. HOLSHOUSER DATE : 7-23-20