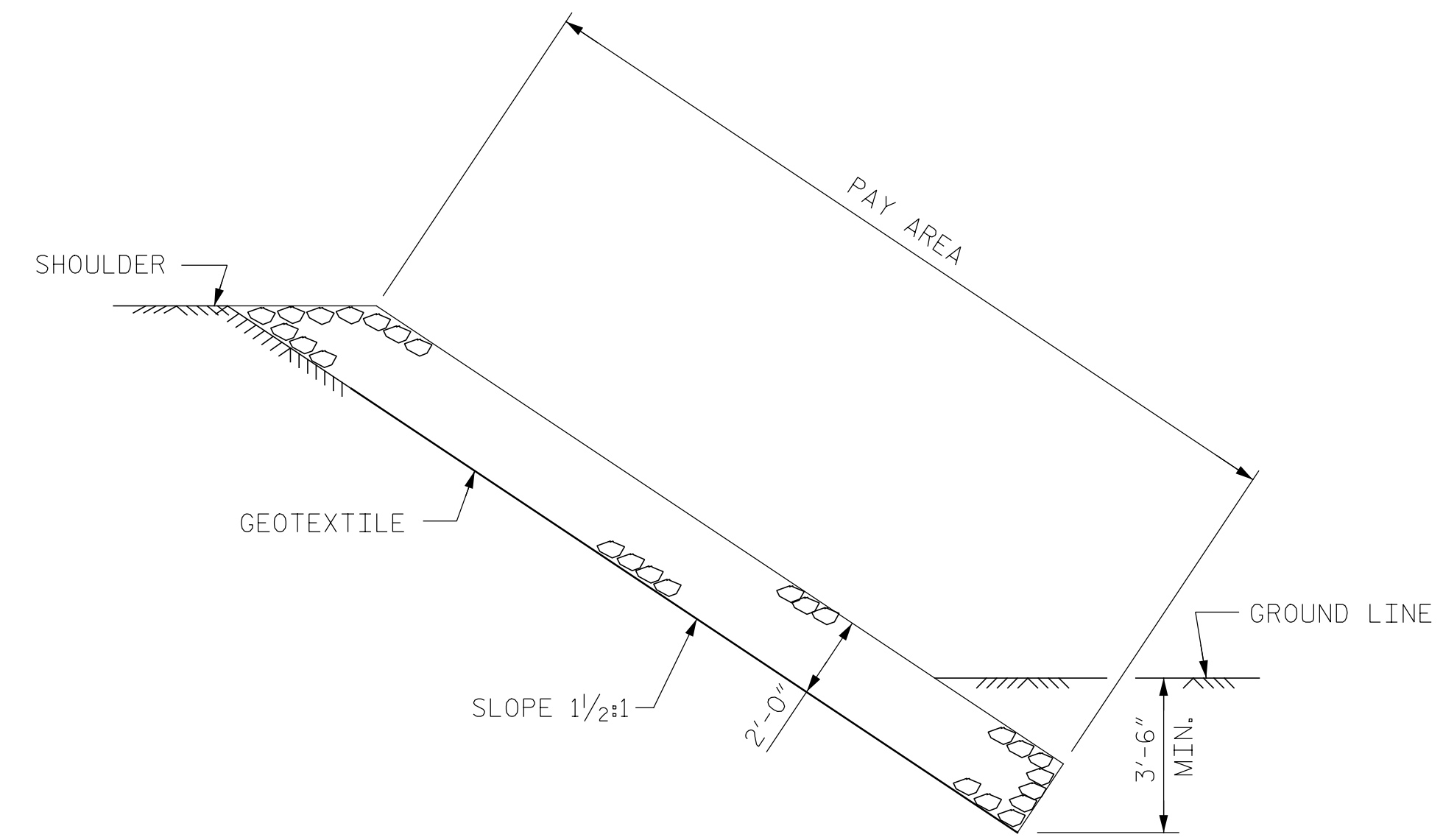


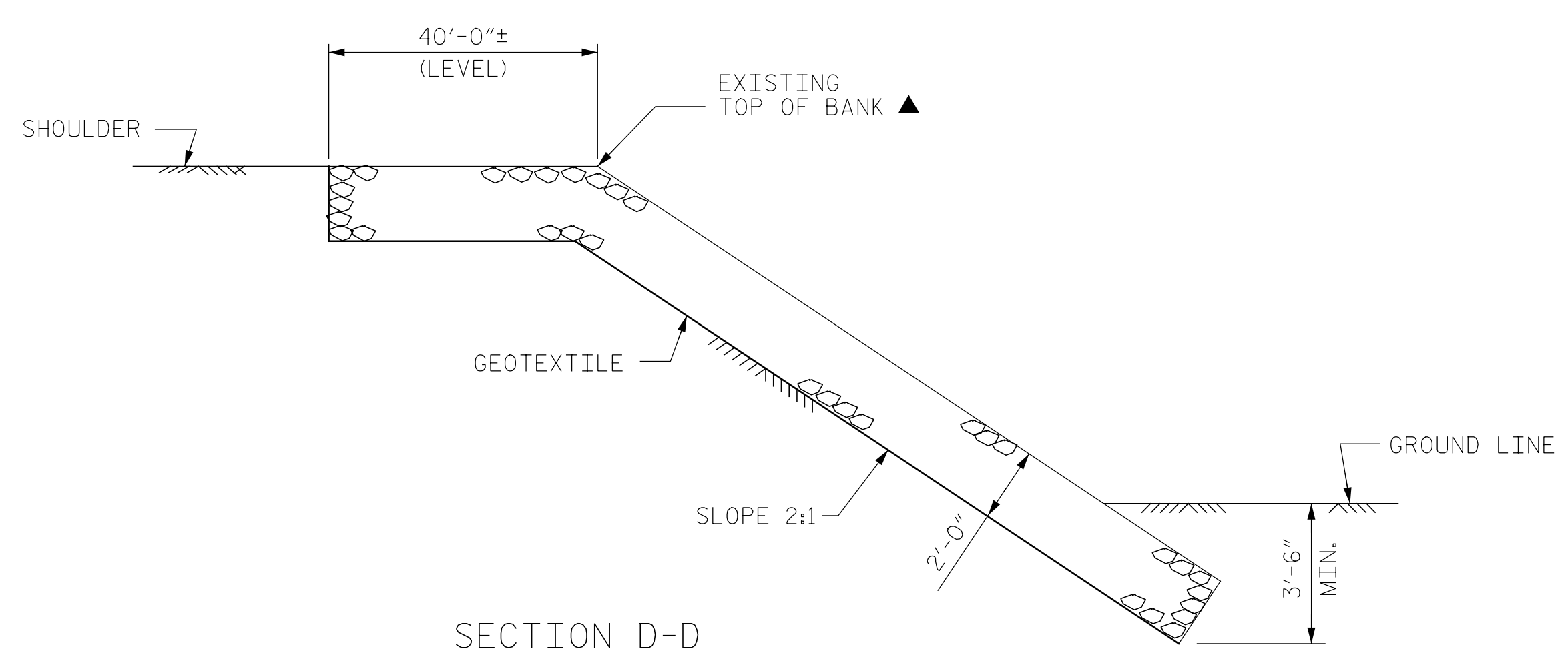
SECTION C-C  
BERM RIP RAPPED



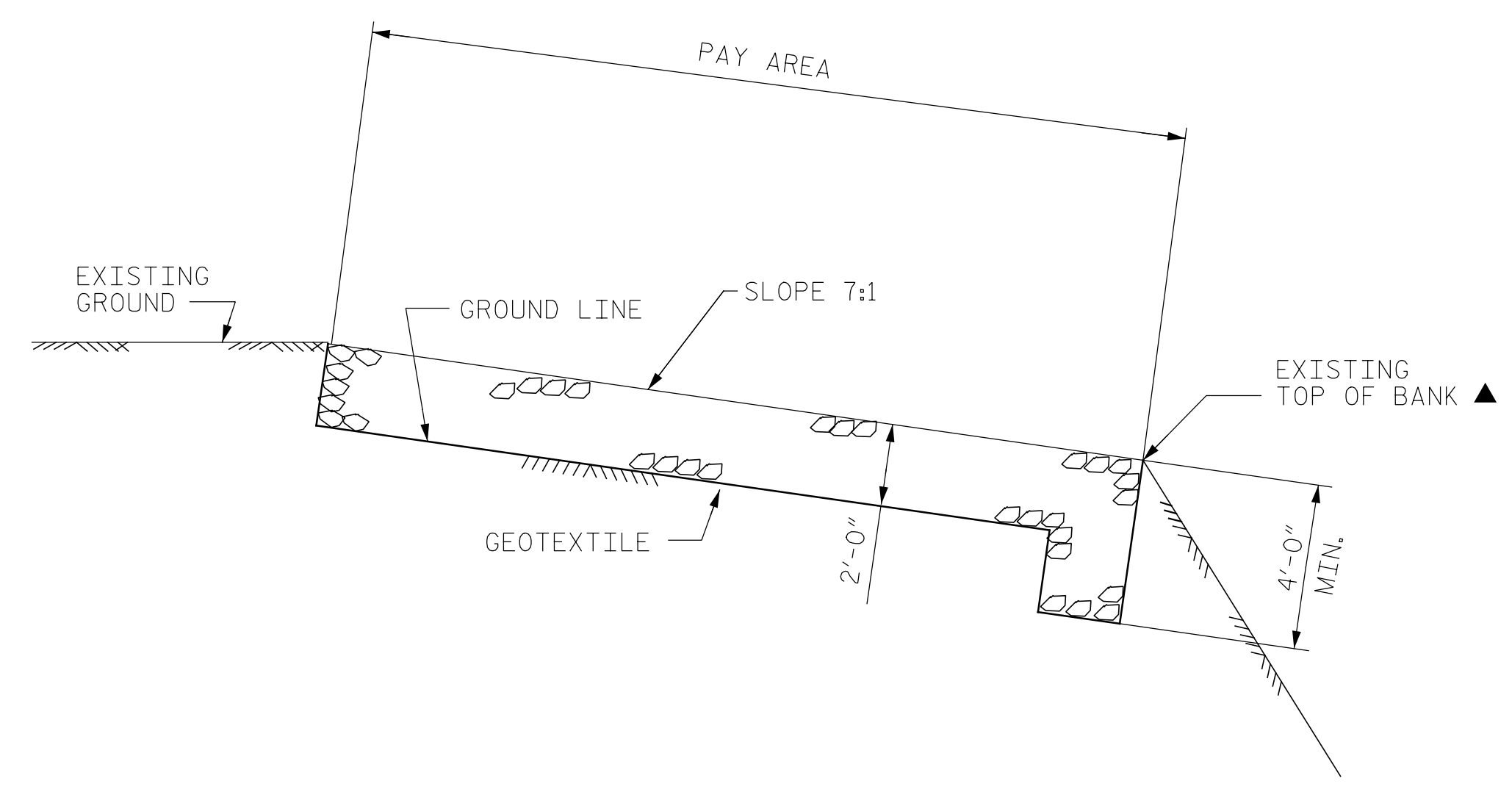
SECTION C-C

ESTIMATED QUANTITIES		
BRIDGE @ STA. 118+81.78 -L-	RIP RAP CLASS II (2'-0" THICK)	GEOTEXTILE FOR DRAINAGE
	TONS	SQUARE YARDS
END BENT 1	1,616	1,796
BENT 3 BANK STABILIZATION	1,608	1,787
END BENT 2	1,608	1,787
TOTAL	4,832	5,370

NOTES:  
▲ MATCH EXISTING TOP OF BANK PER ROADWAY CROSS SECTIONS



SECTION D-D




SECTION E-E

PROJECT NO. 48793.3.1  
BLADEN COUNTY  
STATION: 118+81.78 -L-

SHEET 2 OF 2

STATE OF NORTH CAROLINA  
DEPARTMENT OF TRANSPORTATION  
RALEIGH

RIP RAP DETAILS



ICE of Carolinas, PLLC  
4505 Falls of Neuse Road, Suite 110  
Raleigh, North Carolina 27609  
Phone: 919-822-0333  
License #: P-0999

REVISIONS						SHEET NO.
NO.	BY:	DATE:	NO.	BY:	DATE:	S-101
1			3			TOTAL SHEETS
2			4			107

DOCUMENT NOT CONSIDERED FINAL  
UNLESS ALL SIGNATURES COMPLETED

Pen Table: \\192.168.64.12\ncerdur\RDUCAD\Plotting\Pen Tables\ICE\_NC\_Struct.tbl  
Print Driver: \\192.168.64.12\ncerdur\RDUCAD\Plotting\NGD0T\22x34\_PDF\_ICE.plt  
User: jim.austin  
Filename: R:\Projects\19-77 Division 6 On Call\02 US 701 over Cape Fear River\NC00T\Structures\Dwgs\Final\401.101.US.701.SMU.RR.02.dgn  
Plot Date: 8/11/2020 10:10:52 PM

DRAWN BY : N.D'AIUTO DATE : 7-17-20  
CHECKED BY : P. R. HOLSHOUSER DATE : 7-17-20  
DESIGN E.O.R. : P. R. HOLSHOUSER DATE : 7-23-20