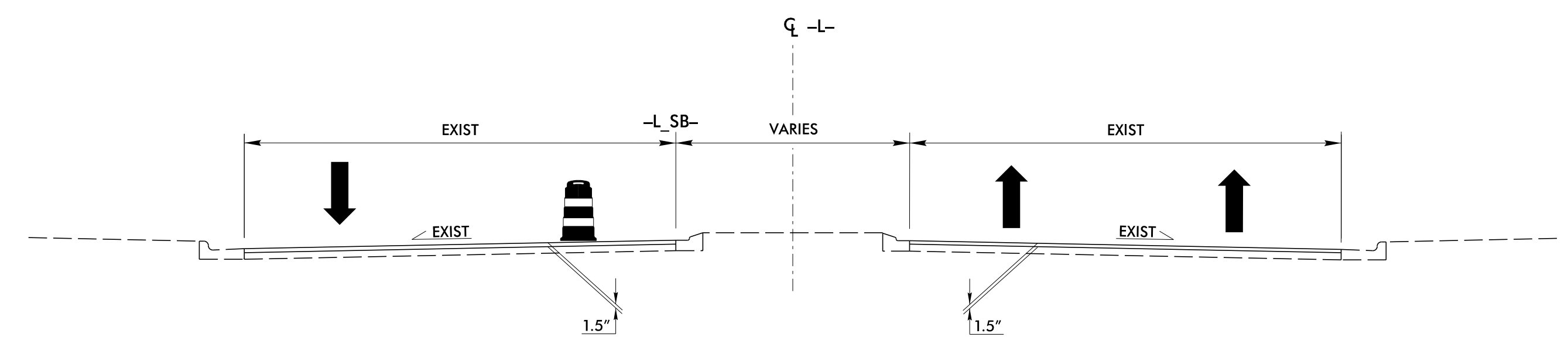
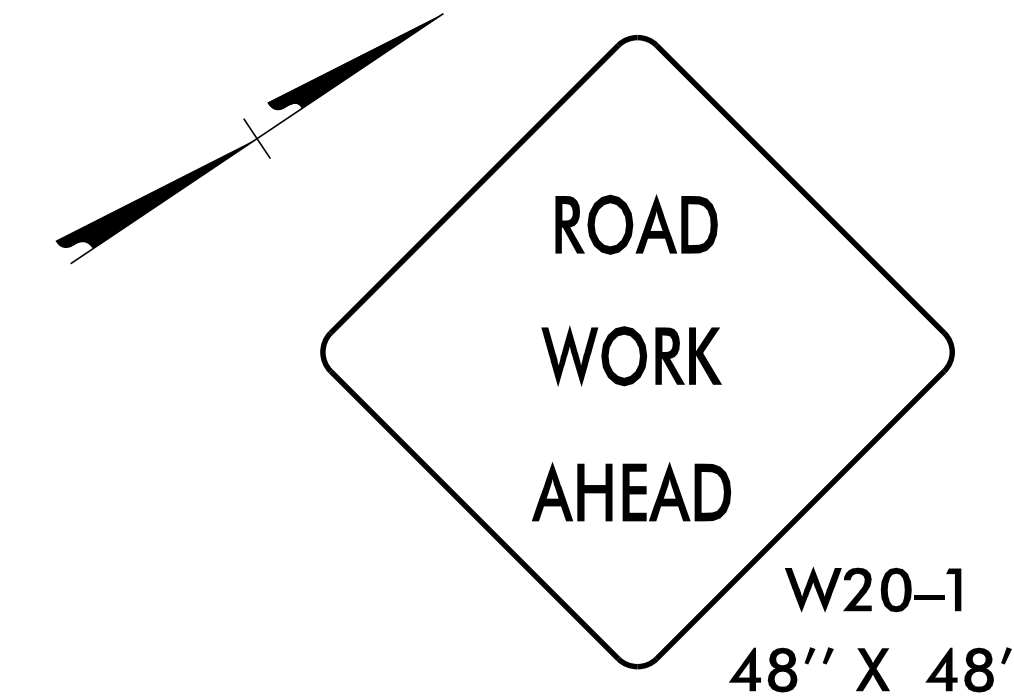


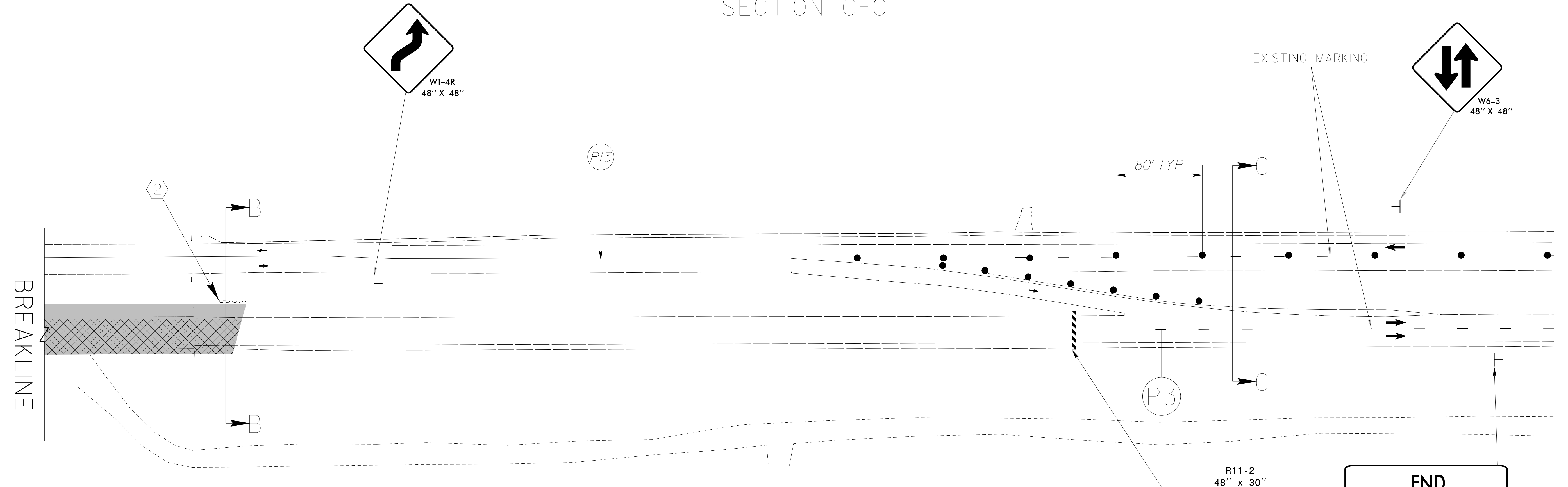
② TEMPORARY SHORING
 FROM STA. 124+00 +/- 25' LEFT OF ALIGNMENT
 FROM STA. 125+30 +/- 25' LEFT OF ALIGNMENT
 ESTIMATED LENGTH: 130', AVERAGE HEIGHT: 12'
 (SEE TEMPORARY SHORING DATA SHEET TMP-2A)



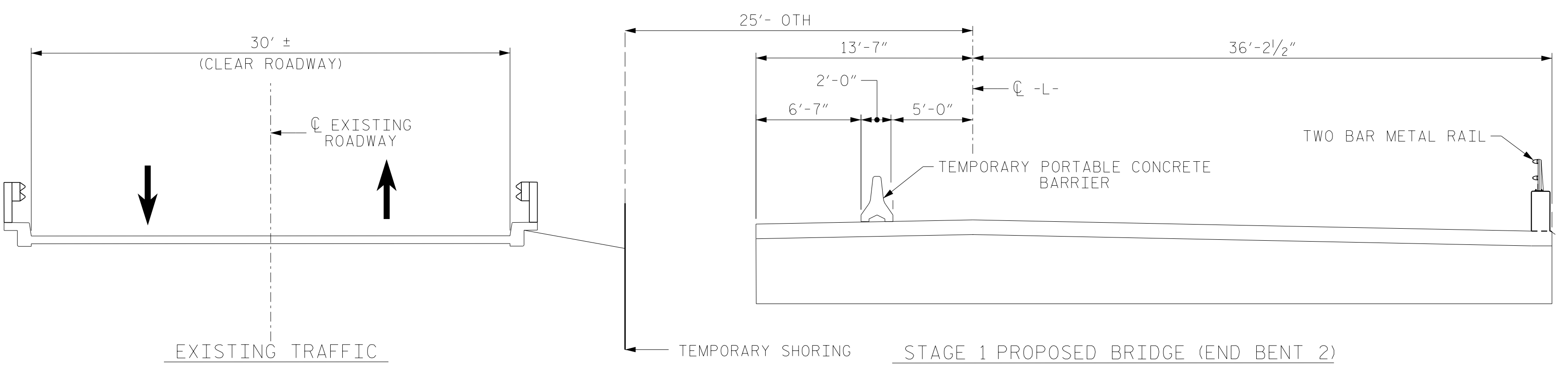
SECTION C-C



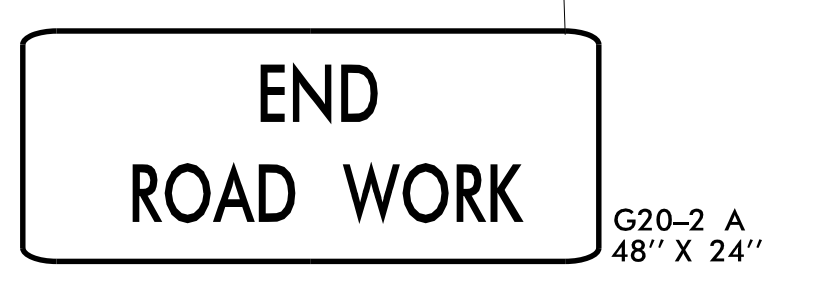
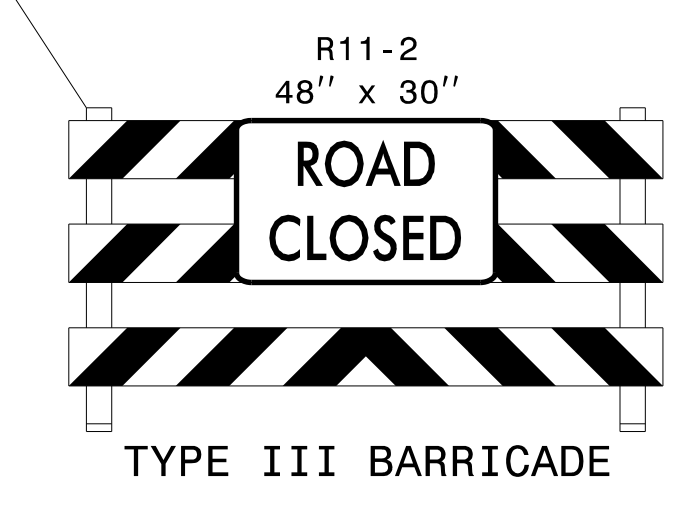
NOTE: PLACE WORK ZONE ADVANCE WARNING SIGN W20-1 (48" X 48") 1/4 MILE NORTH OF STA. 135+00.00 FOR SB TRAFFIC



BREAKLINE



SECTION B-B



APPROVED: *J. Stuart Bourne*
 DATE: 8/12/2020
 SEAL

PHASE I

DOCUMENT NOT CONSIDERED FINAL UNLESS ALL SIGNATURES COMPLETED

8/11/2020
 R:\Projects\19-77 Division 6 On Call\02 US 70\over Cape Fear River\NCDOT\TrafficControl\TCP\Phasing\15806\0090\IL\TC_TMP_05.dgn
 User:mohit.matthew