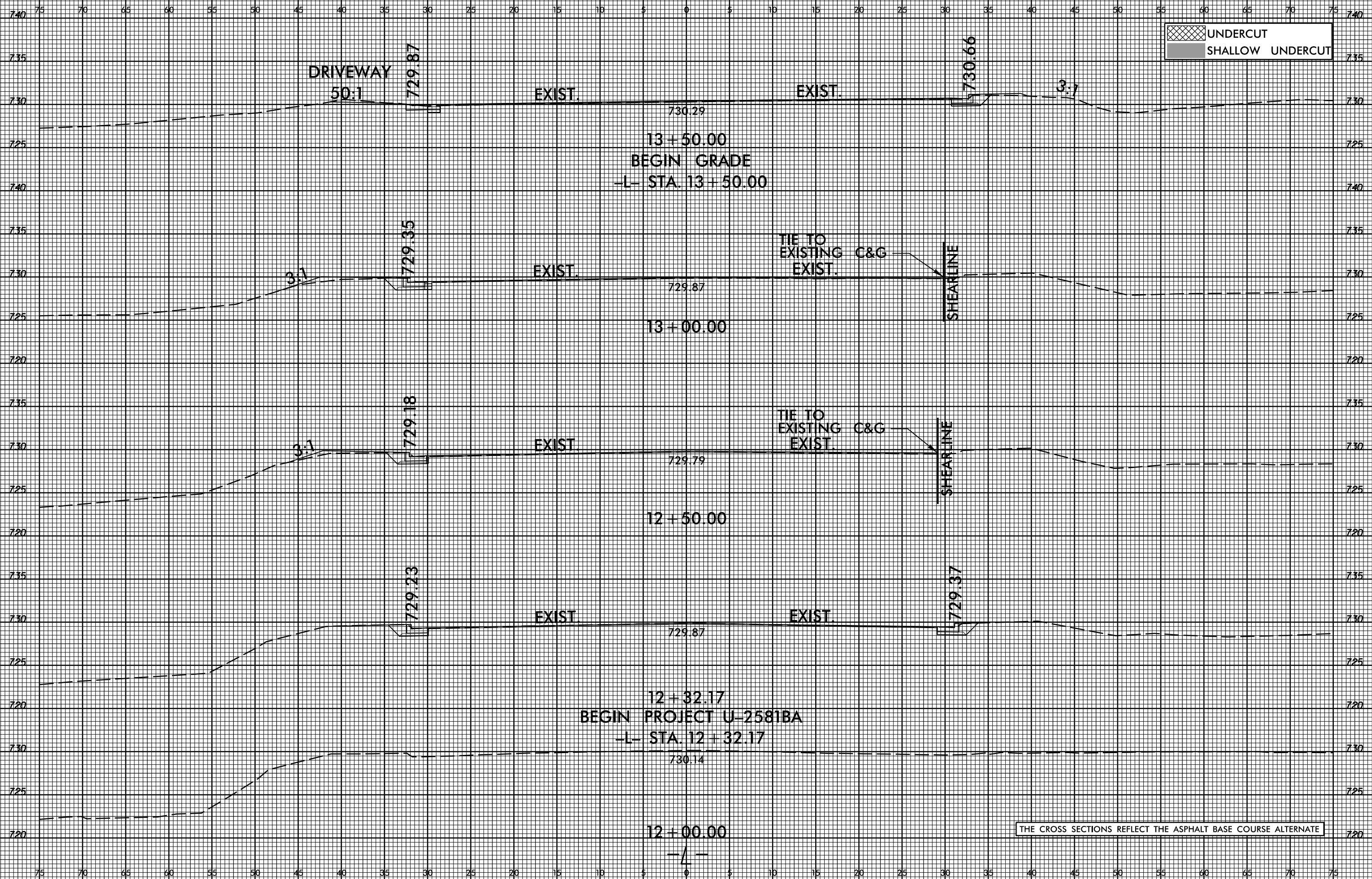


STATE OF NORTH CAROLINA
DIVISION OF HIGHWAYS
CROSS SECTION INDEX SHEET

PROJ. REFERENCE NO.	SHEET NO.
U-2581BA	X-1A

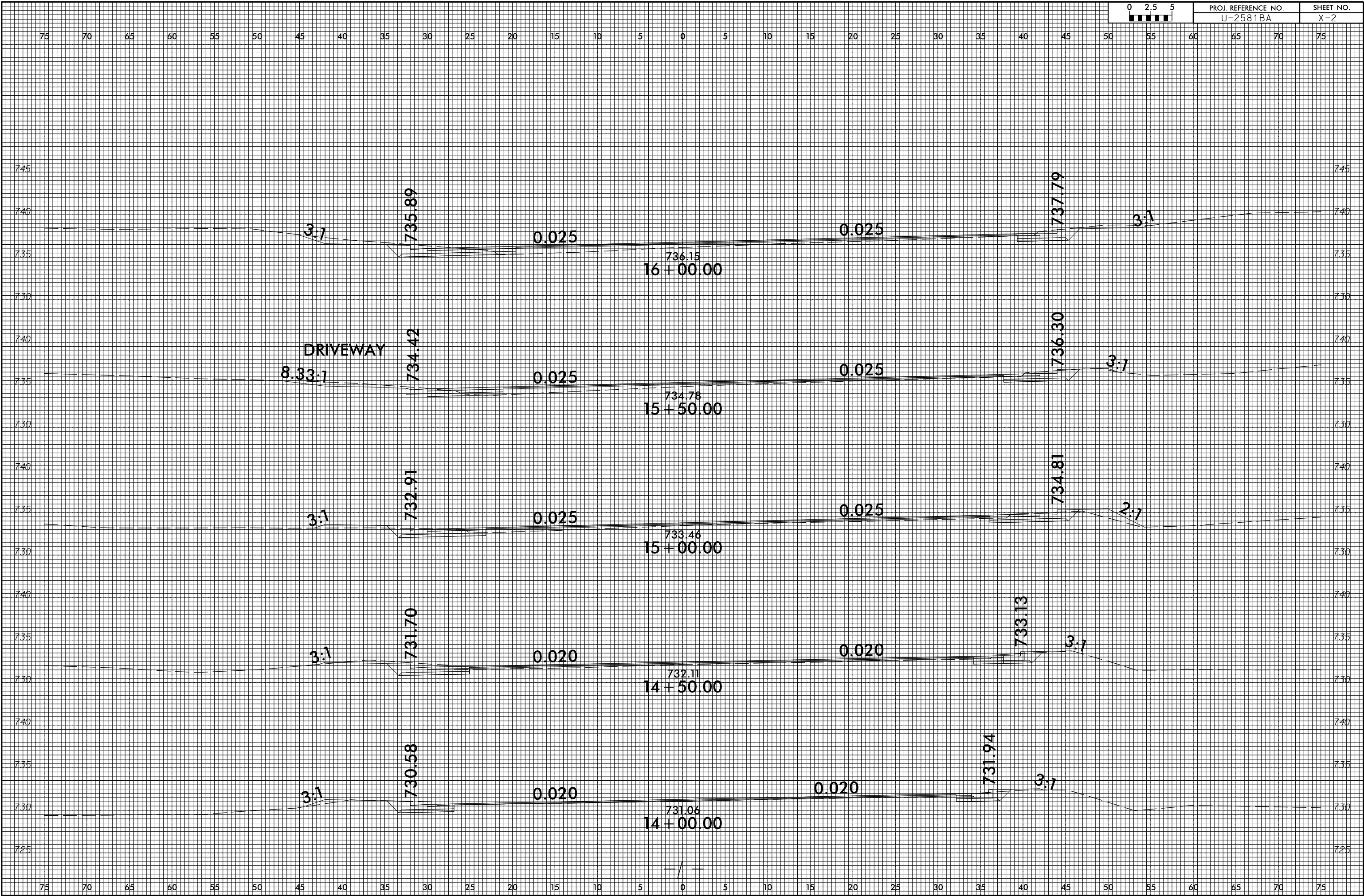

<u>CHAIN</u>	<u>STATION</u>	<u>TO</u>	<u>STATION</u>	<u>SHEET NO.</u>
INDEX SHEET				X-1A
CROSS SECTION SUMMARY				X-1B THRU X-1C
-L-	12+32.17		91+80.00	X-1 THRU X-36
-Y1-	13+45.00		19+94.59	X-37 THRU X-39
-Y2-	10+30.15		18+14.00	X-40 THRU X-43
-Y3-	10+30.00		13+25.00	X-44 THRU X-45
-Y4-	10+30.00		12+43.00	X-46
-Y5-	10+30.02		11+85.00	X-47
-Y6-	12+90.00		17+79.81	X-48 THRU X-49
-Y7-	11+00.00		12+46.72	X-50
-DRW1-	10+42.00		10+78.00	X-51
-DRW2-	10+42.00		10+52.78	X-52

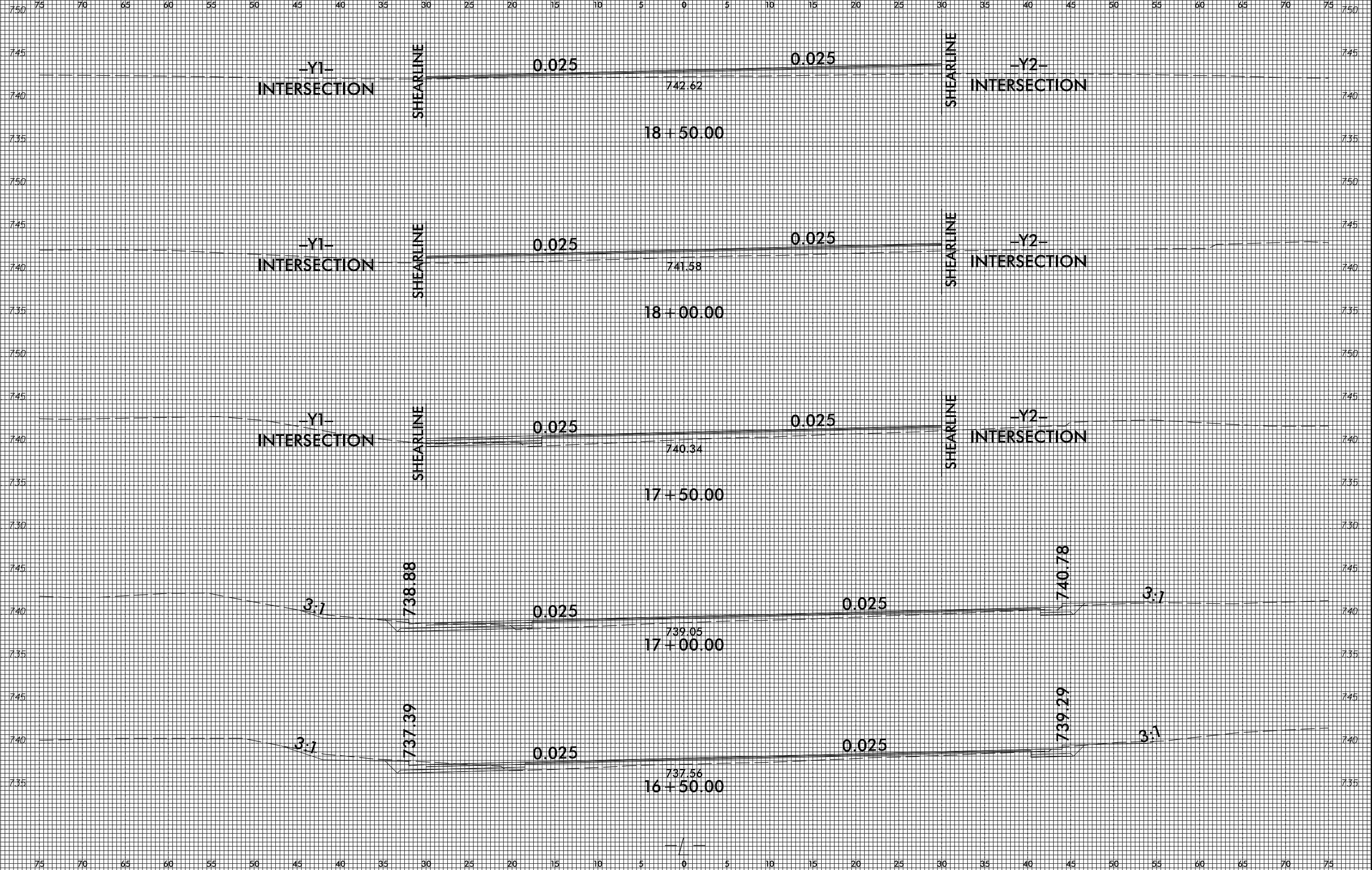
6/23/16

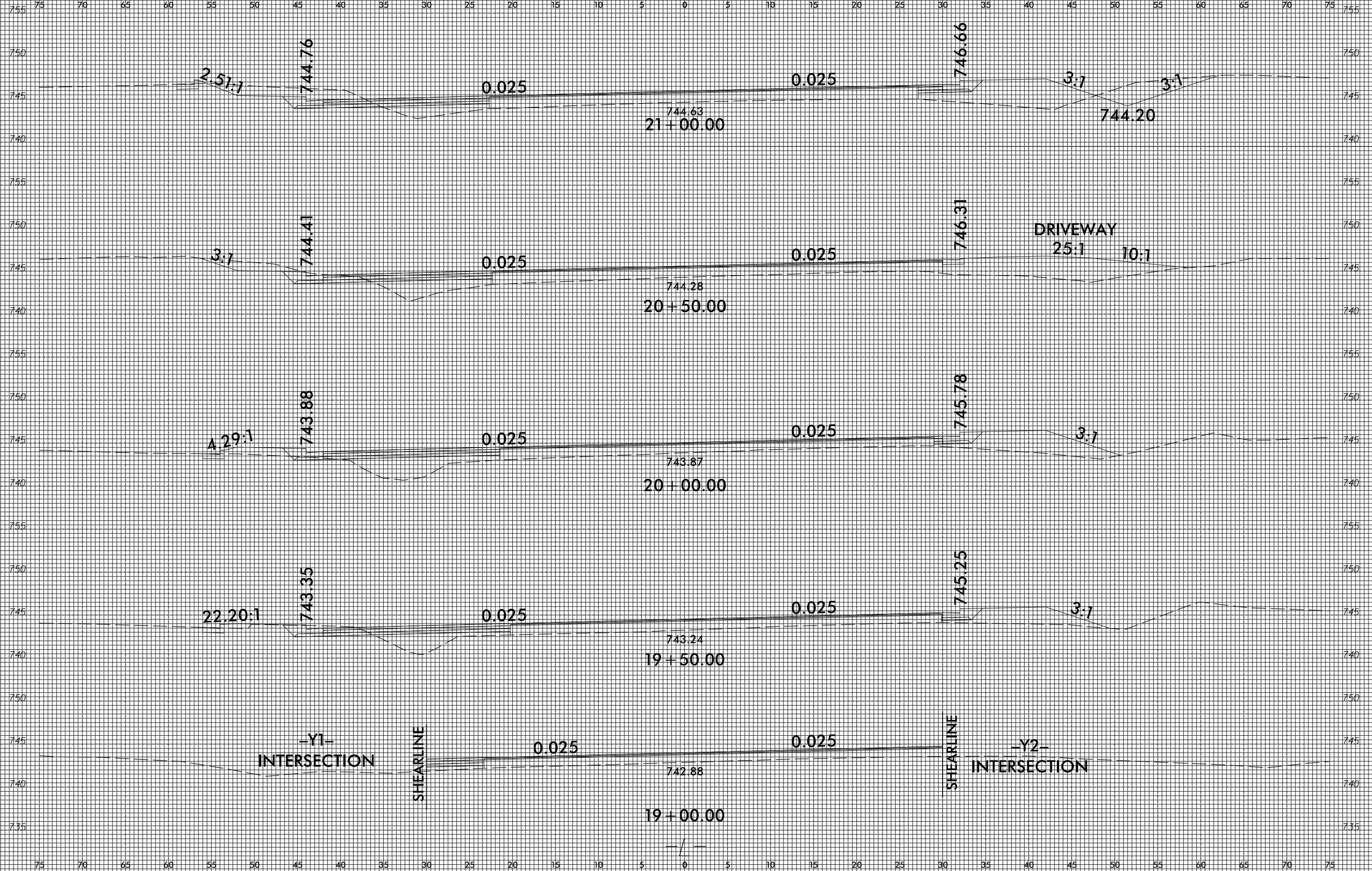


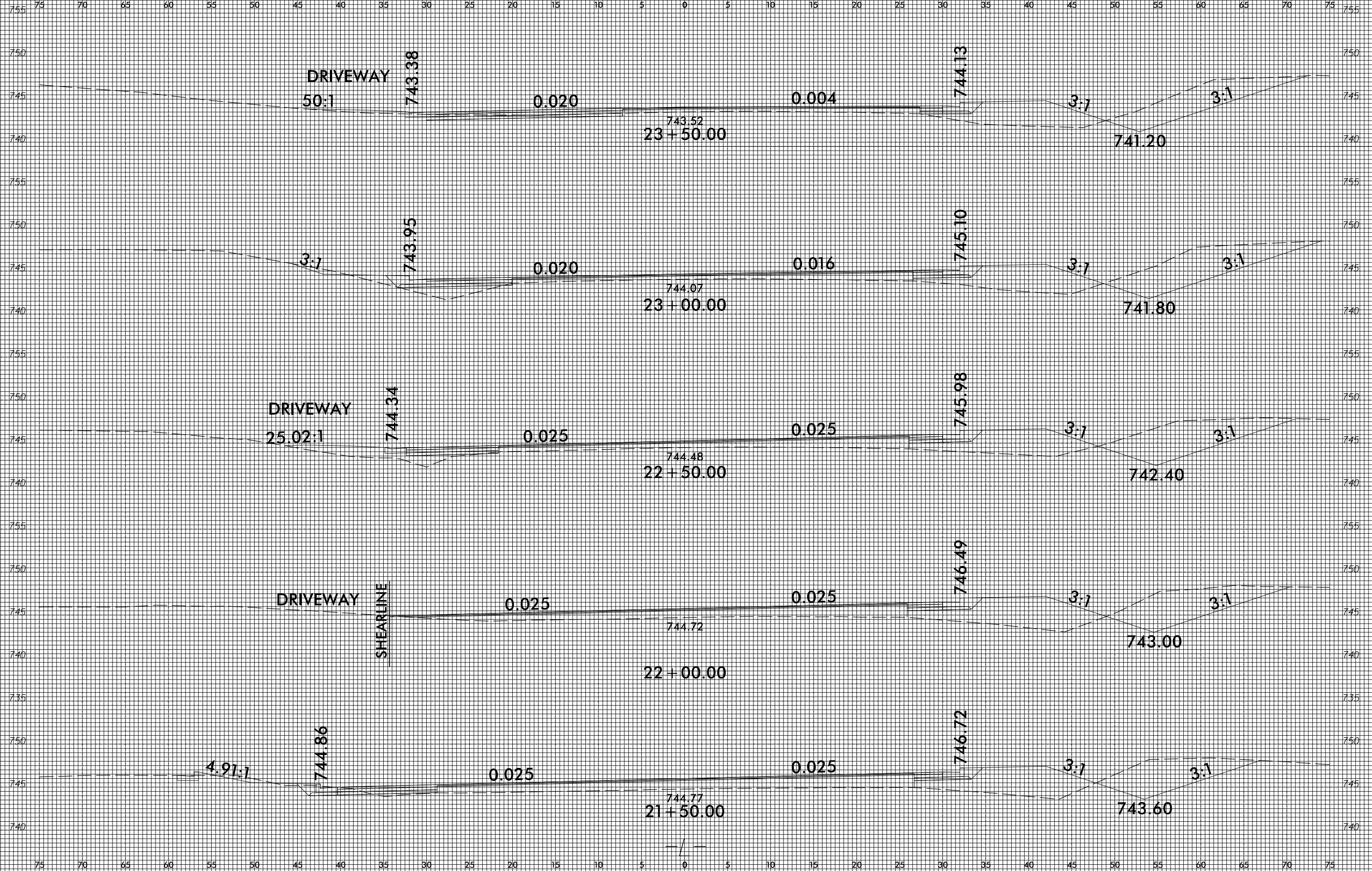
THE CROSS SECTIONS REFLECT THE ASPHALT BASE COURSE ALTERNATE

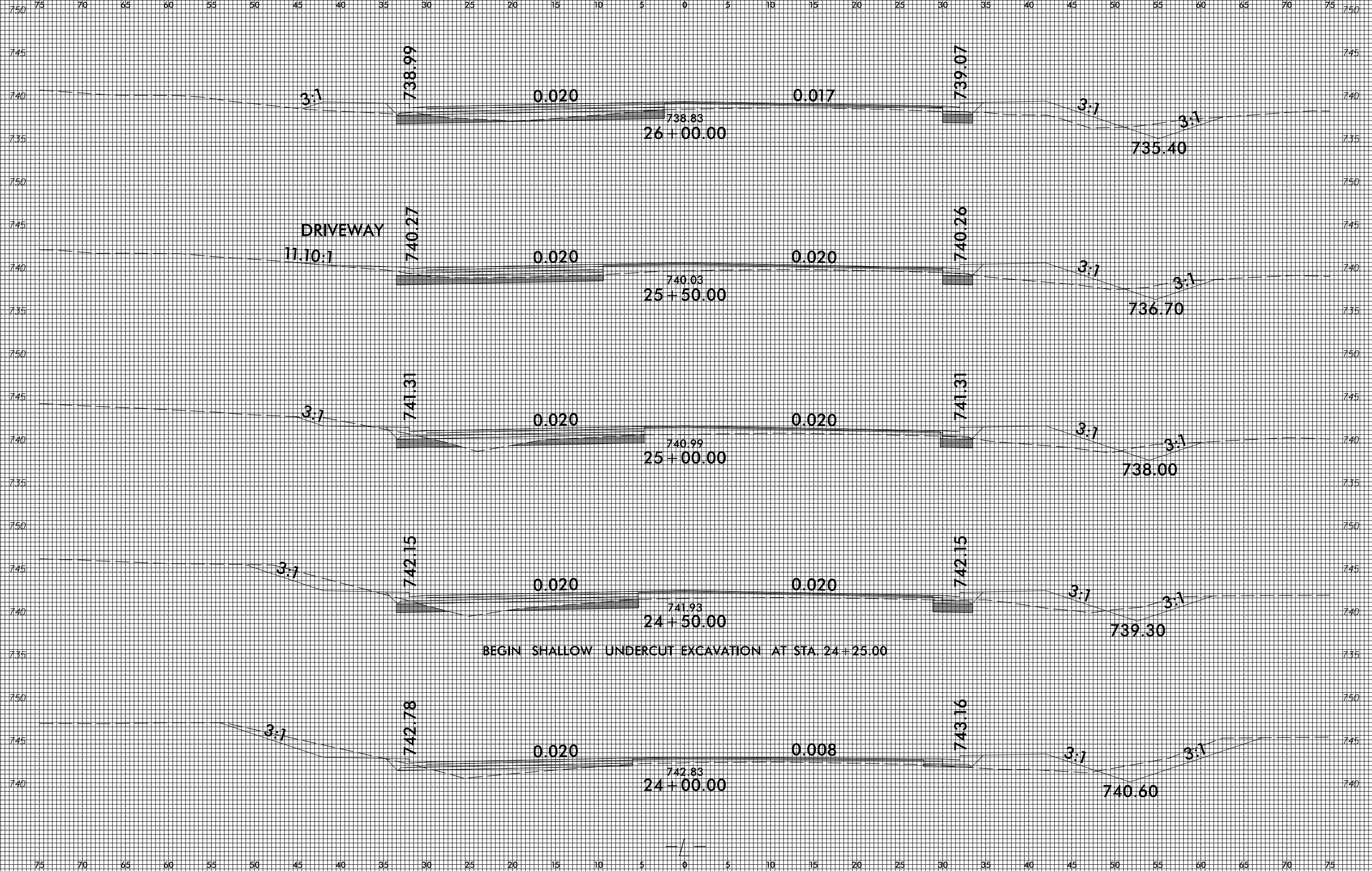
7/11/2019 12:58:18 PM local user

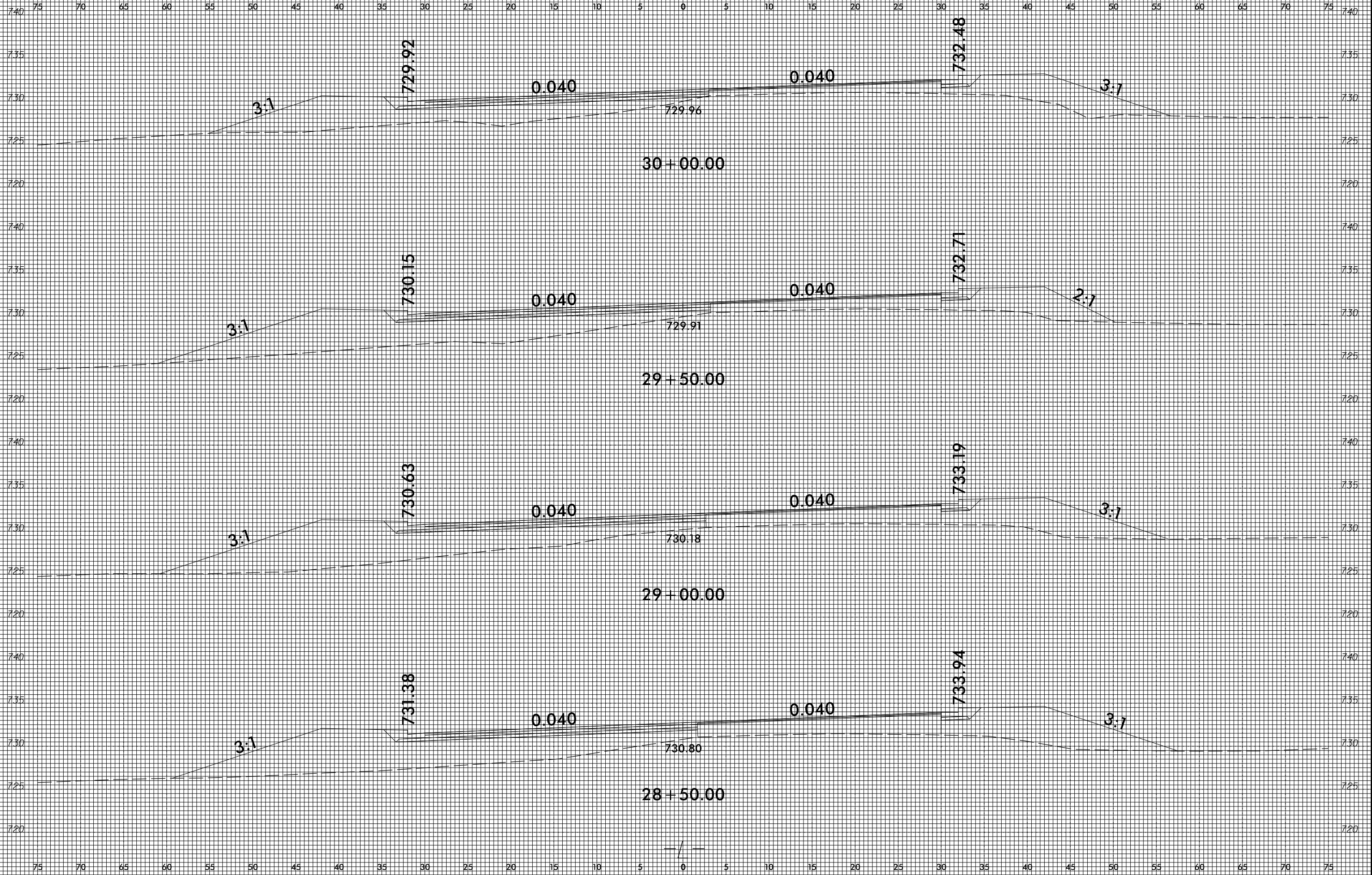


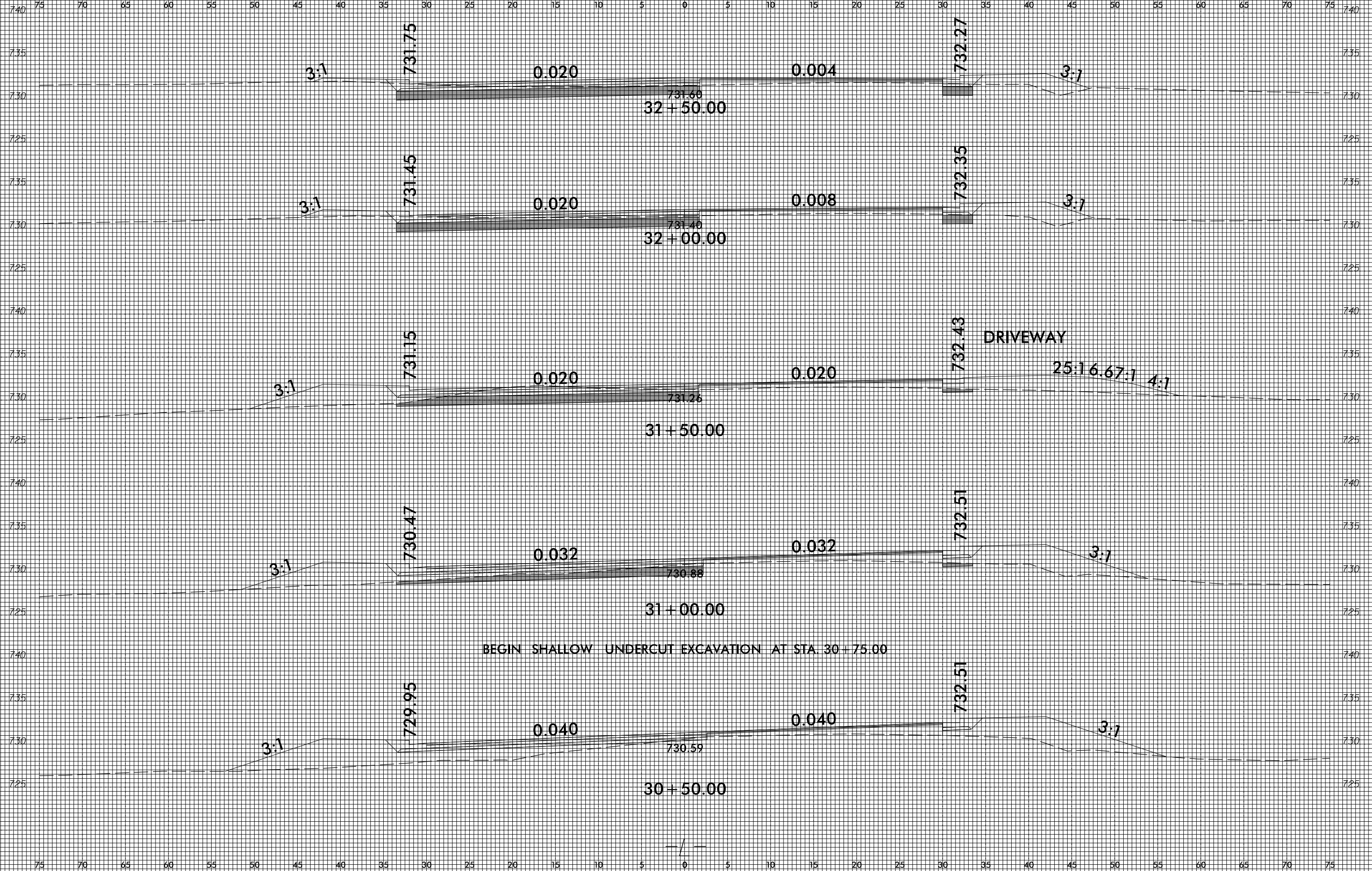






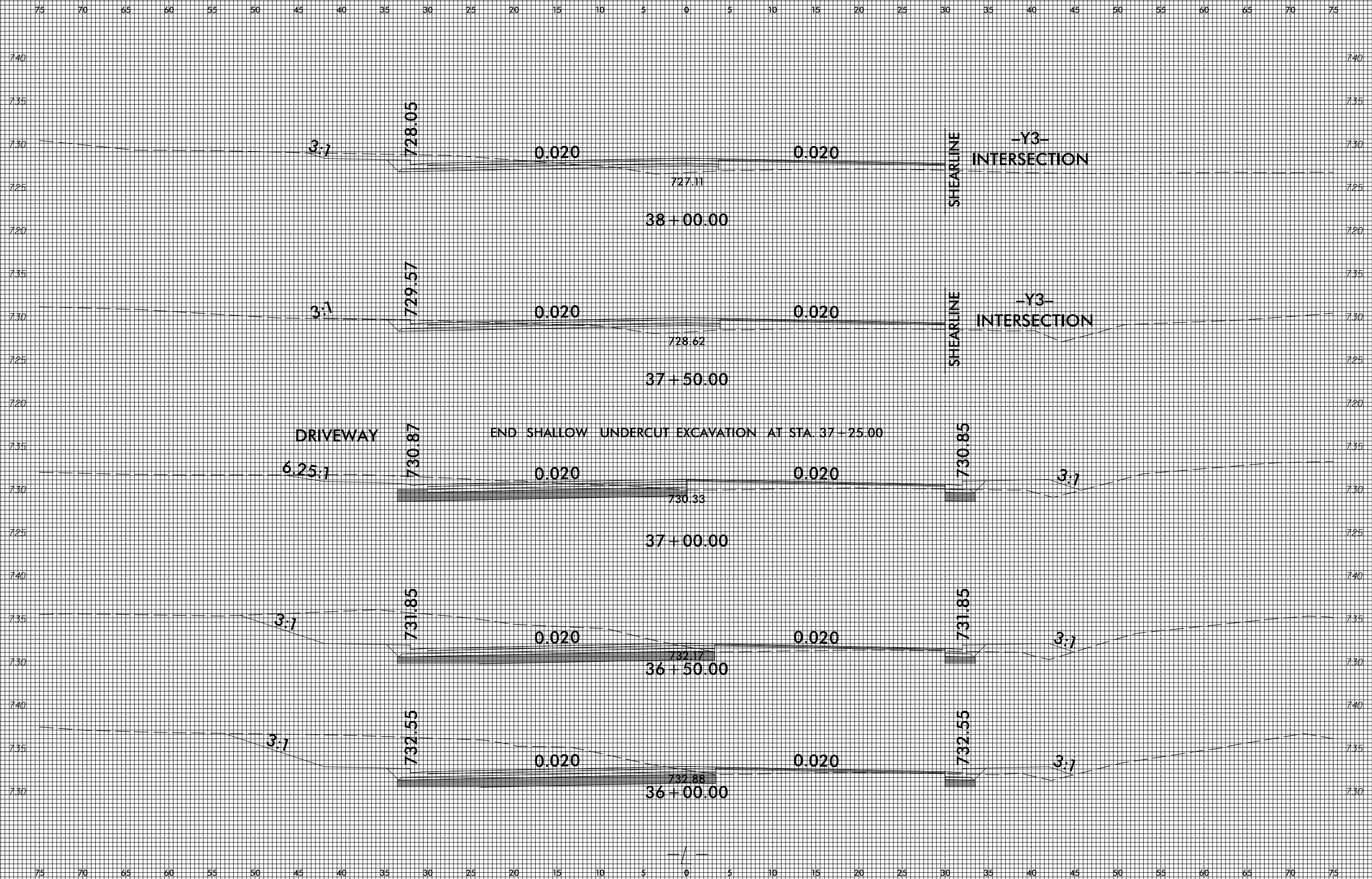


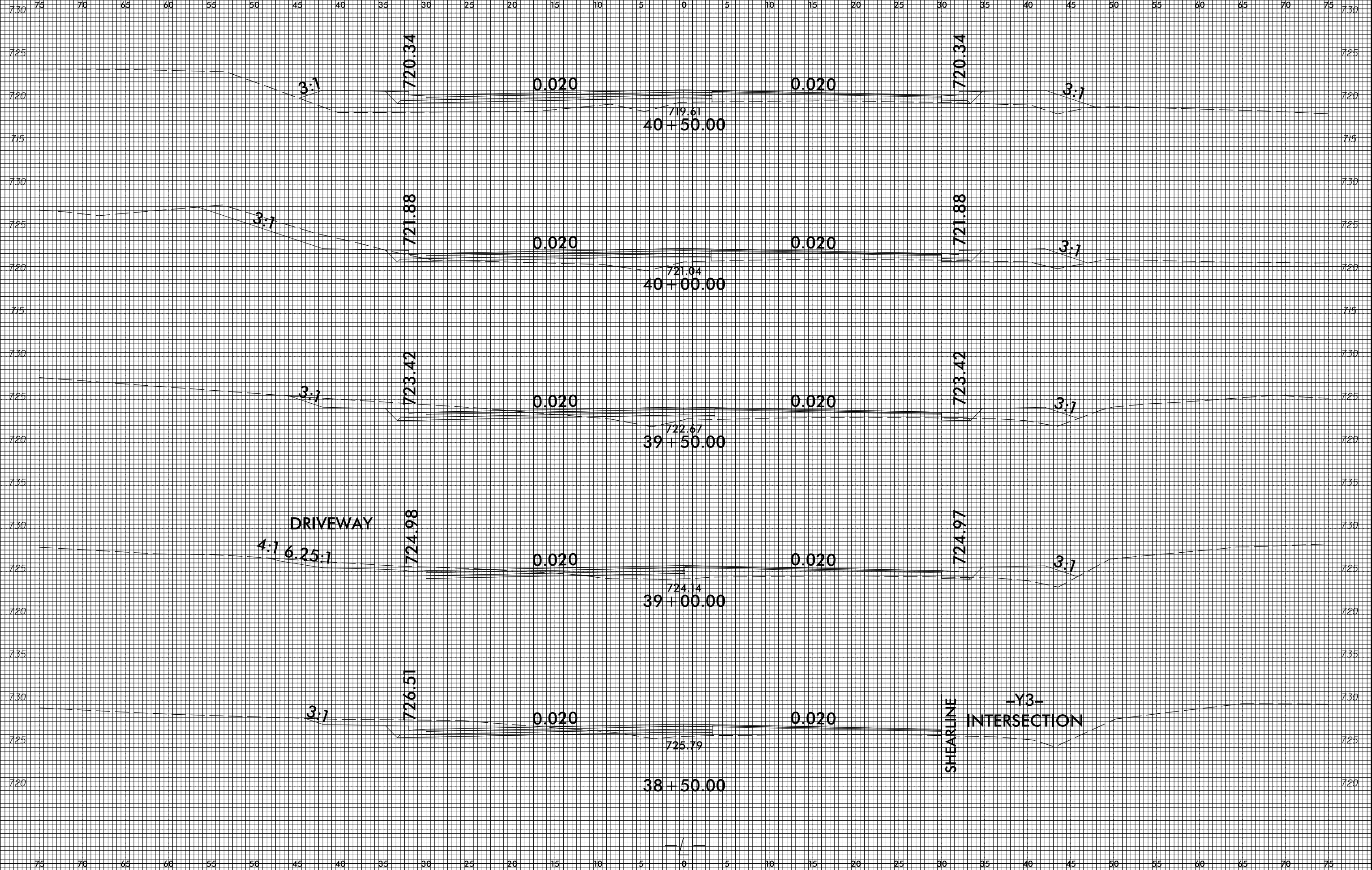


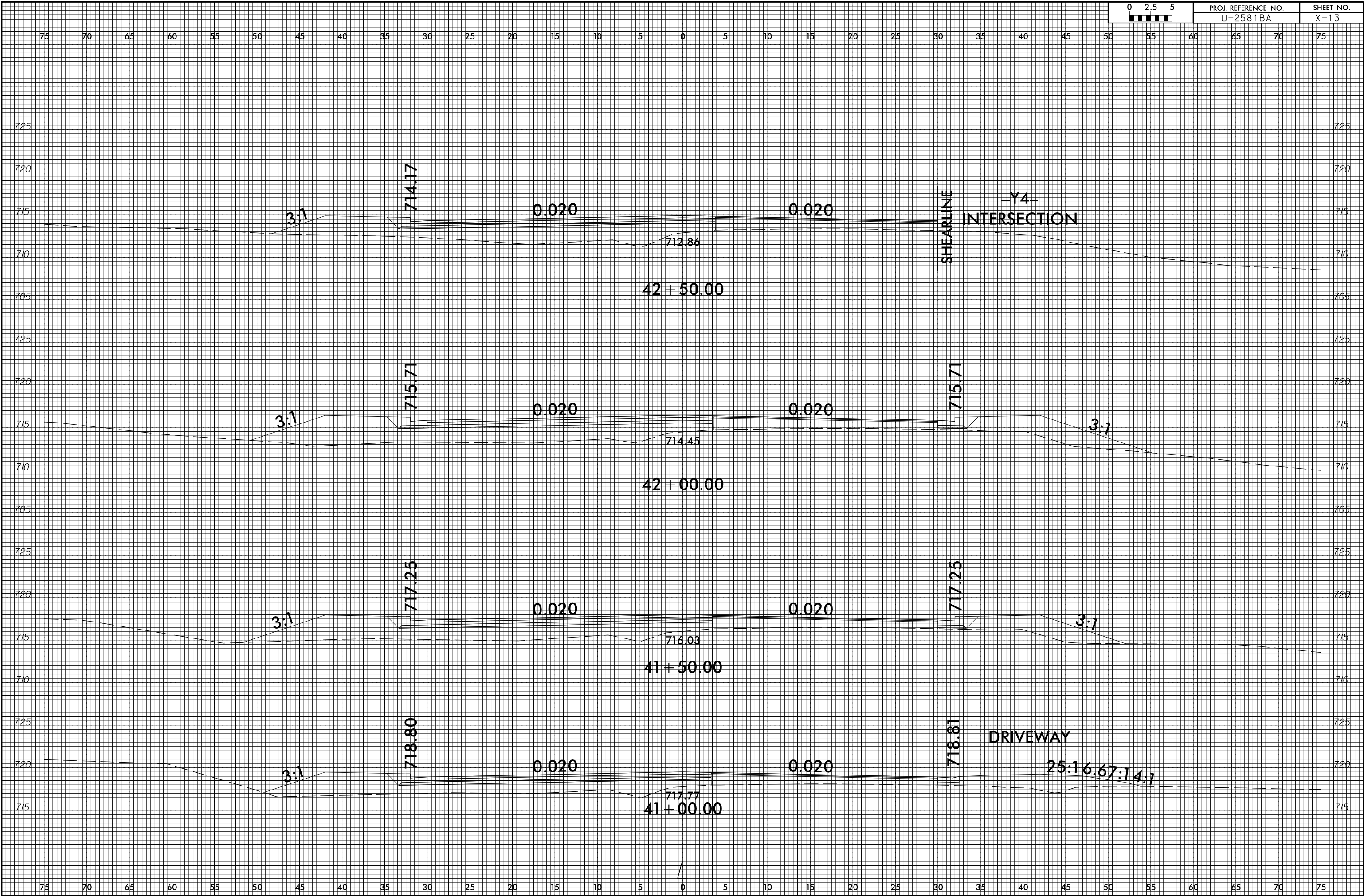



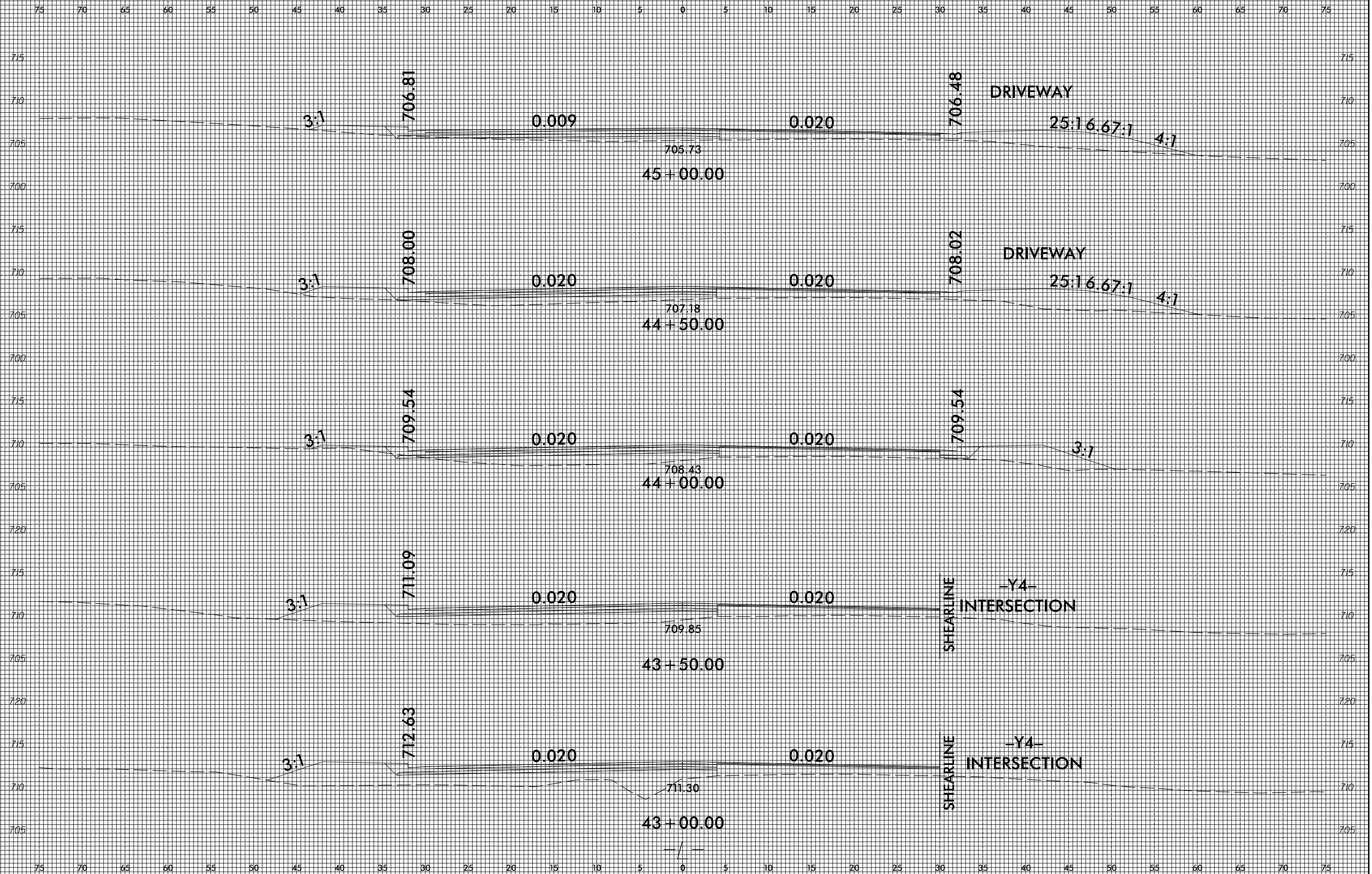



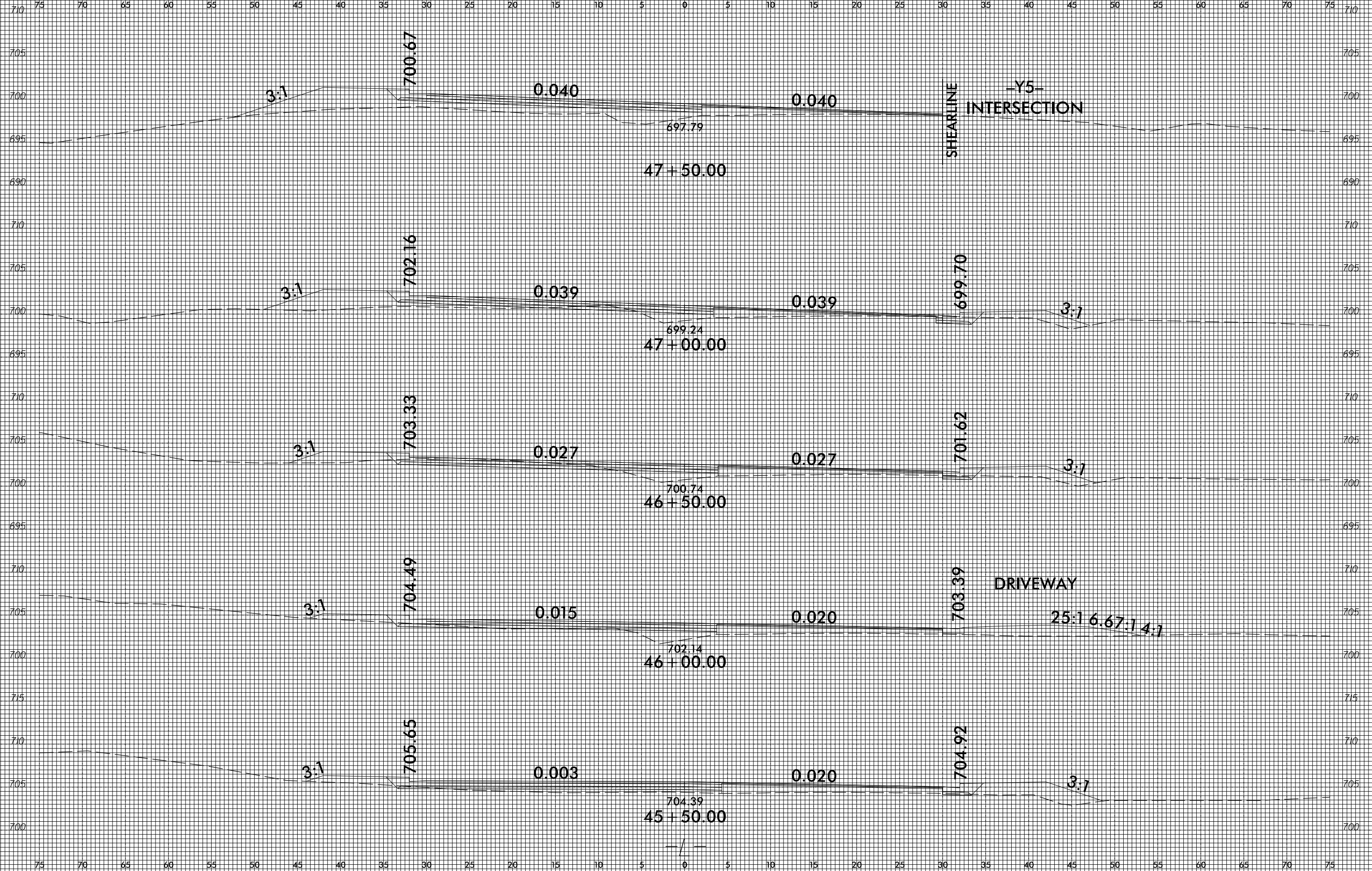


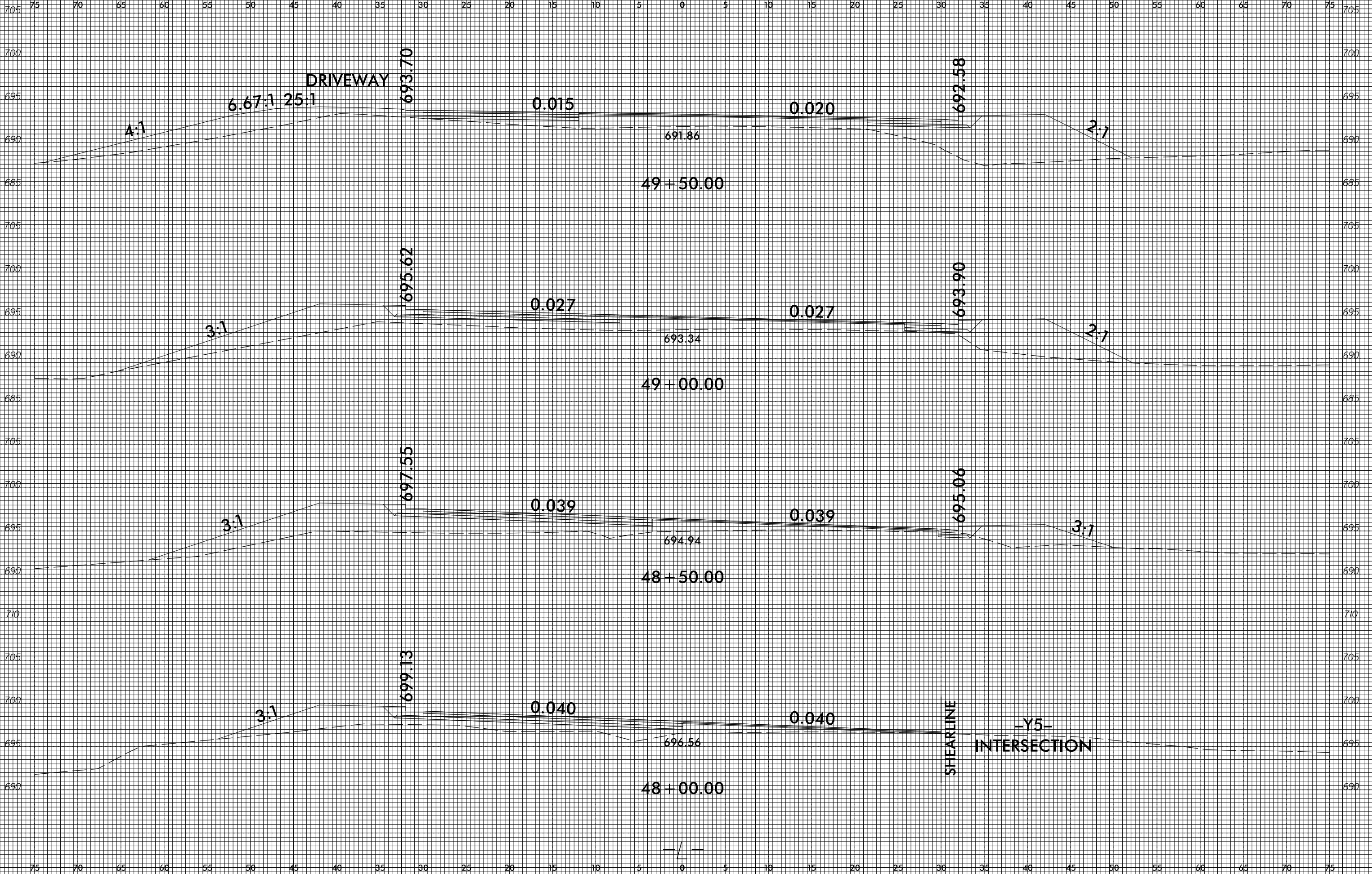


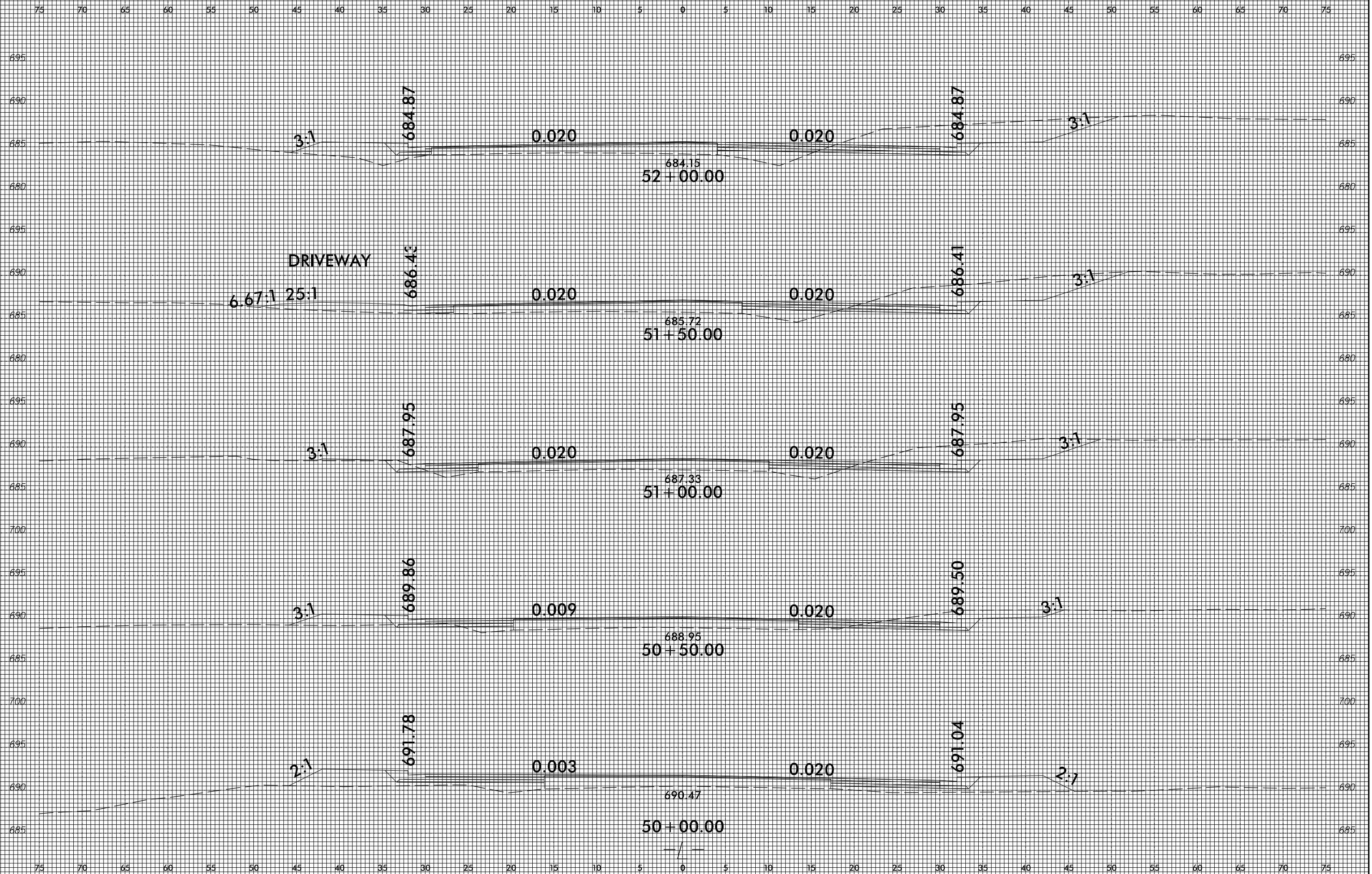



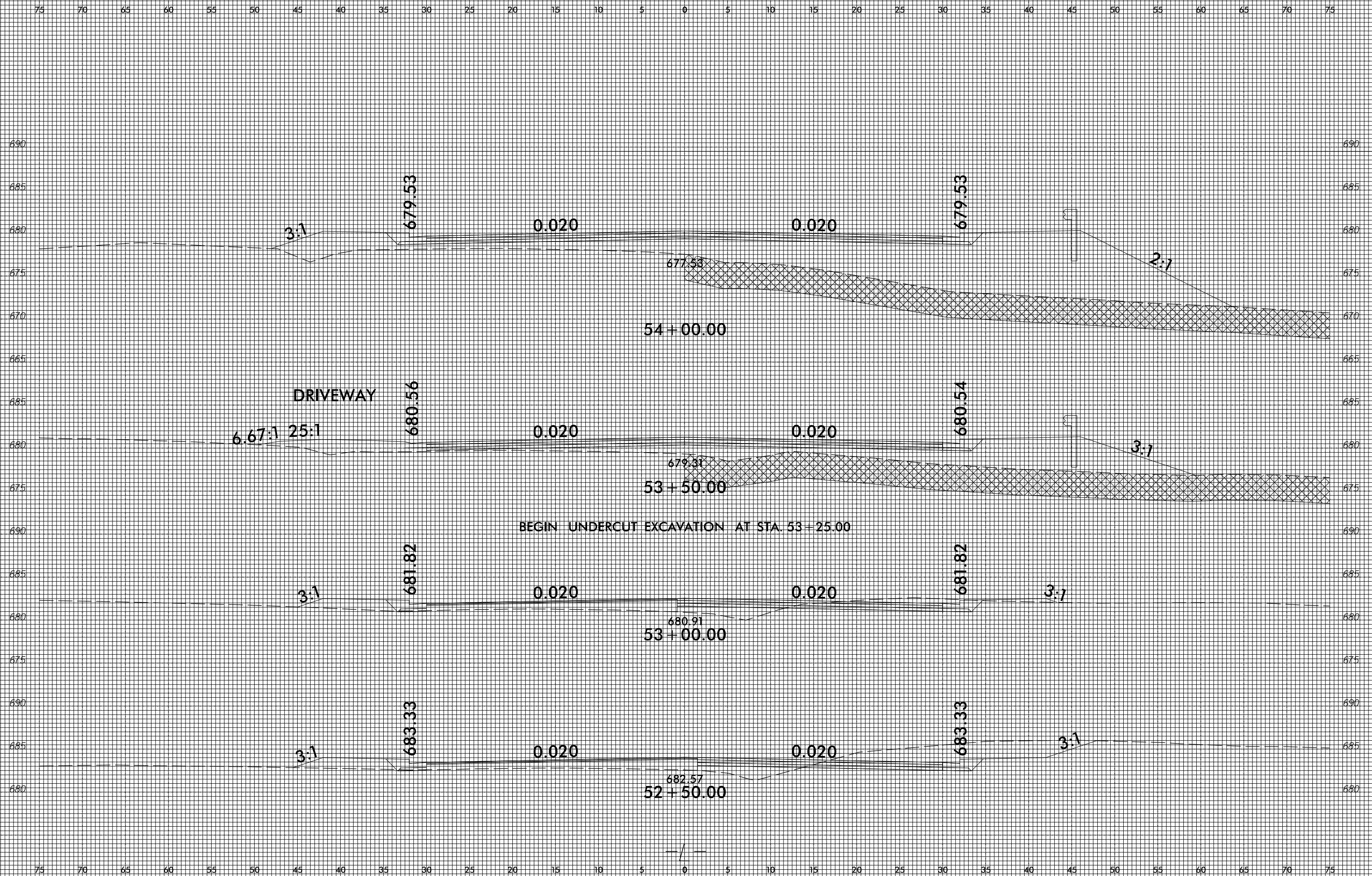


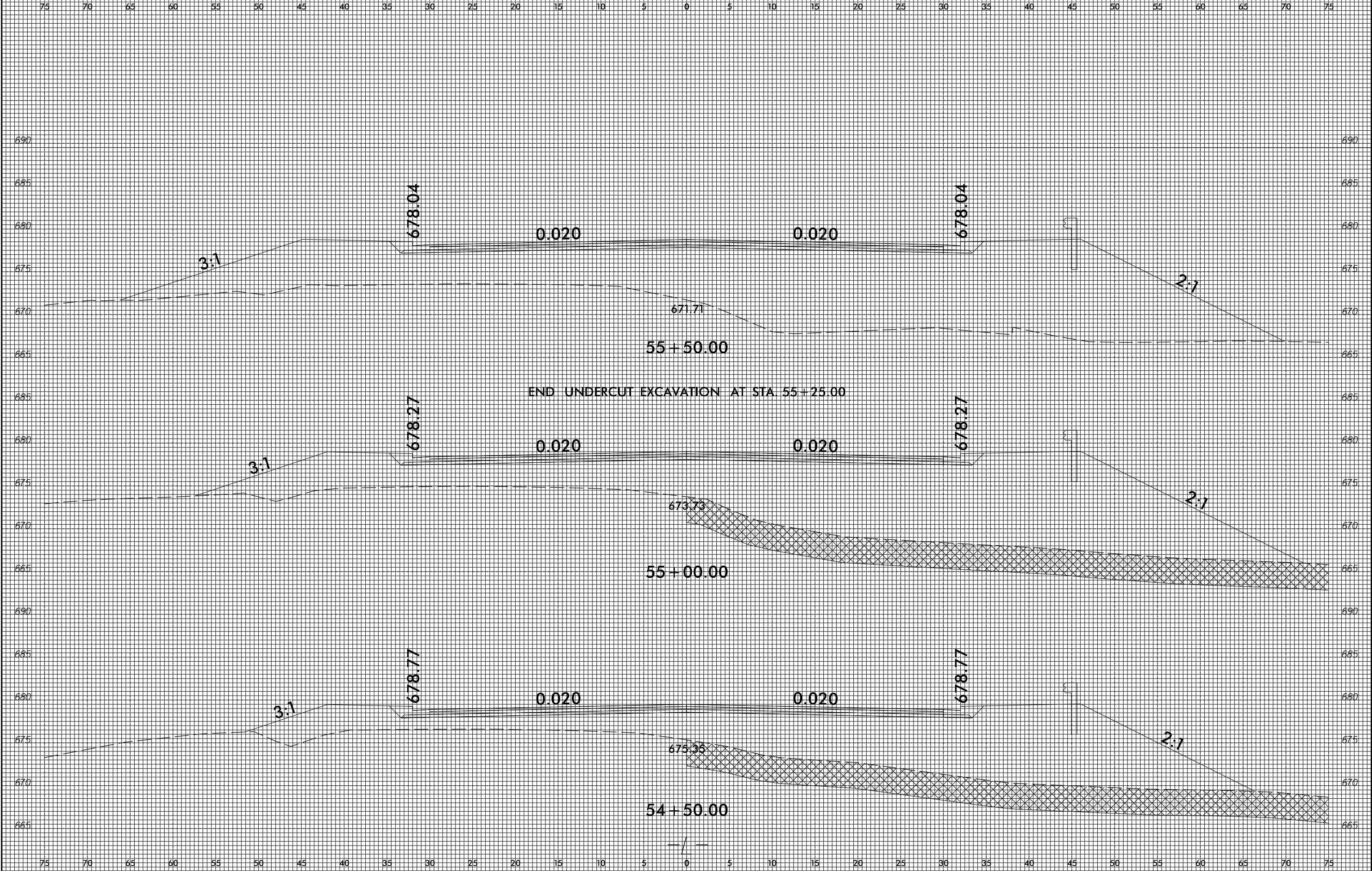


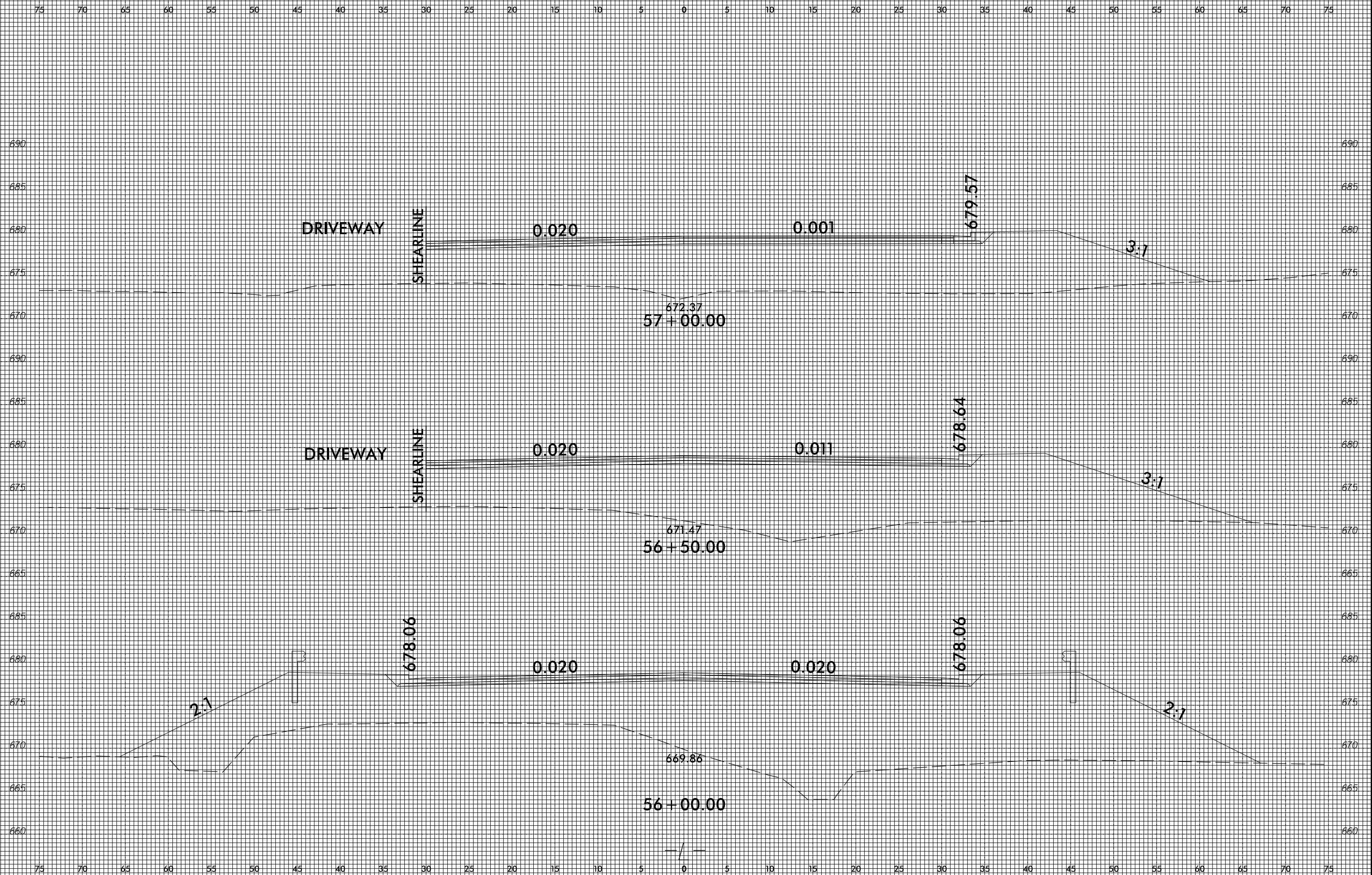


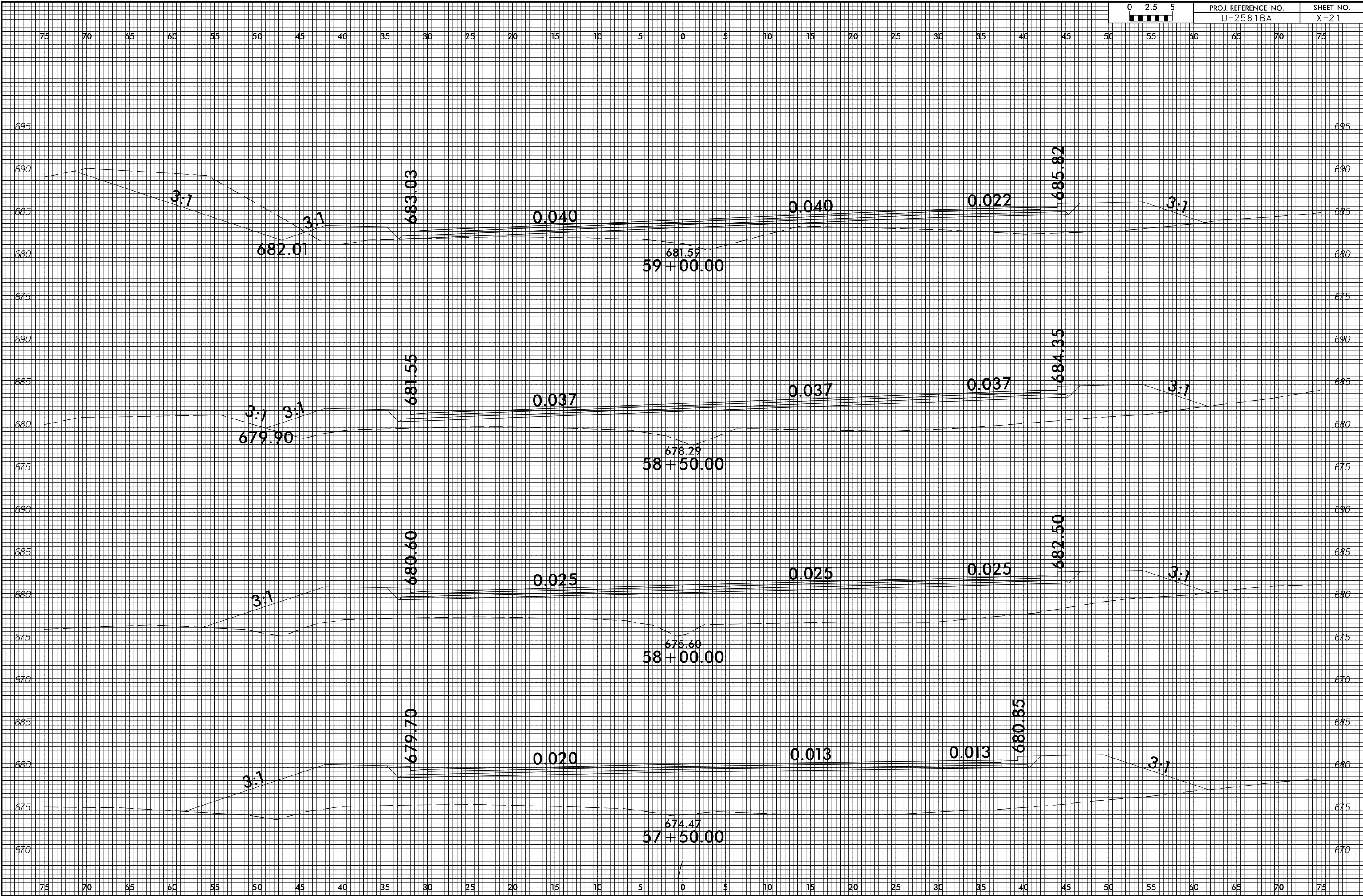


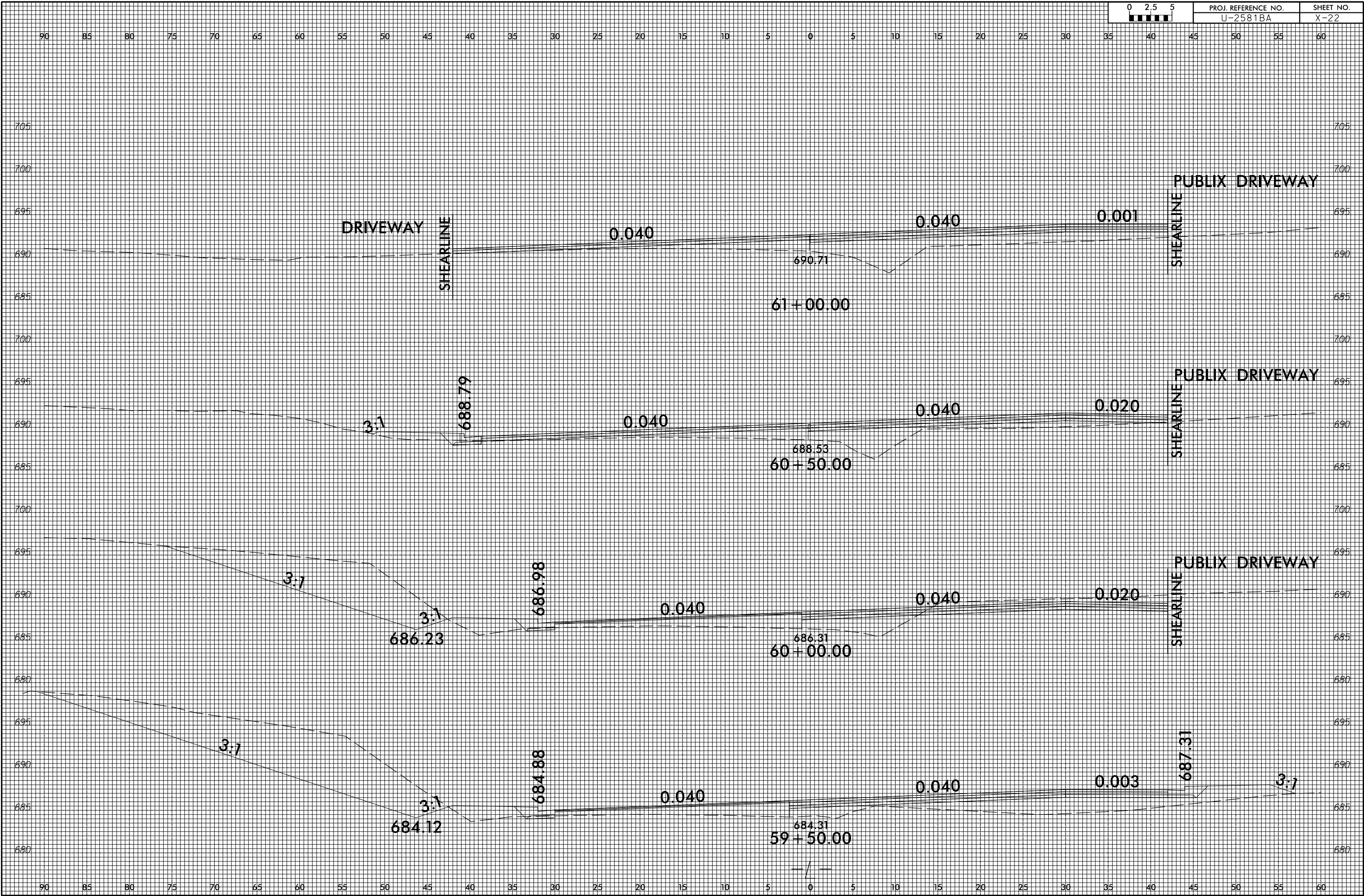



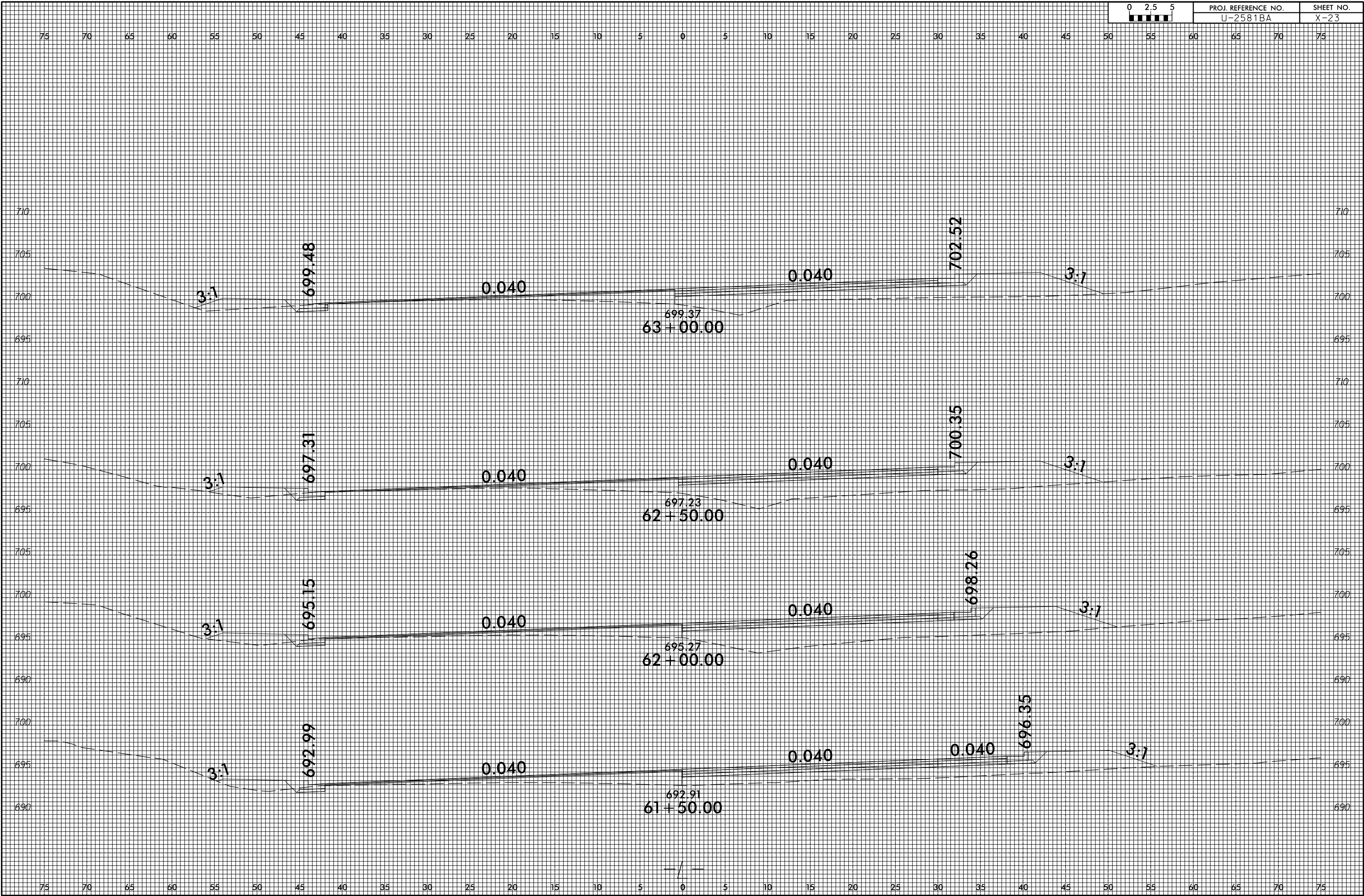


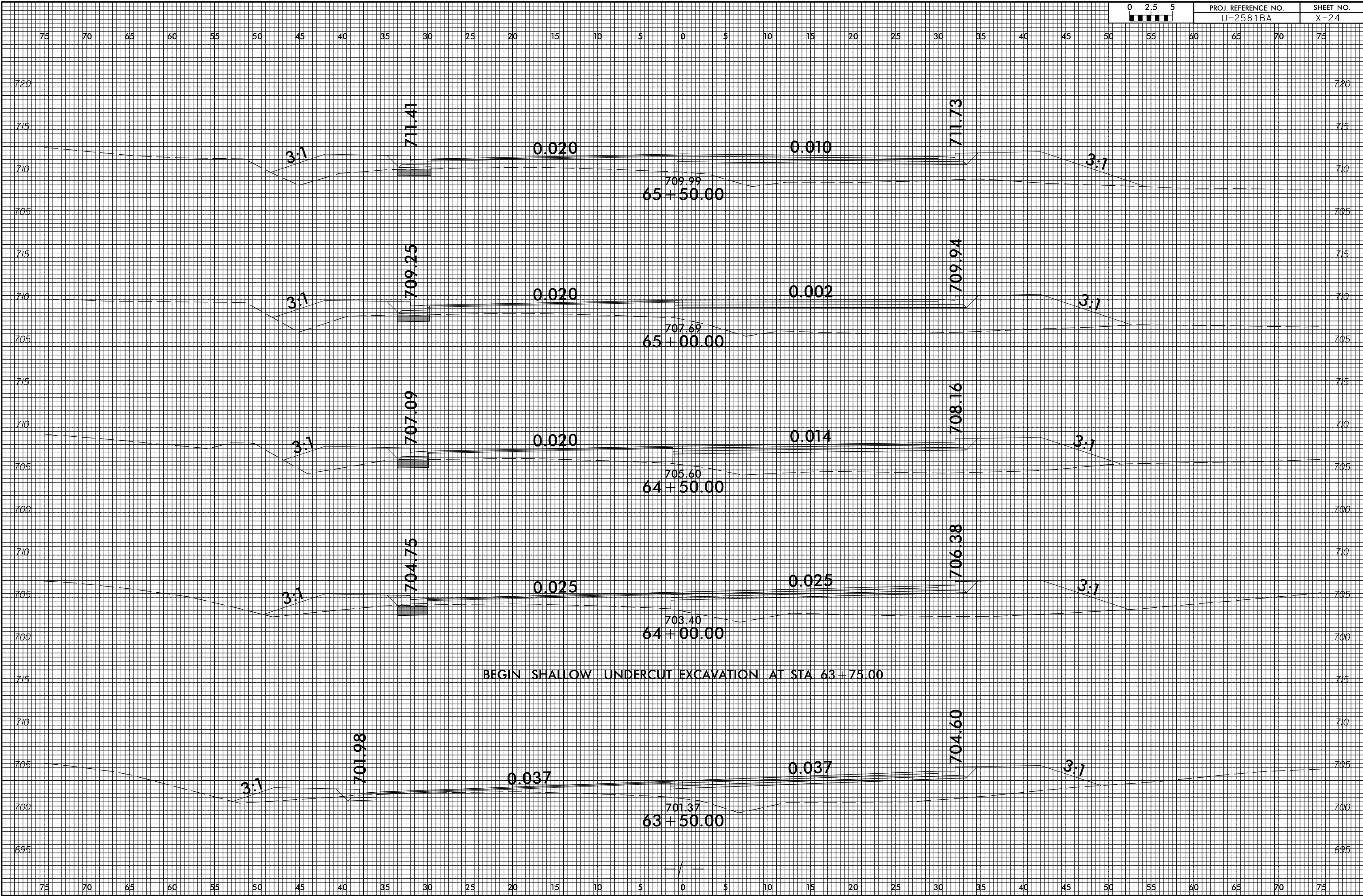





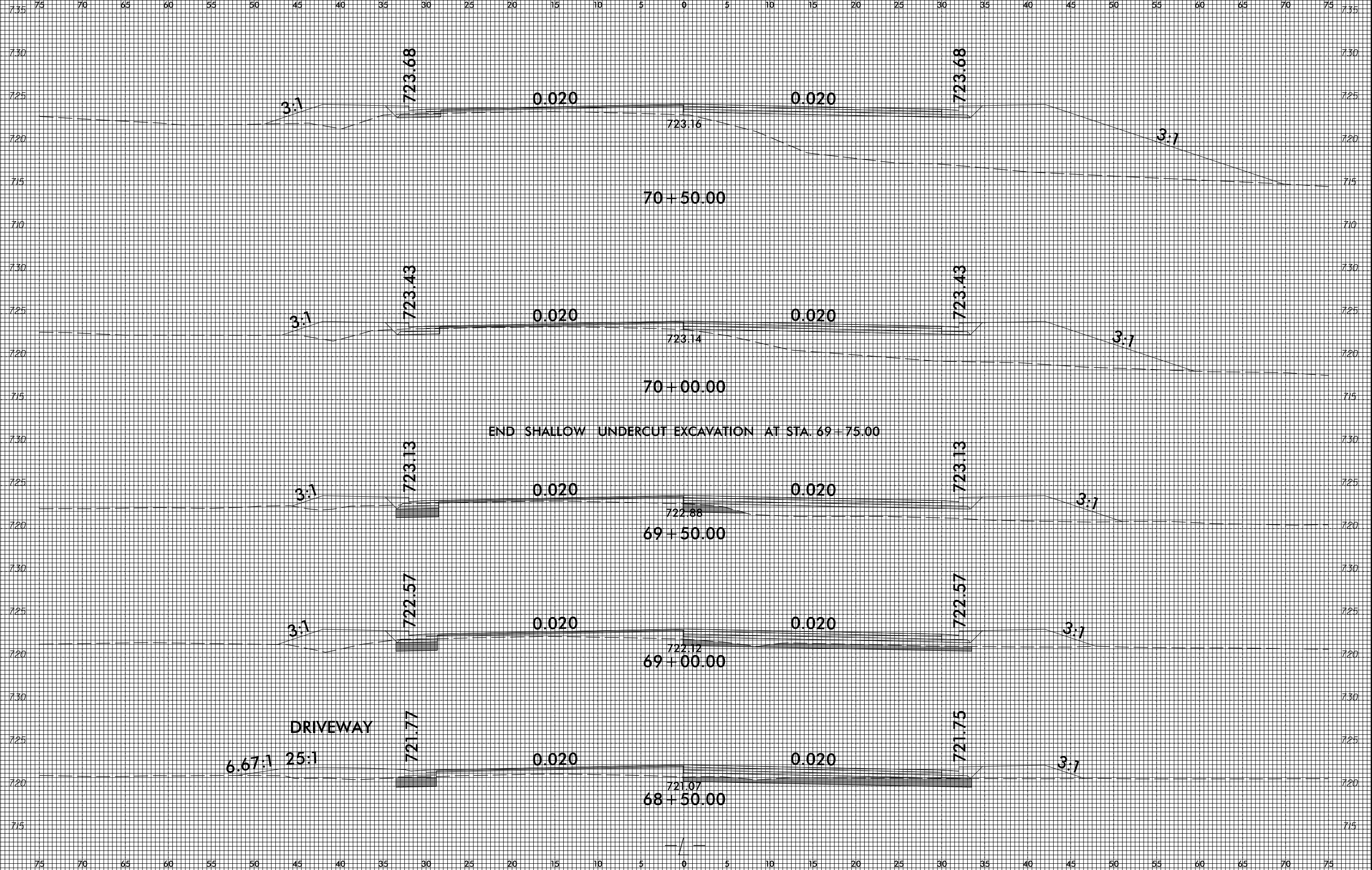


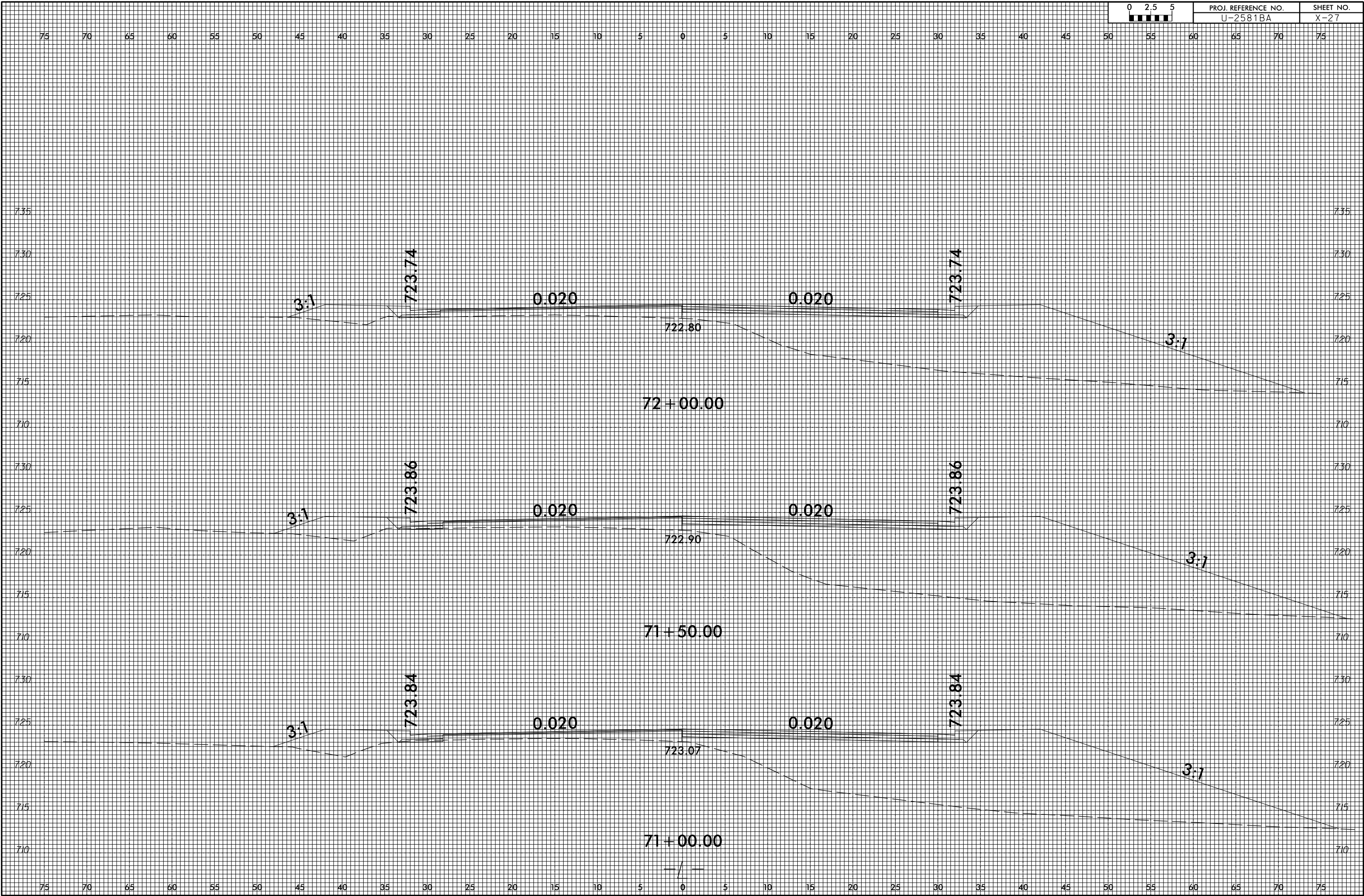


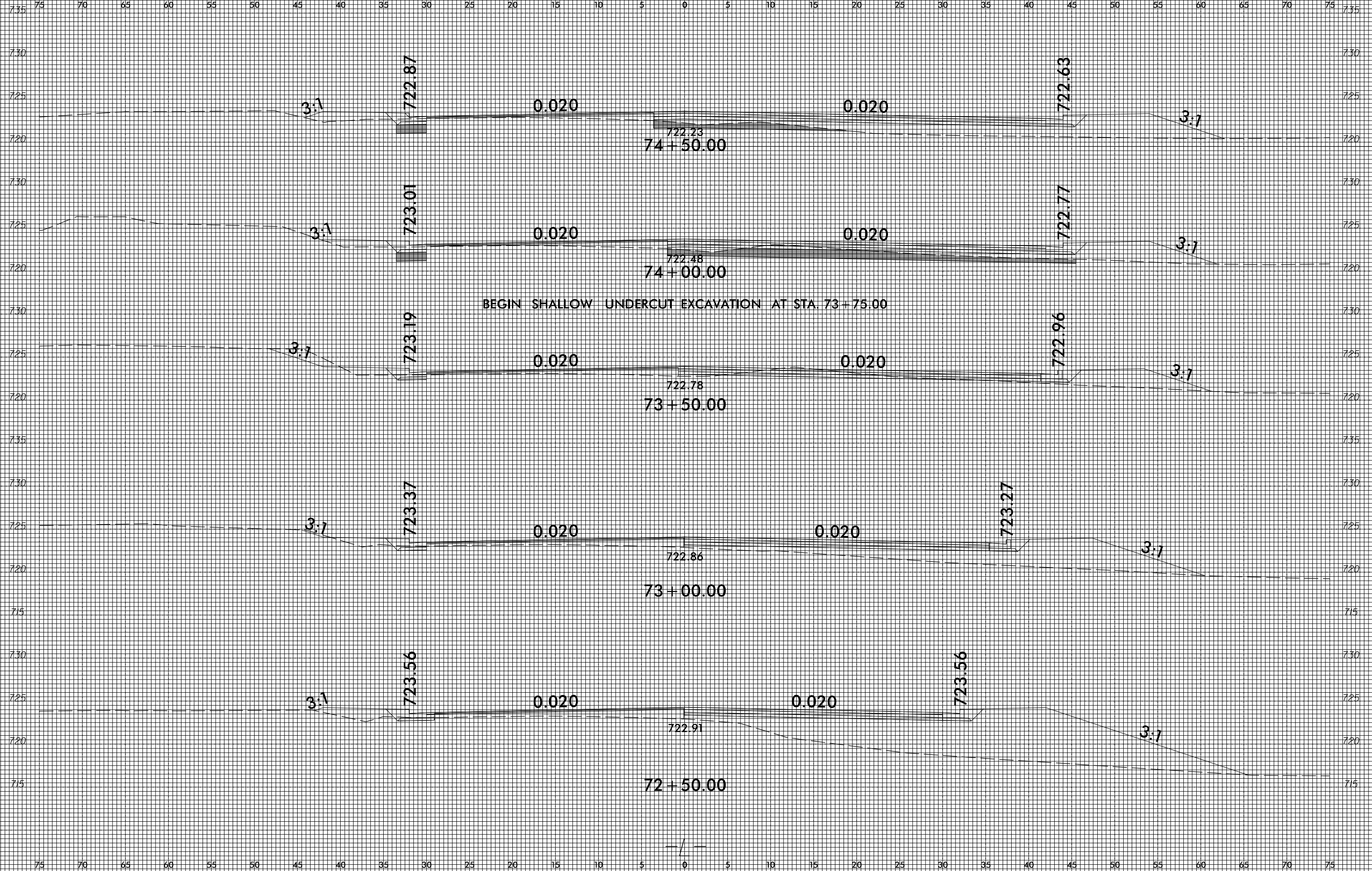


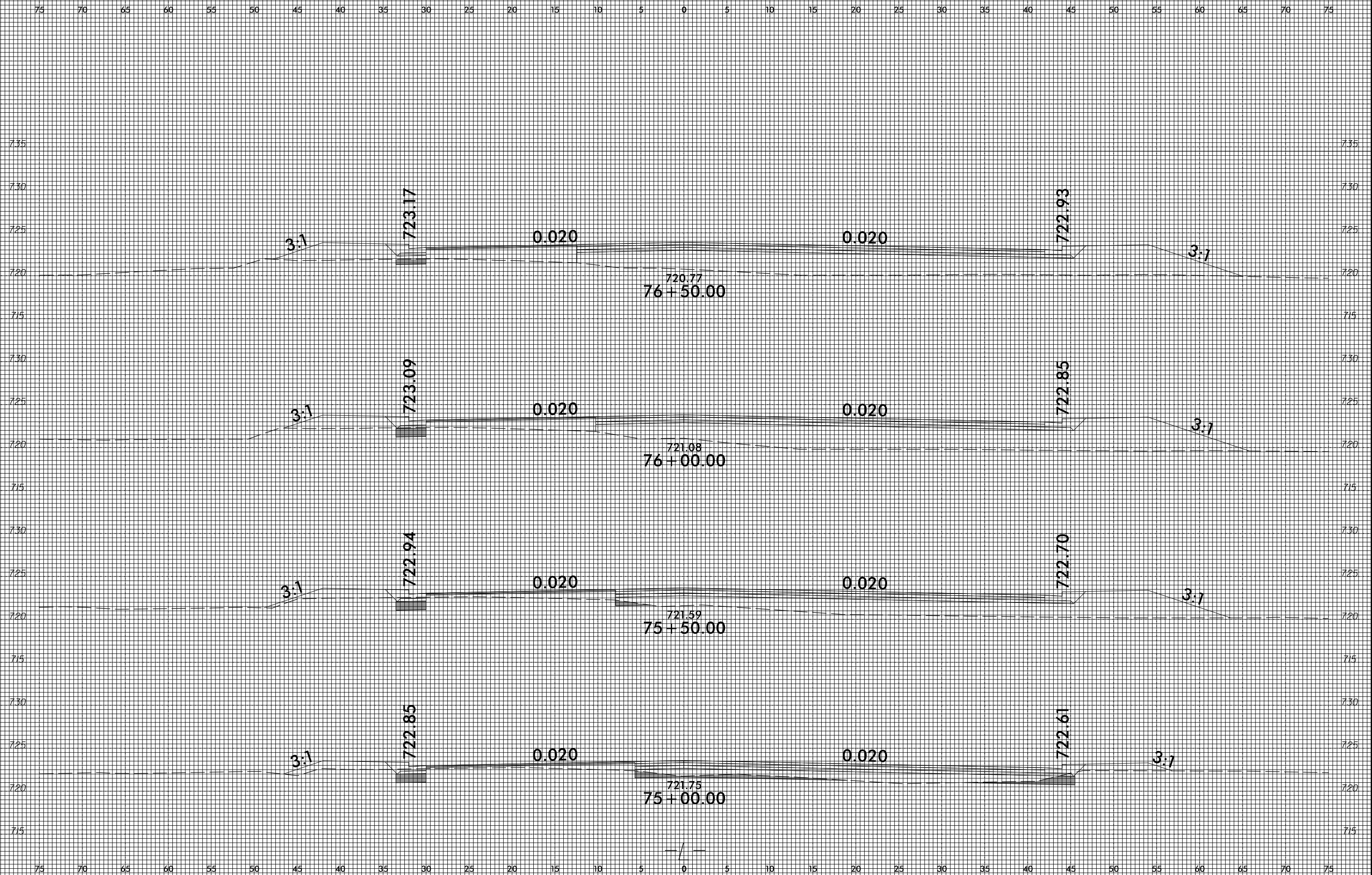


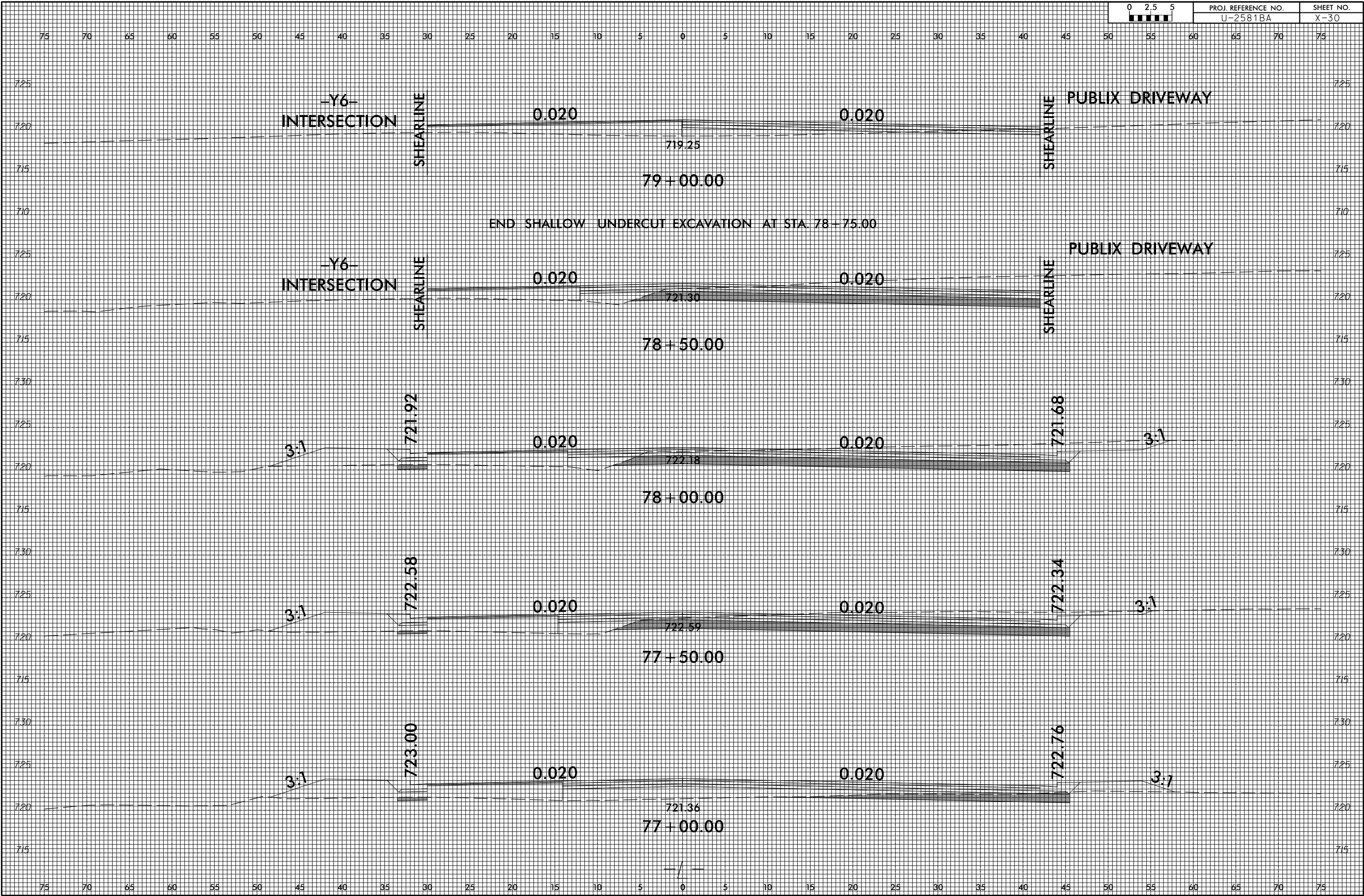



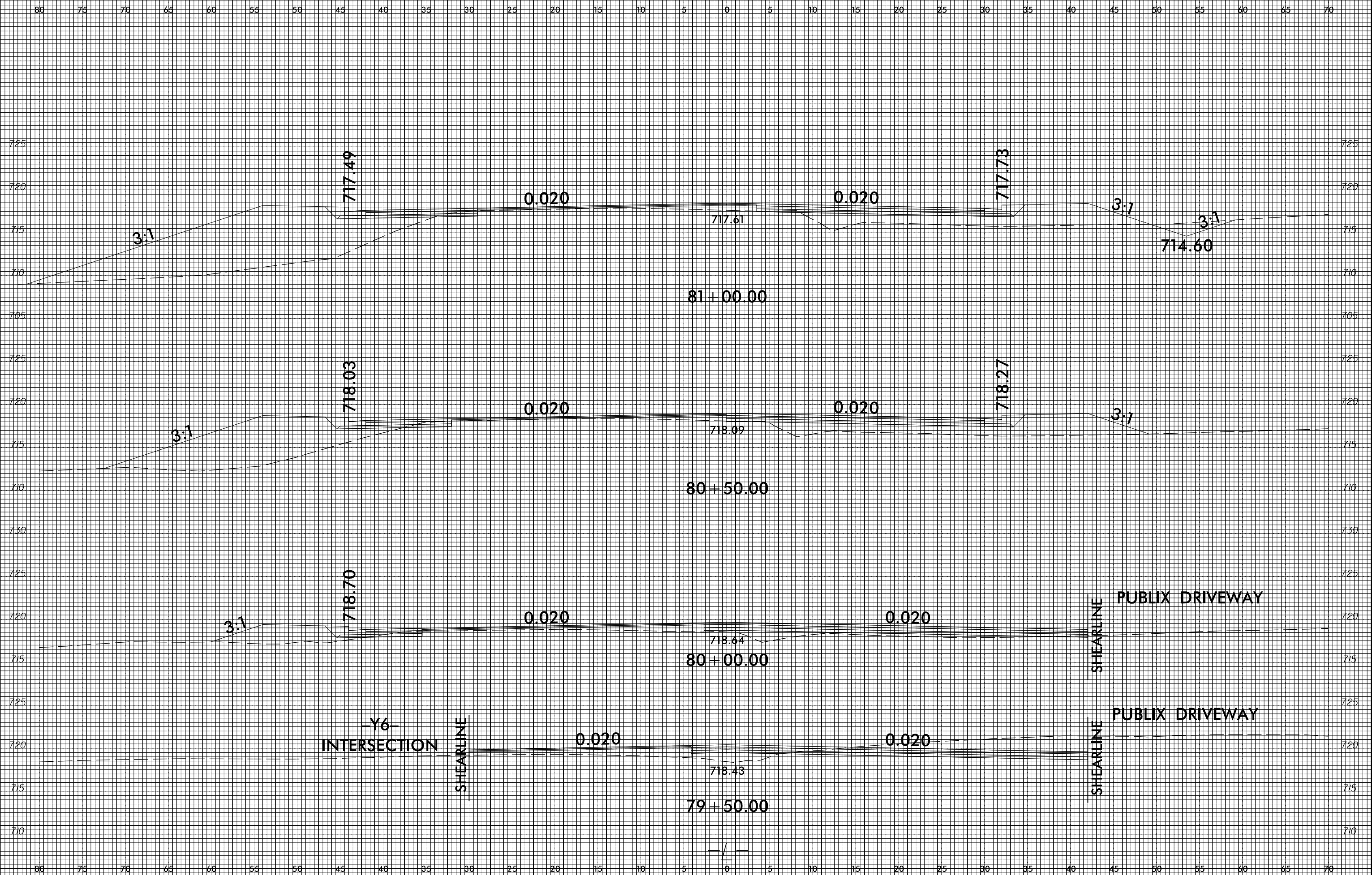


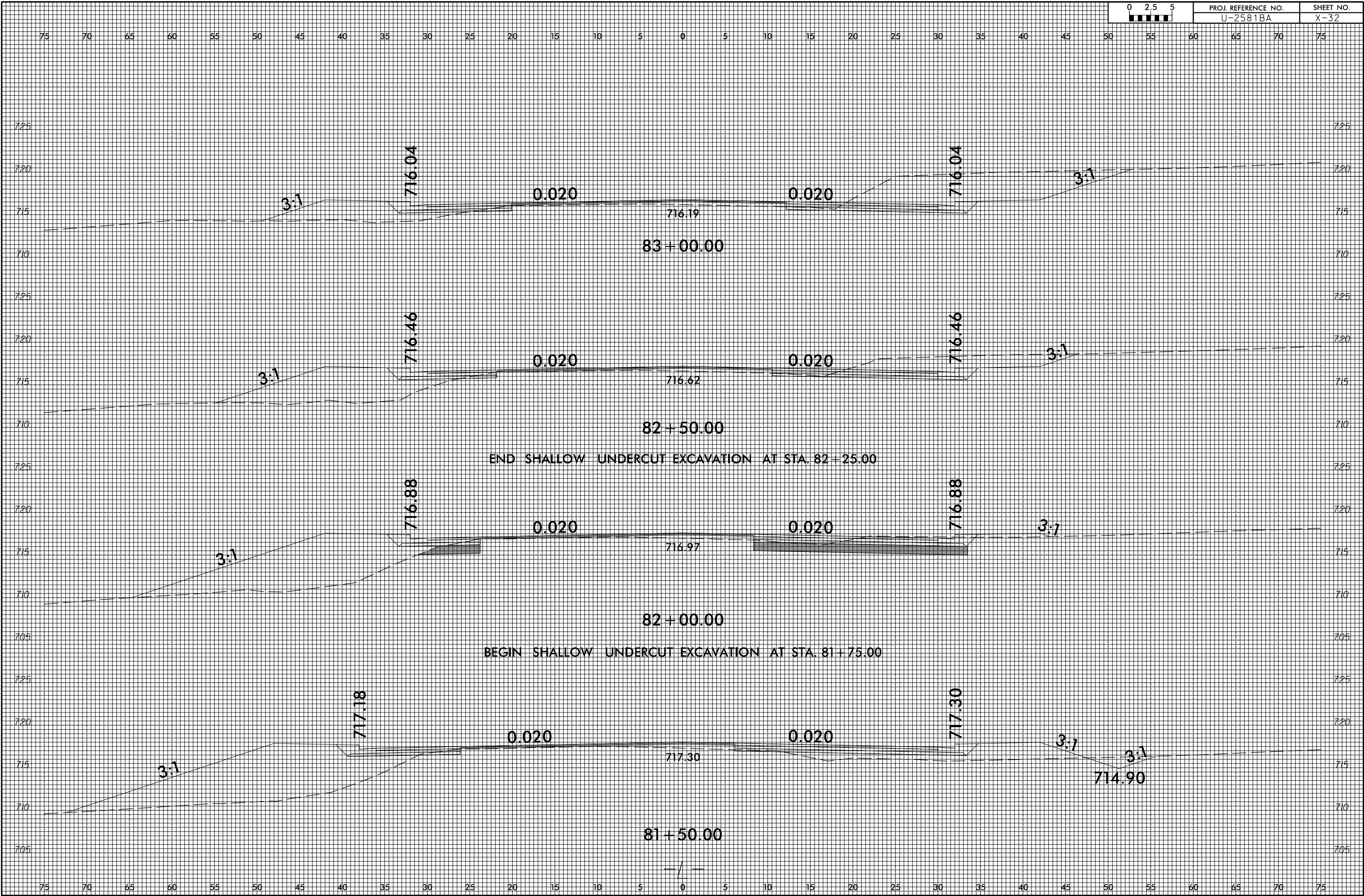


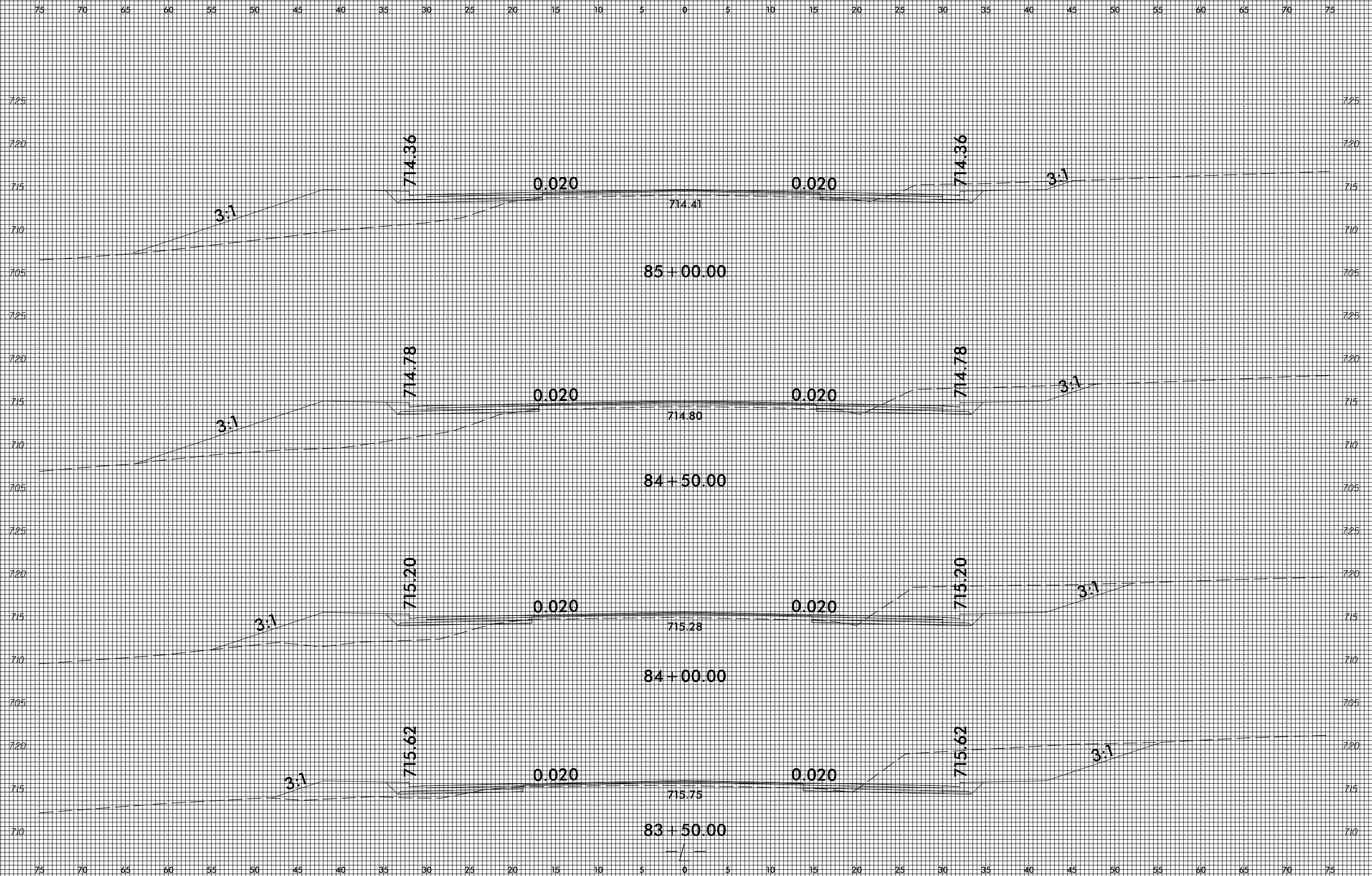


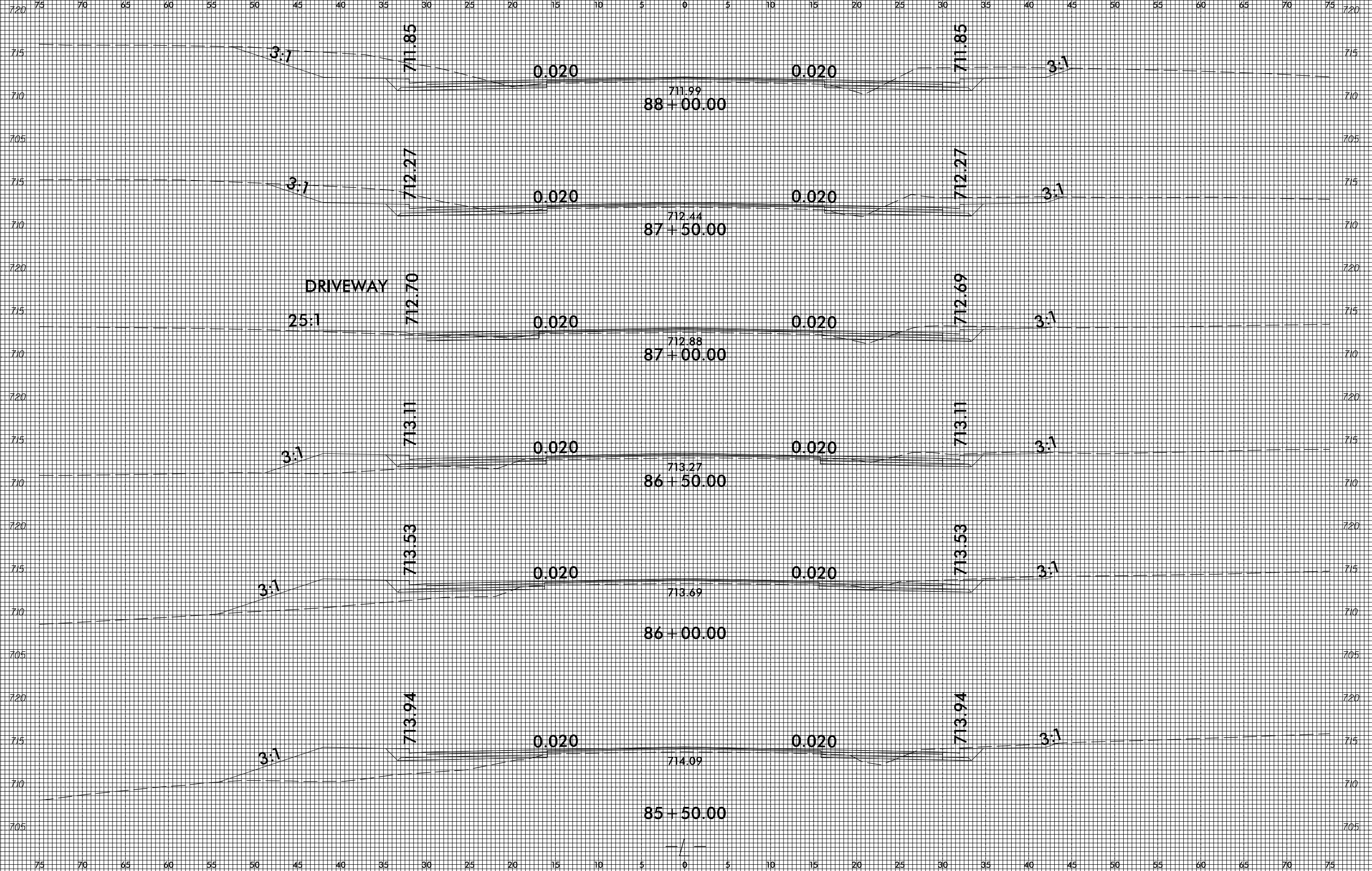


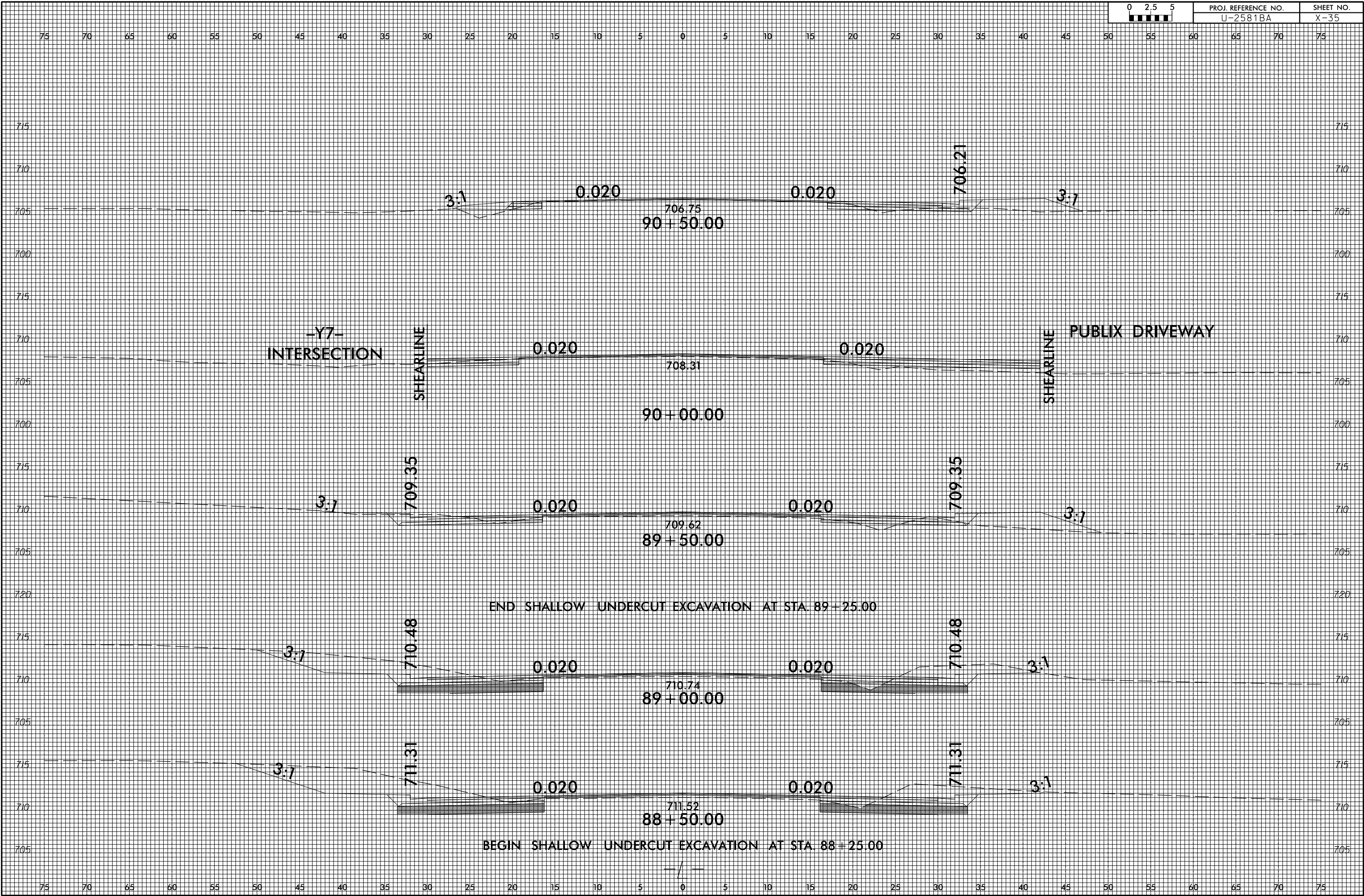



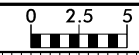






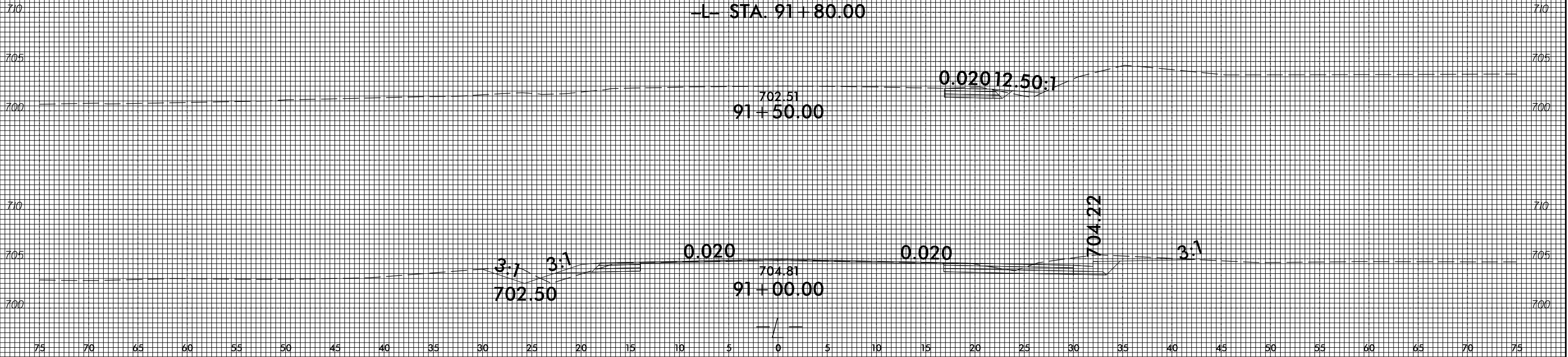




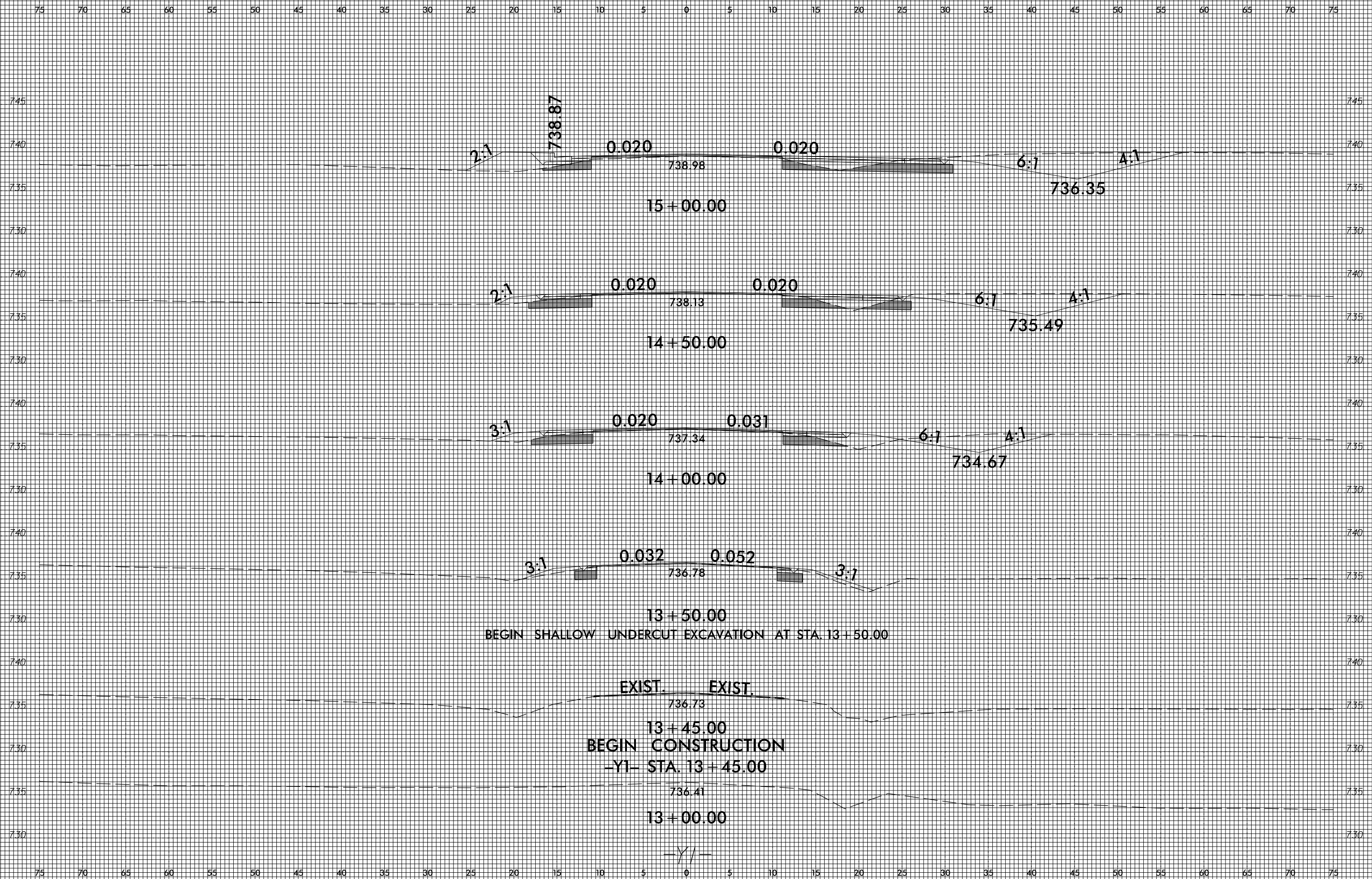


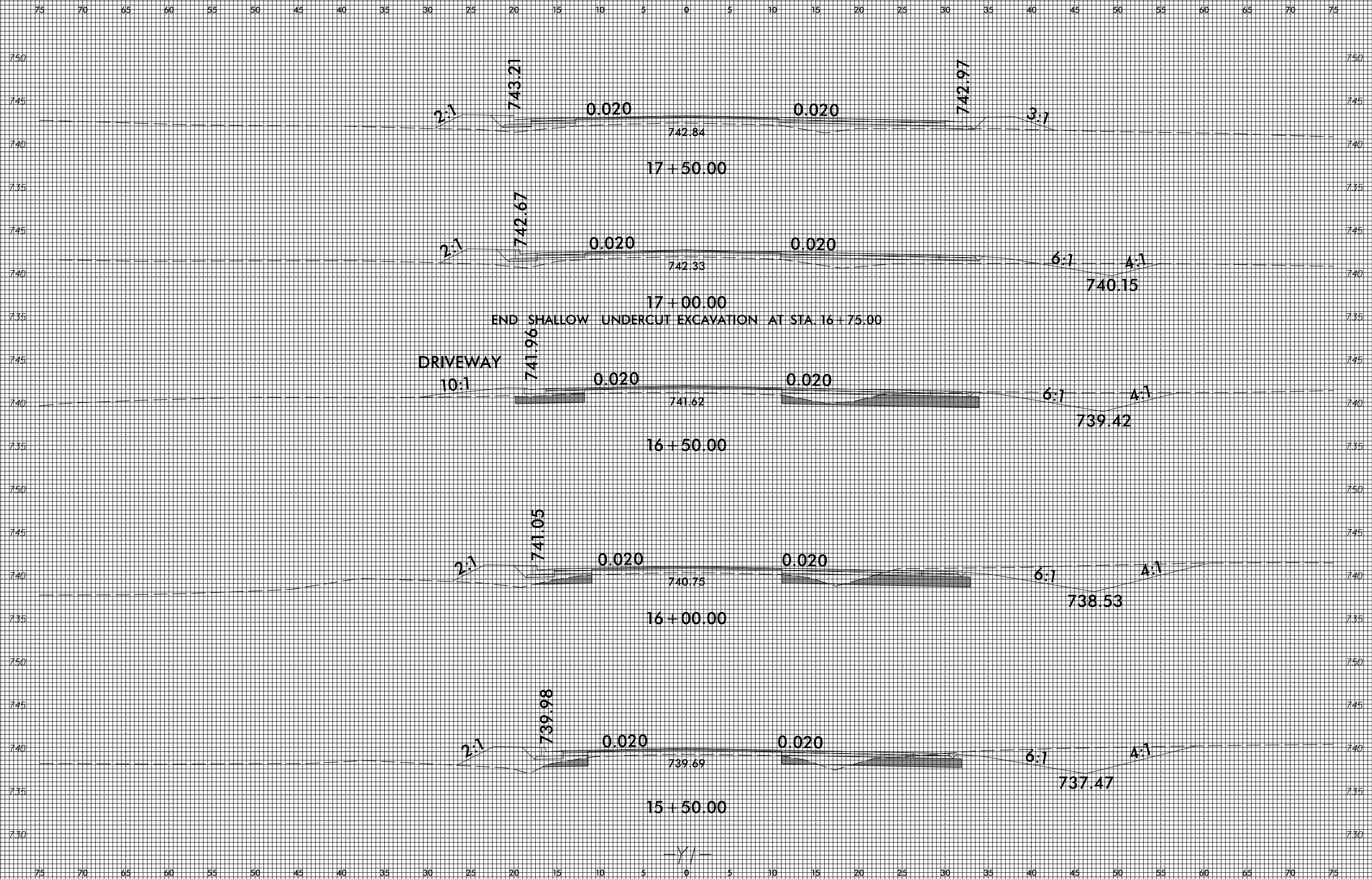

75 70 65 60 55 50 45 40 35 30 25 20 15 10 5 0 5 10 15 20 25 30 35 40 45 50 55 60 65 70 75

END CONSTRUCTION
-L- STA. 91+80.00



75 70 65 60 55 50 45 40 35 30 25 20 15 10 5 0 5 10 15 20 25 30 35 40 45 50 55 60 65 70 75



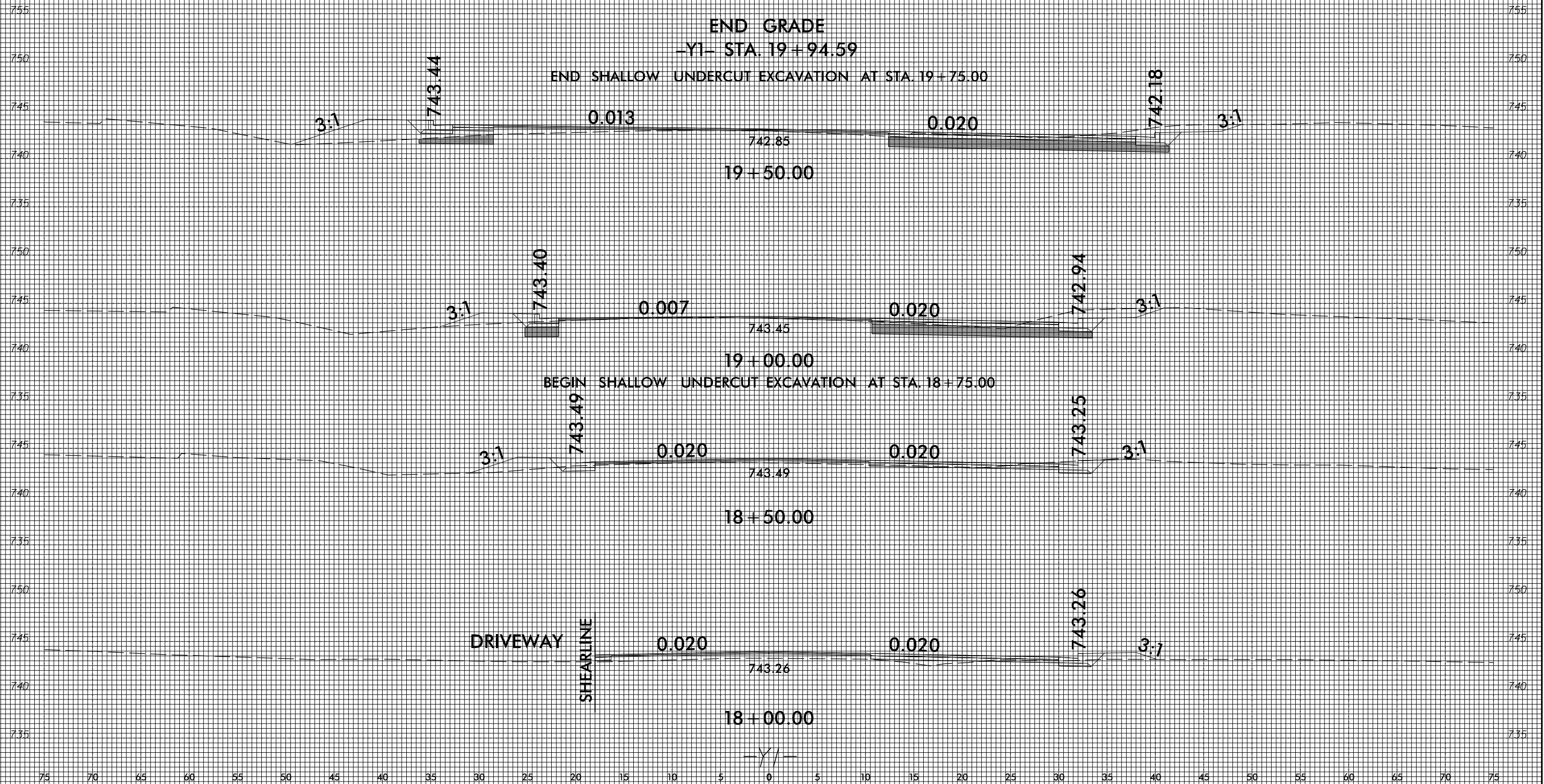


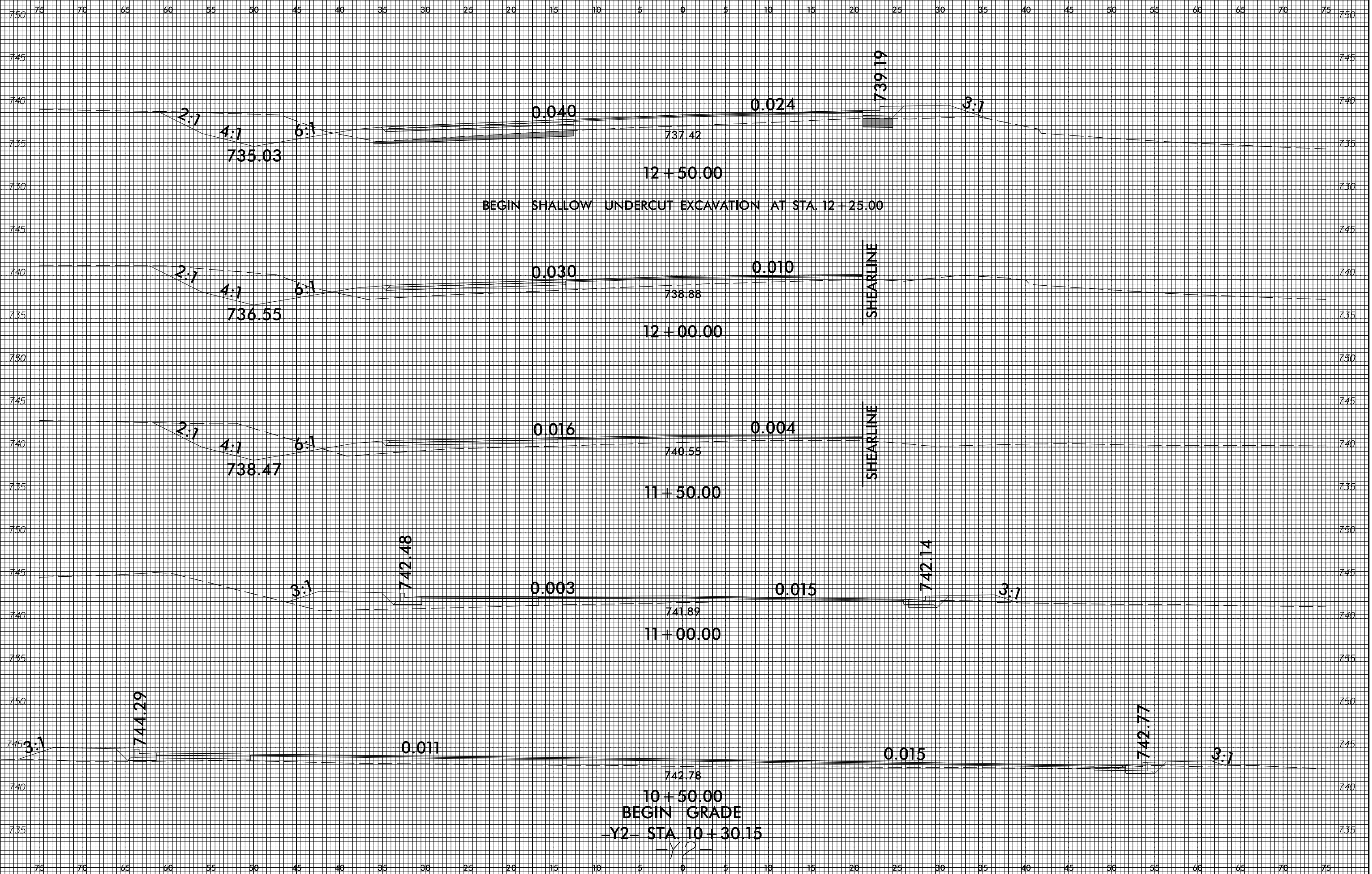
END SHALLOW UNDERCUT EXCAVATION AT STA. 16+75.00

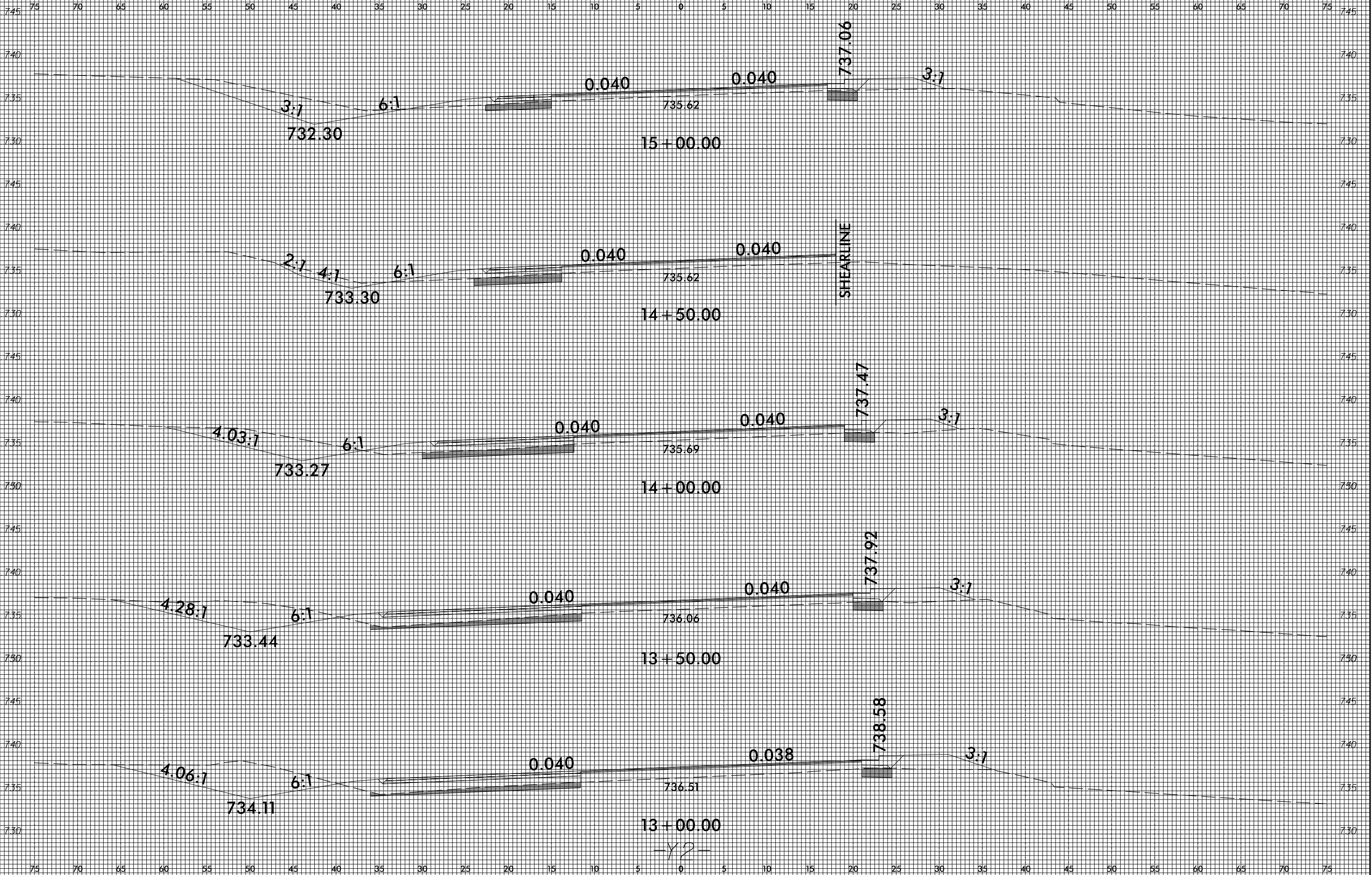
DRIVEWAY

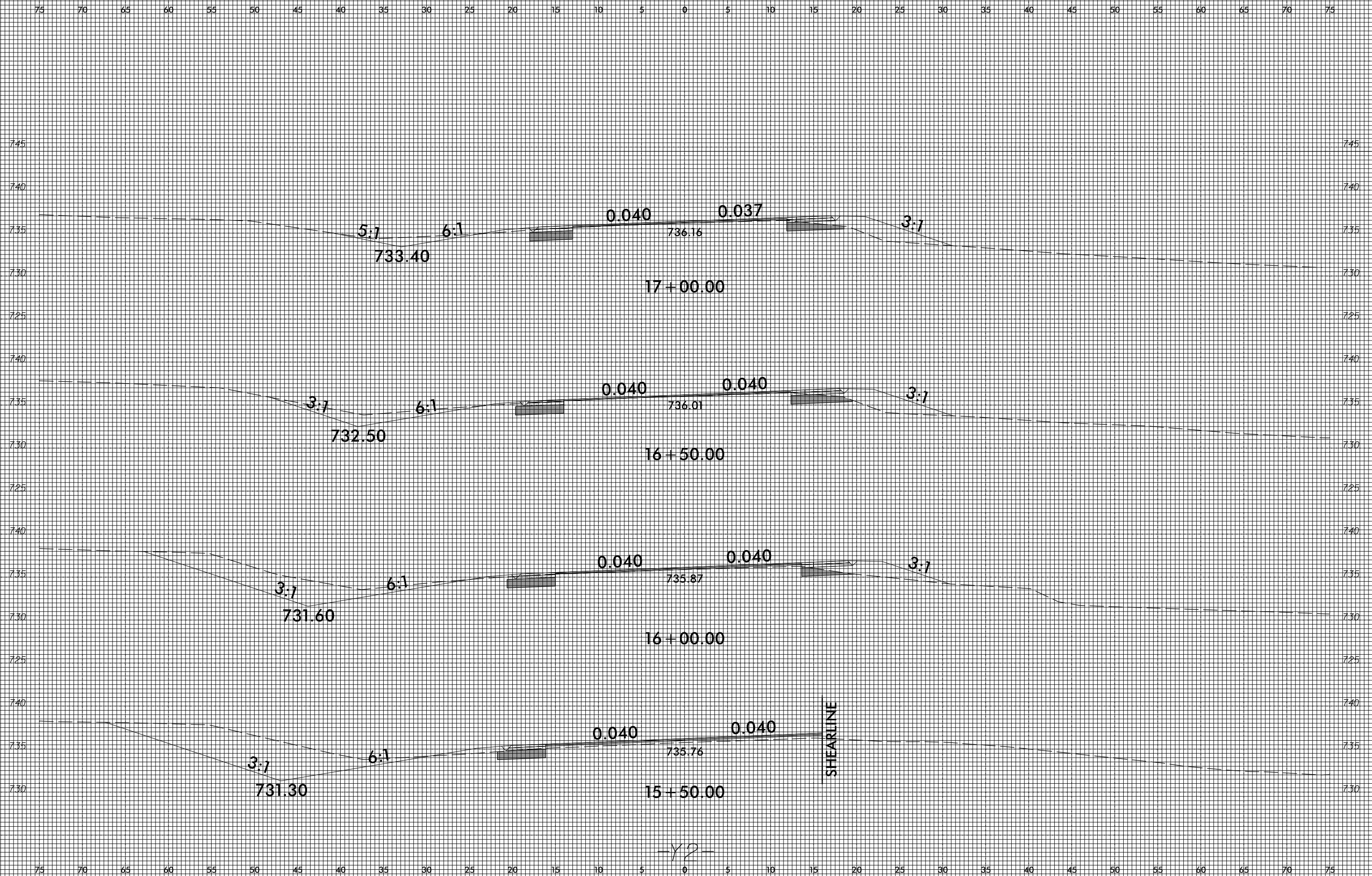
-Y/-

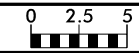
75 70 65 60 55 50 45 40 35 30 25 20 15 10 5 0 5 10 15 20 25 30 35 40 45 50 55 60 65 70 75



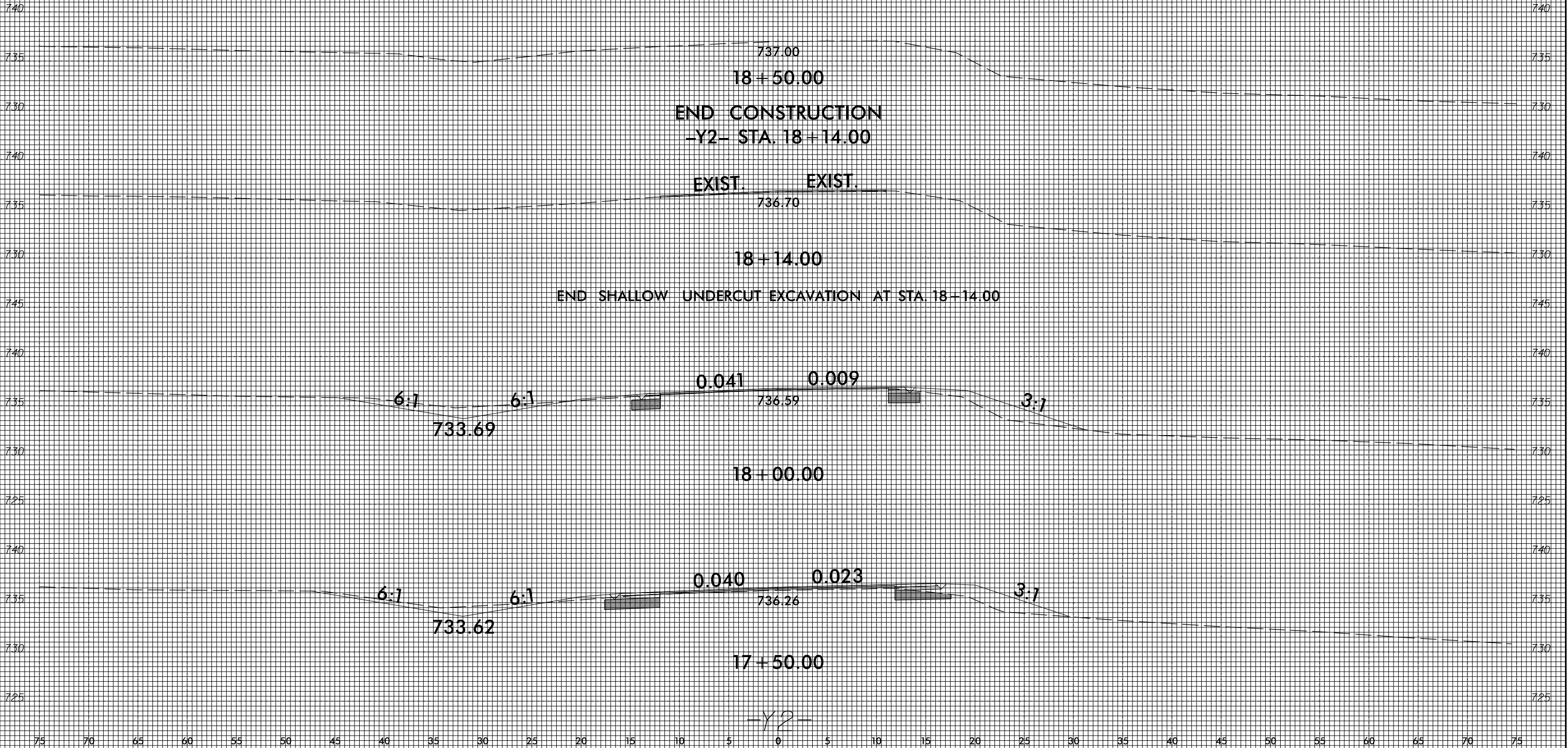


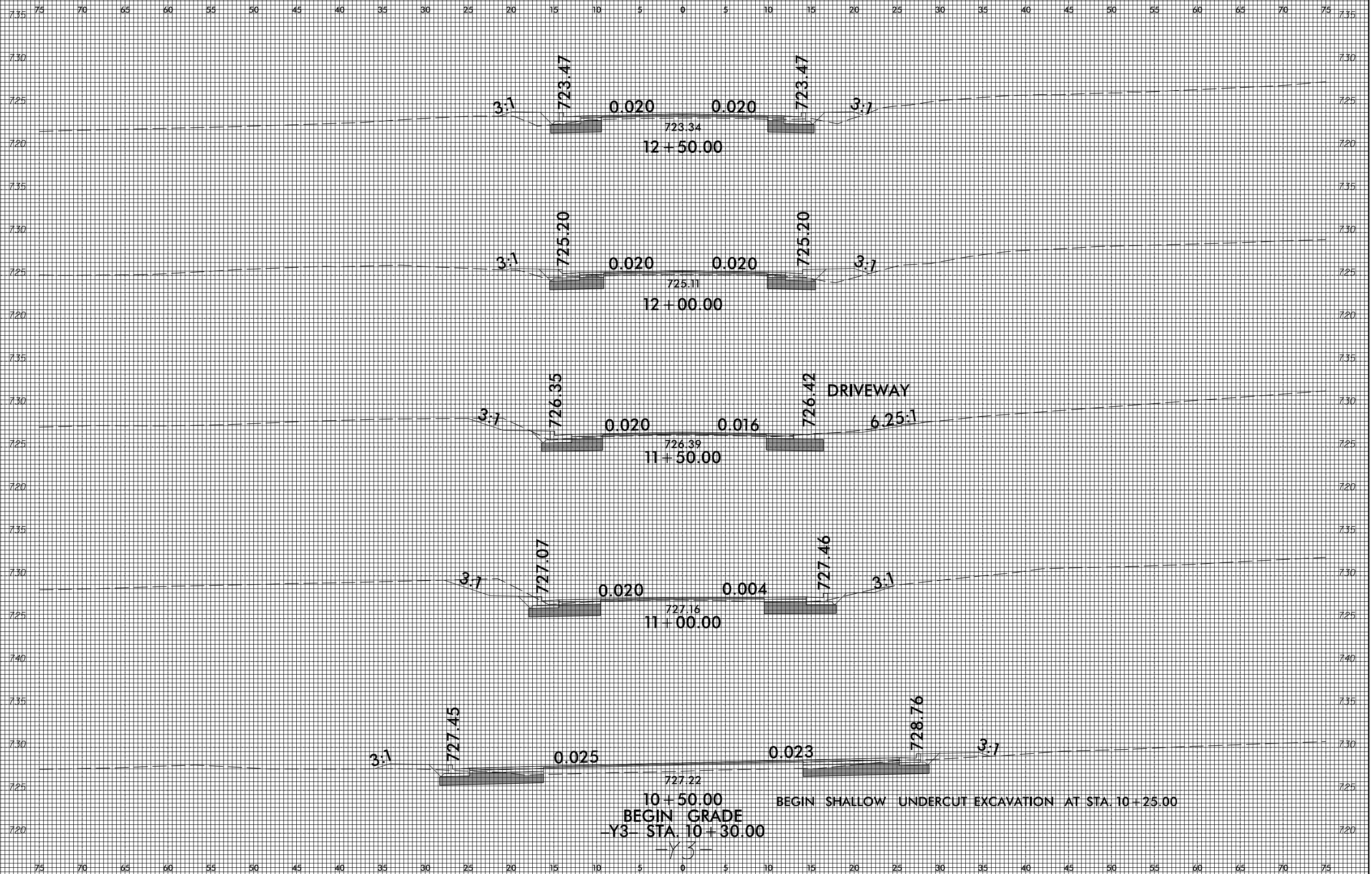






75 70 65 60 55 50 45 40 35 30 25 20 15 10 5 0 5 10 15 20 25 30 35 40 45 50 55 60 65 70 75





75 70 65 60 55 50 45 40 35 30 25 20 15 10 5 0 5 10 15 20 25 30 35 40 45 50 55 60 65 70 75

END CONSTRUCTION
-Y3- STA. 14 + 00.00

717.26

14 + 00.00

719.49

13 + 50.00

EXIST. EXIST.

720.58

13 + 25.00

END SHALLOW UNDERCUT EXCAVATION AT STA. 13 + 25.00

721.26

0.026

0.020

721.34

721.53

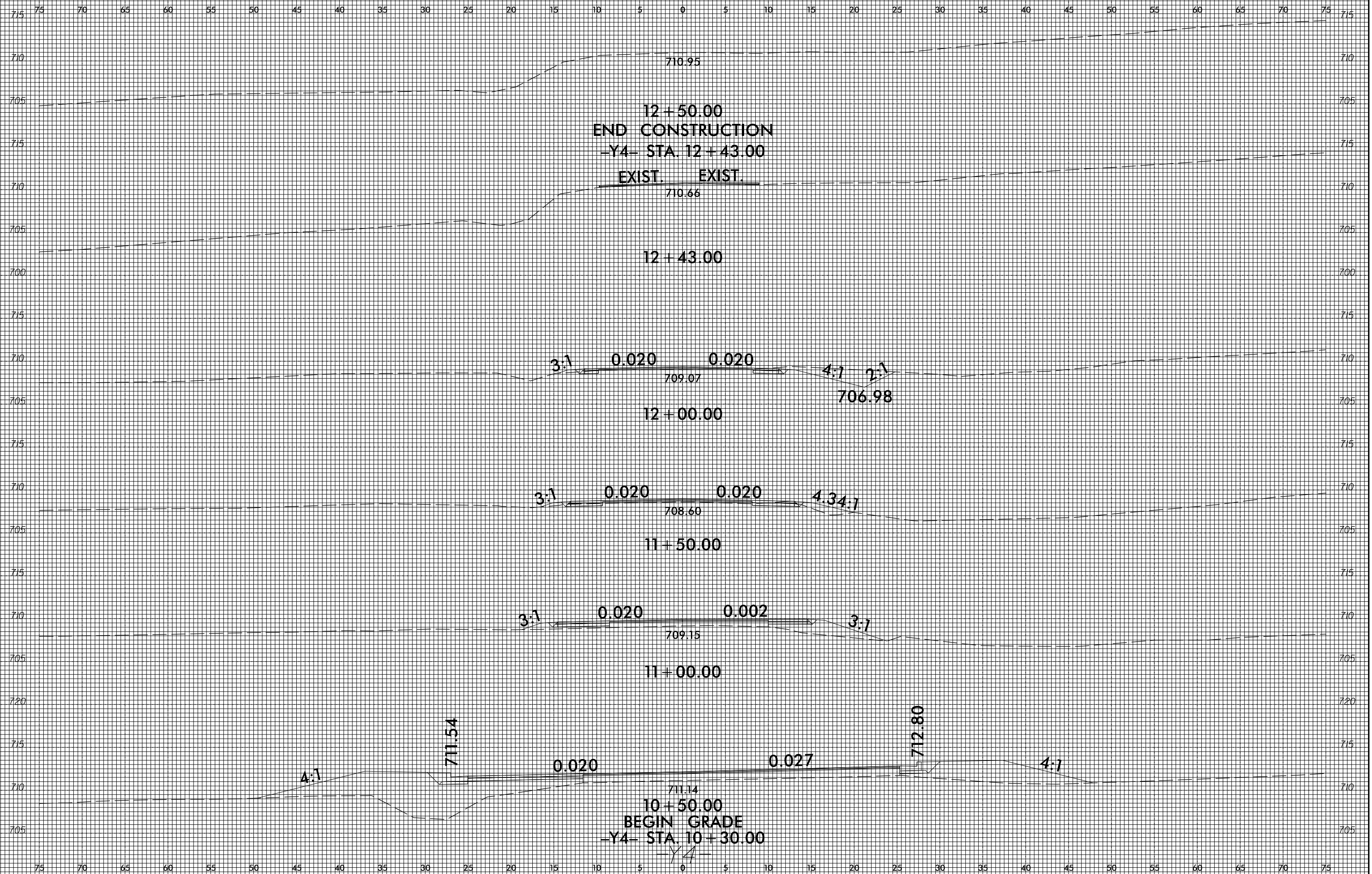
13 + 00.00

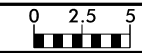
-Y3-

3:1

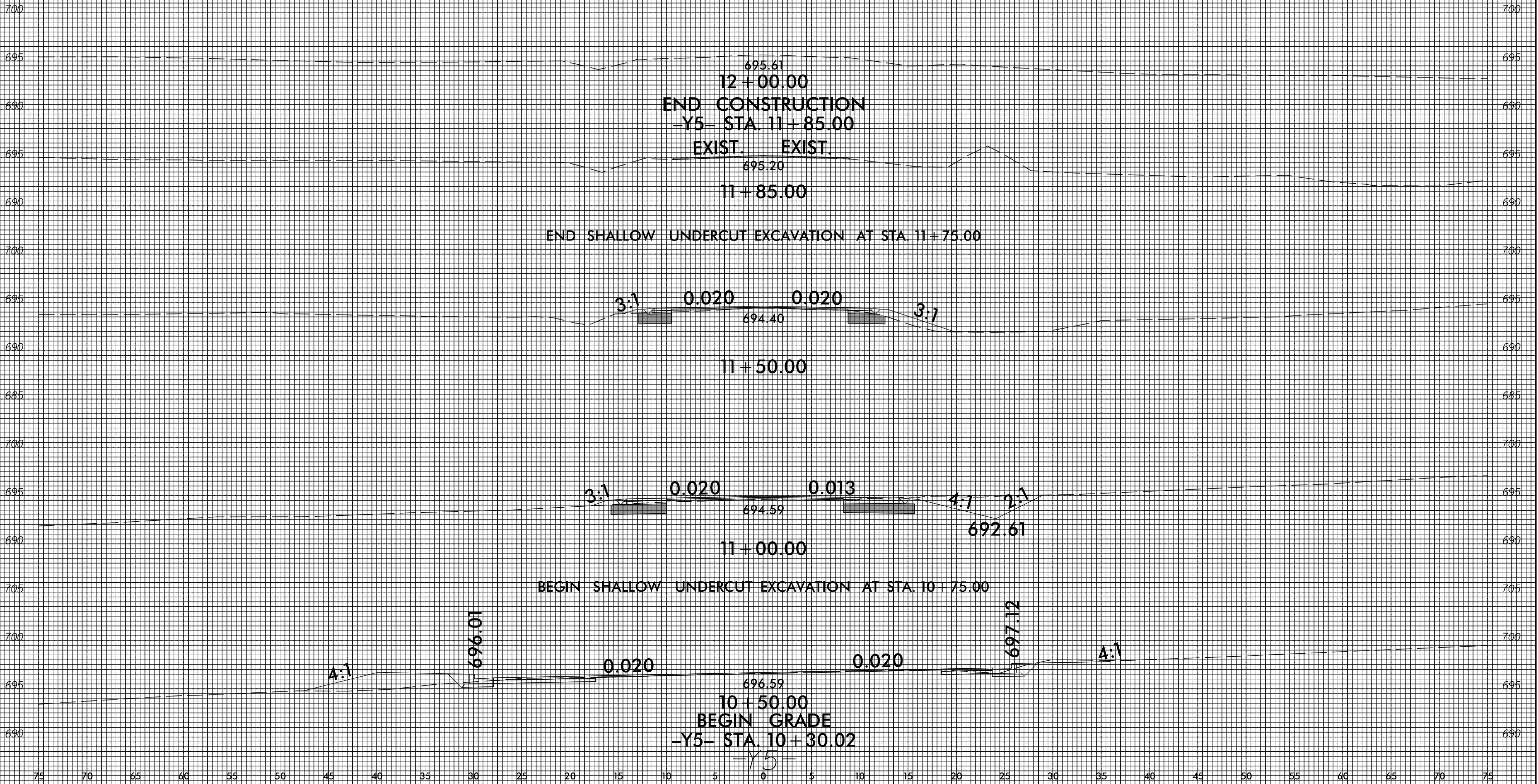
3:1

75 70 65 60 55 50 45 40 35 30 25 20 15 10 5 0 5 10 15 20 25 30 35 40 45 50 55 60 65 70 75

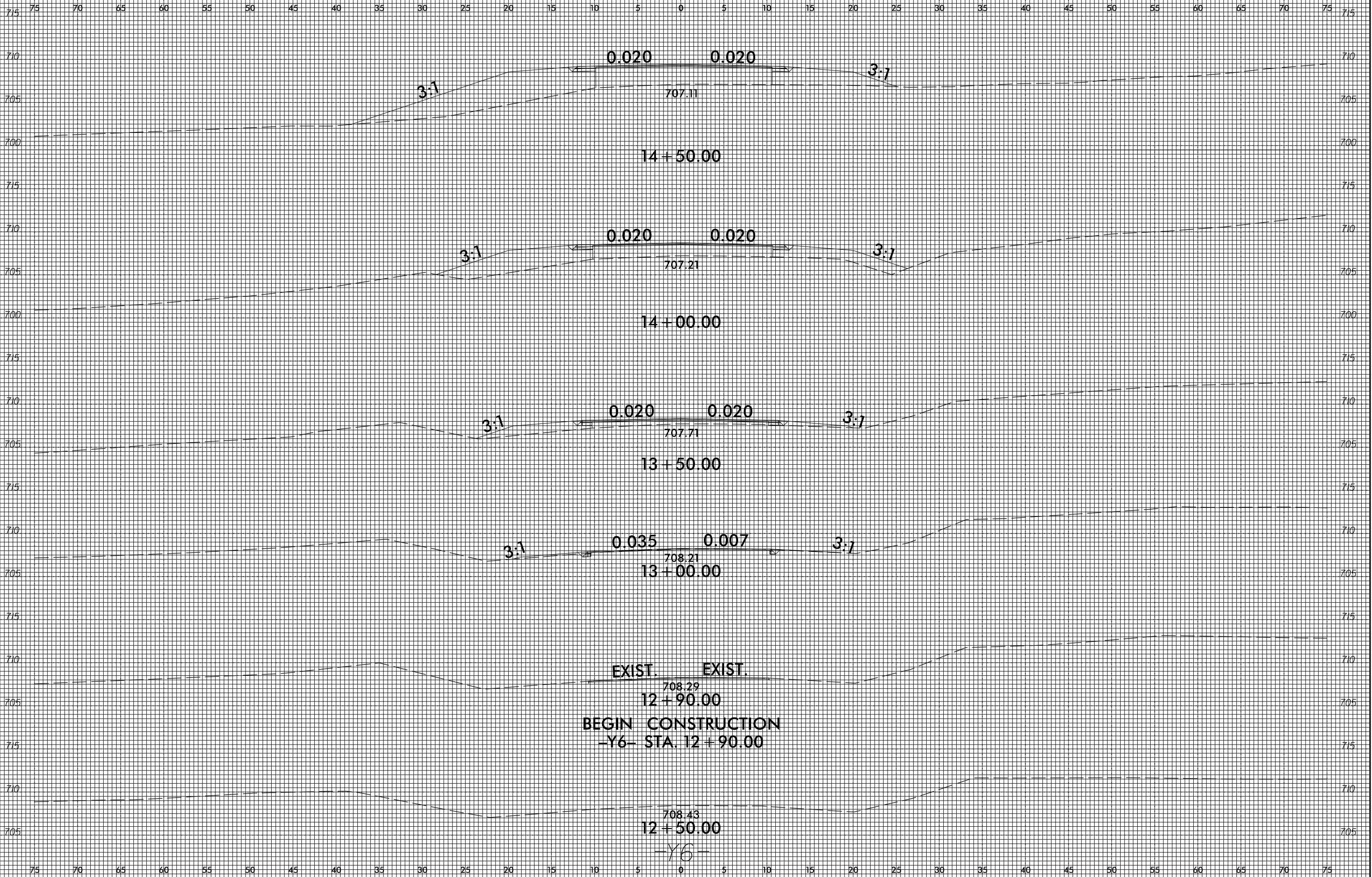




75 70 65 60 55 50 45 40 35 30 25 20 15 10 5 0 5 10 15 20 25 30 35 40 45 50 55 60 65 70 75

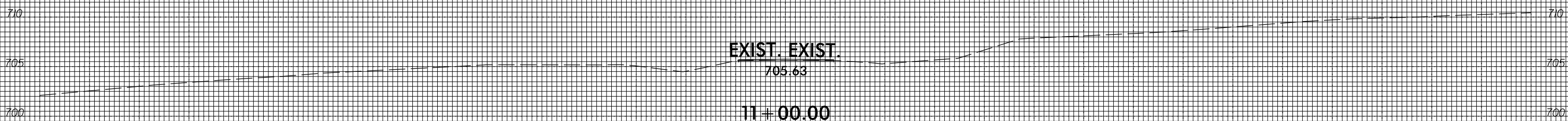
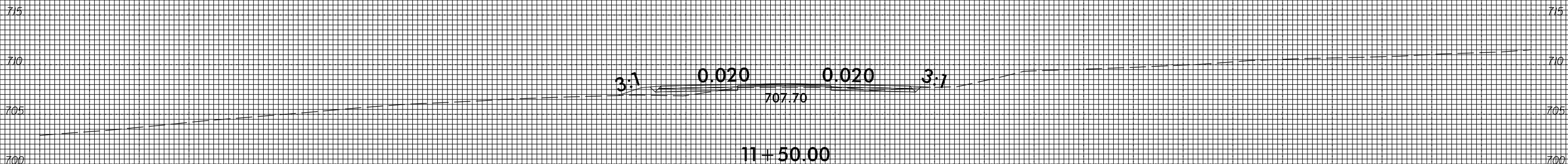
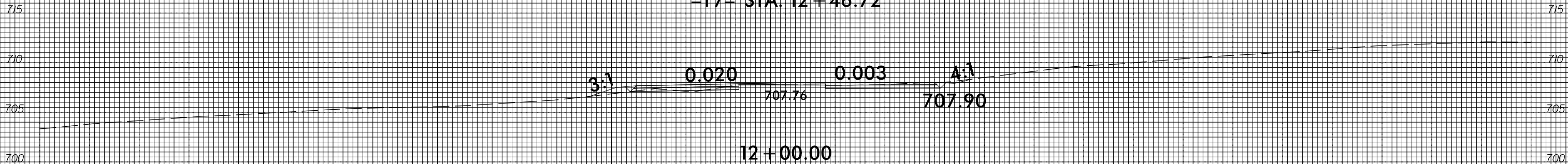


75 70 65 60 55 50 45 40 35 30 25 20 15 10 5 0 5 10 15 20 25 30 35 40 45 50 55 60 65 70 75

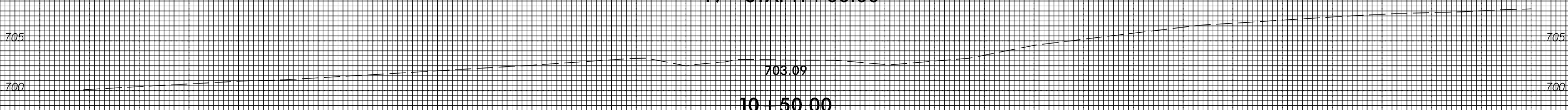


75 70 65 60 55 50 45 40 35 30 25 20 15 10 5 0 5 10 15 20 25 30 35 40 45 50 55 60 65 70 75

END GRADE
-Y7- STA. 12+46.72

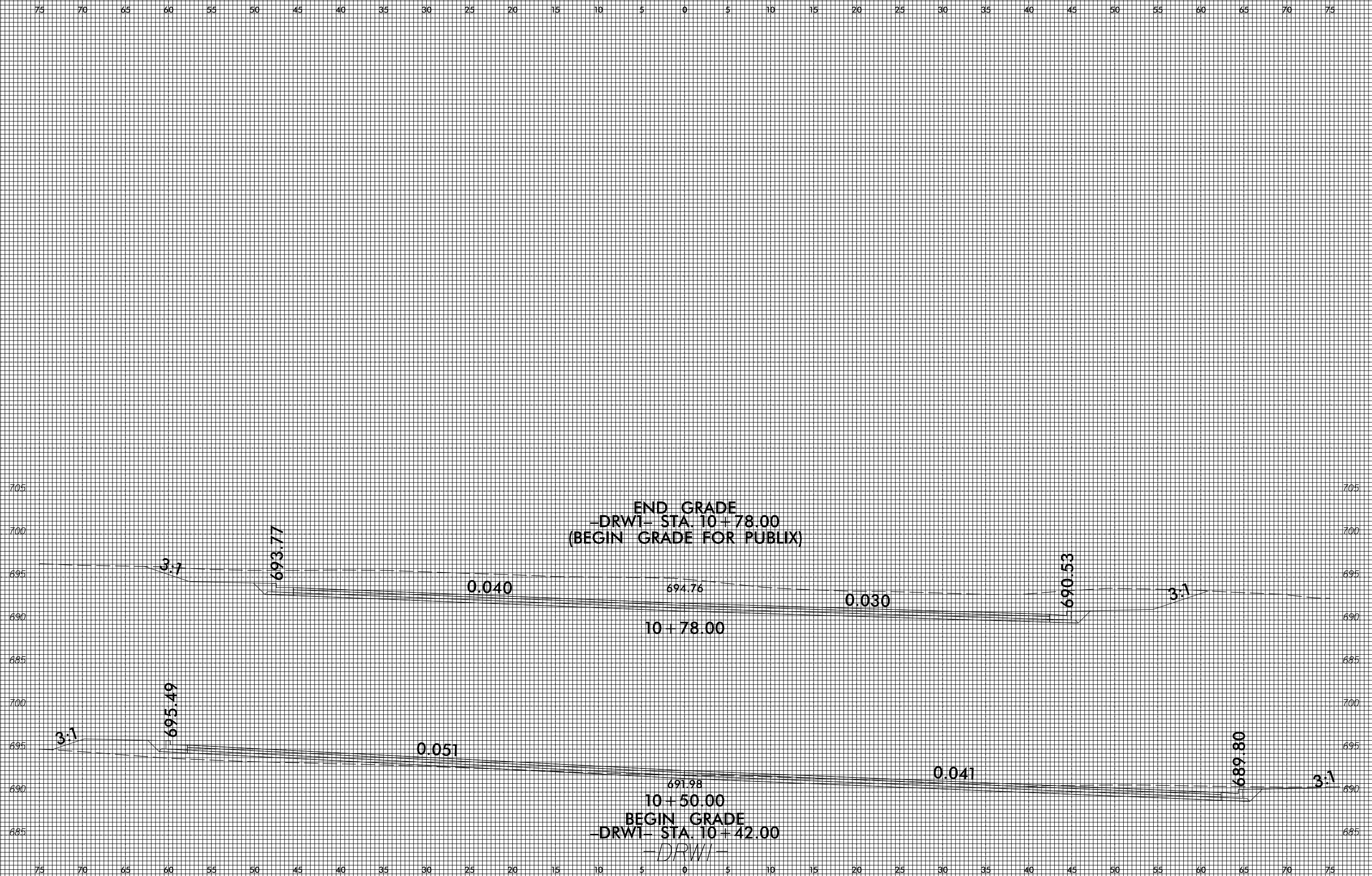


BEGIN CONSTRUCTION
-Y7- STA. 11+00.00



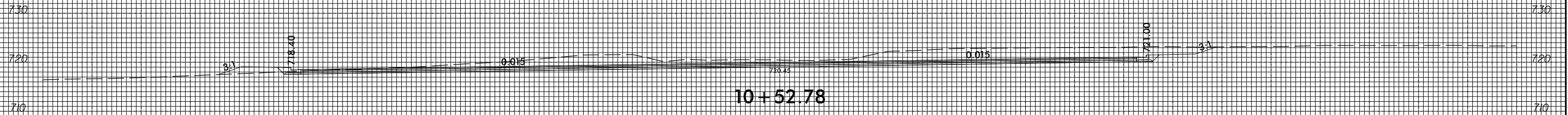
-Y7-

75 70 65 60 55 50 45 40 35 30 25 20 15 10 5 0 5 10 15 20 25 30 35 40 45 50 55 60 65 70 75

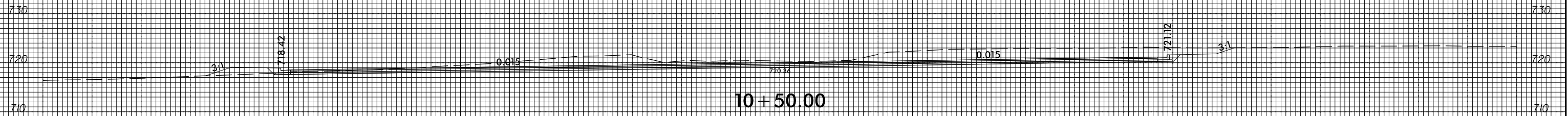


150 140 130 120 110 100 90 80 70 60 50 40 30 20 10 0 10 20 30 40 50 60 70 80 90 100 110 120 130 140 150

END GRADE
-DRW2- STA. 10+52.78
(BEGIN GRADE FOR PUBLIX)



BEGIN GRADE
-DRW2- STA. 10+42.00
-DRW2-



150 140 130 120 110 100 90 80 70 60 50 40 30 20 10 0 10 20 30 40 50 60 70 80 90 100 110 120 130 140 150