

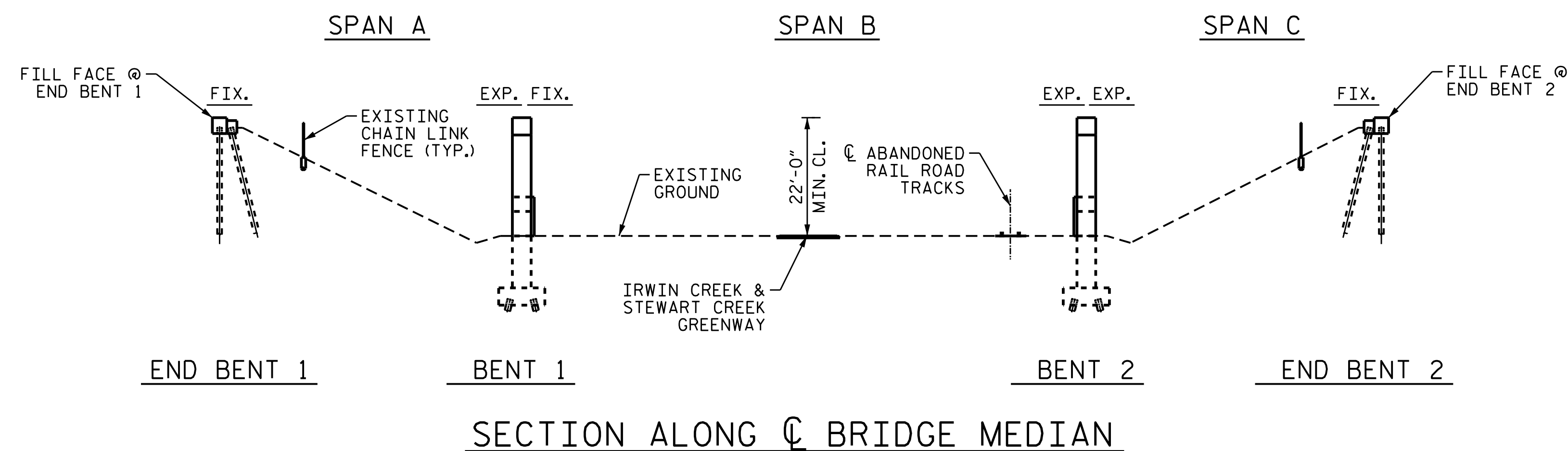
NOTES

GENERAL DRAWING INFORMATION IS TAKEN FROM THE ORIGINAL PLANS AND THE ROUTINE INSPECTION REPORT DATED 09/18/2018.

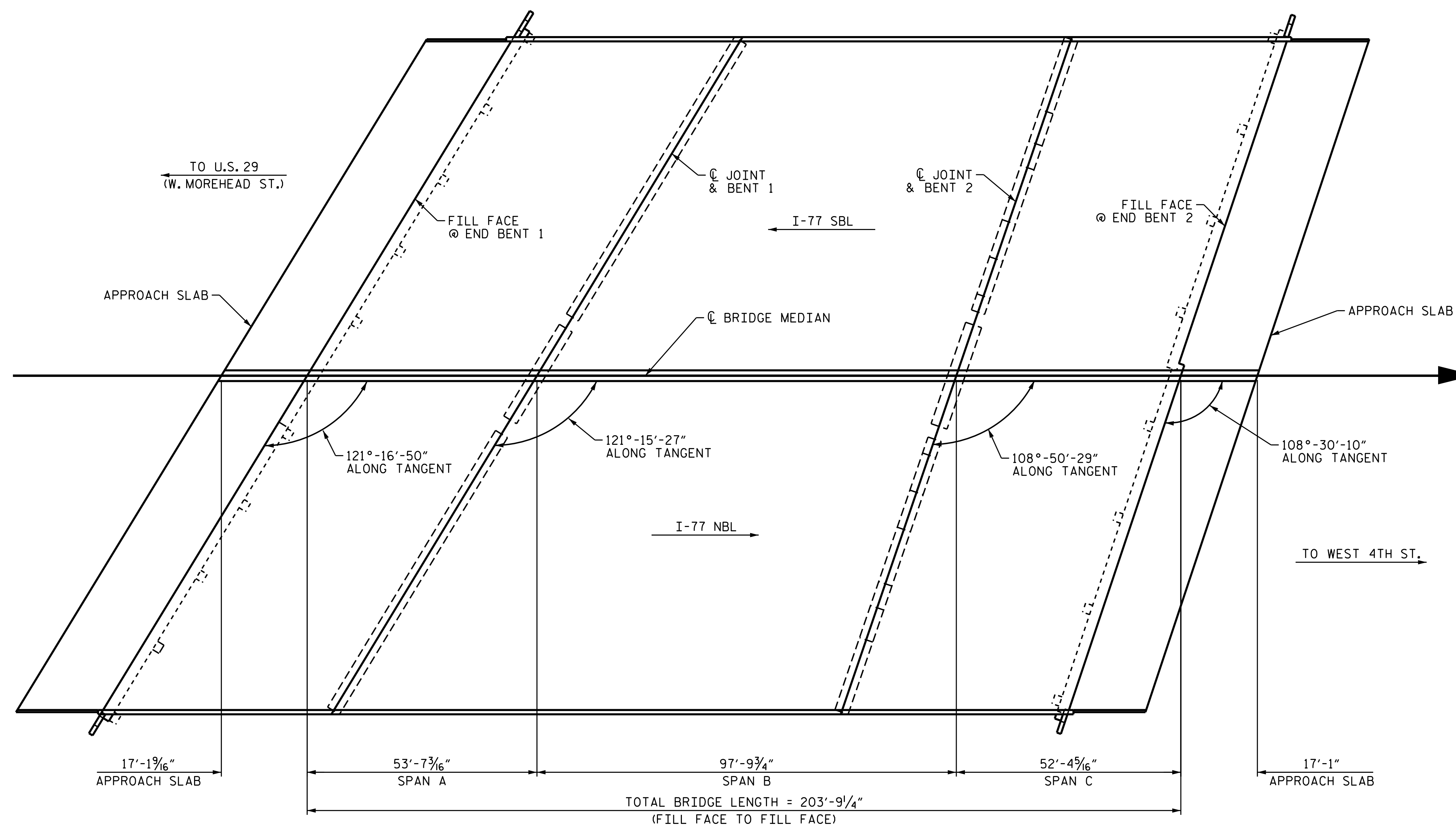
BRIDGE ORIENTATION CONFORMS TO EXISTING BRIDGE PLANS.

SCOPE OF WORK

- PARTIALLY REMOVE TOP OF BRIDGE DECK CONCRETE BY SCARIFICATION AND SHOTBLASTING METHODS.
- OVERLAY PREPARED TOP OF BRIDGE DECK WITH POLYESTER POLYMER CONCRETE (PPC).
- REMOVE EXISTING JOINT MATERIAL AND INSTALL FOAM JOINTS.
- GROOVE PPC BRIDGE DECK.
- CLEAN AND REPAINT EXISTING STRUCTURAL STEEL.
- REMOVE DEBRIS FROM TOP OF EXISTING END BENT AND BENT CAPS, AND APPLY EPOXY COATING.
- REMOVE UNSOUND CONCRETE AND PROPERLY PREPARE EXISTING END BENT AND BENT AREAS FOR SHOTCRETE AND CONCRETE REPAIR.
- REPAIR EXISTING SLOPES AND PLACE SLOPE PROTECTION MATERIALS.




SECTION ALONG Q BRIDGE MEDIAN



PLAN
(FOUNDATIONS NOT SHOWN FOR CLARITY)

I HEREBY CERTIFY THAT THIS STRUCTURE WAS REHABILITATED ACCORDING TO THESE PLANS OR AS NOTED HEREIN.

RESIDENT ENGINEER _____ DATE _____



PROJECT NO. I-5769
MECKLENBURG COUNTY
 BRIDGE NO. 590227



STATE OF NORTH CAROLINA
 DEPARTMENT OF TRANSPORTATION
 RALEIGH

GENERAL DRAWING
 BRIDGE ON I-77 OVER
 GREENWAY TRAIL BETWEEN
 U.S. 29 (W. MOREHEAD ST.)
 AND WEST 4TH STREET

DRAWN BY : N.A. PIERCE DATE : 8/2018
 CHECKED BY : D.A. CANTRELL DATE : 12/2018

REVISIONS						SHEET NO.
NO.	BY:	DATE:	NO.	BY:	DATE:	S3-01
1			3			TOTAL SHEETS
2			4			13