

**This electronic collection of documents is provided
for the convenience of the user
and is Not a Certified Document –**

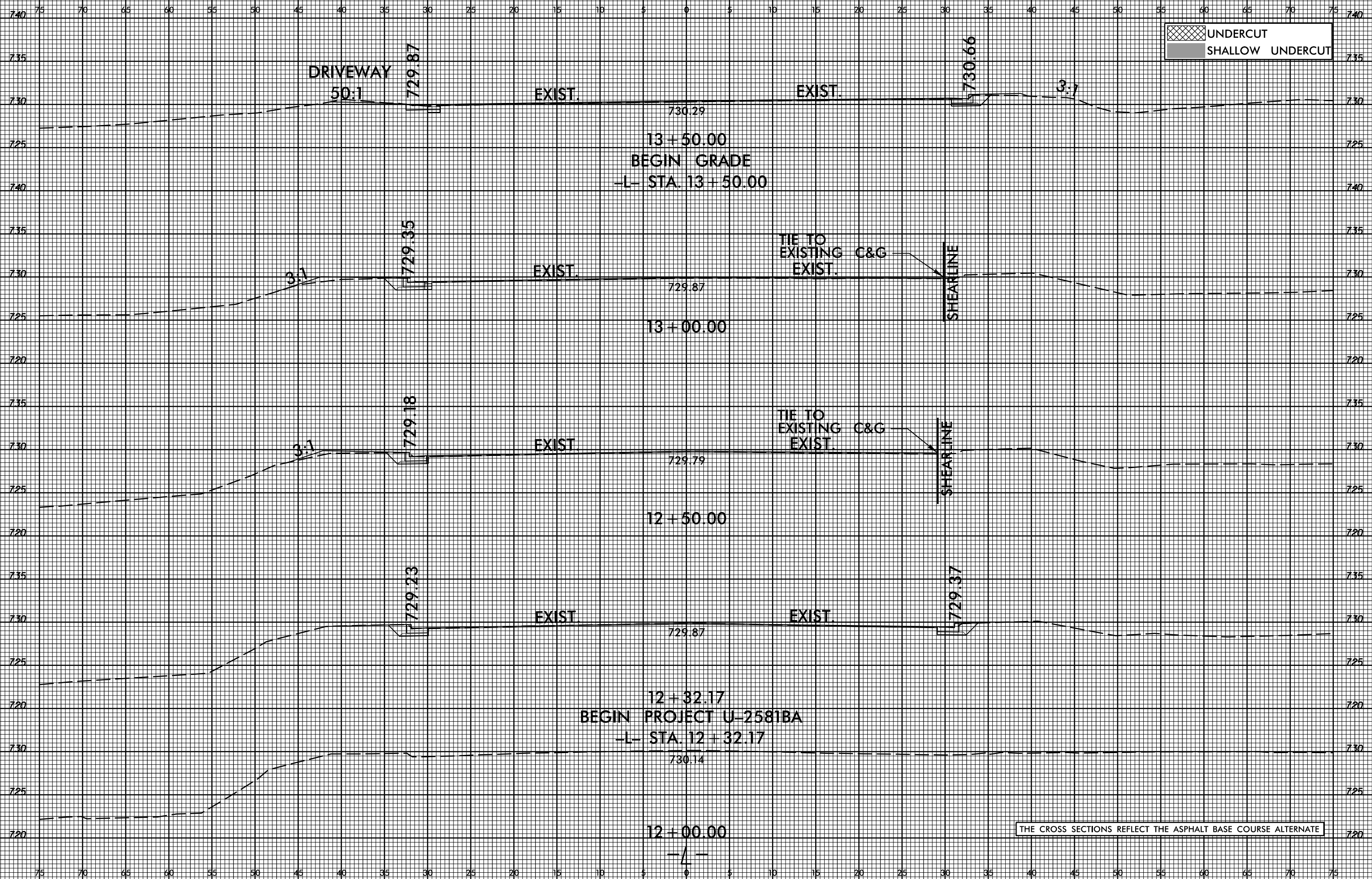
**The documents contained herein were originally issued
and sealed by the individuals whose names and license
numbers appear on each page, on the dates appearing
with their signature on that page.**

**This file or an individual page
shall not be considered a certified document.**

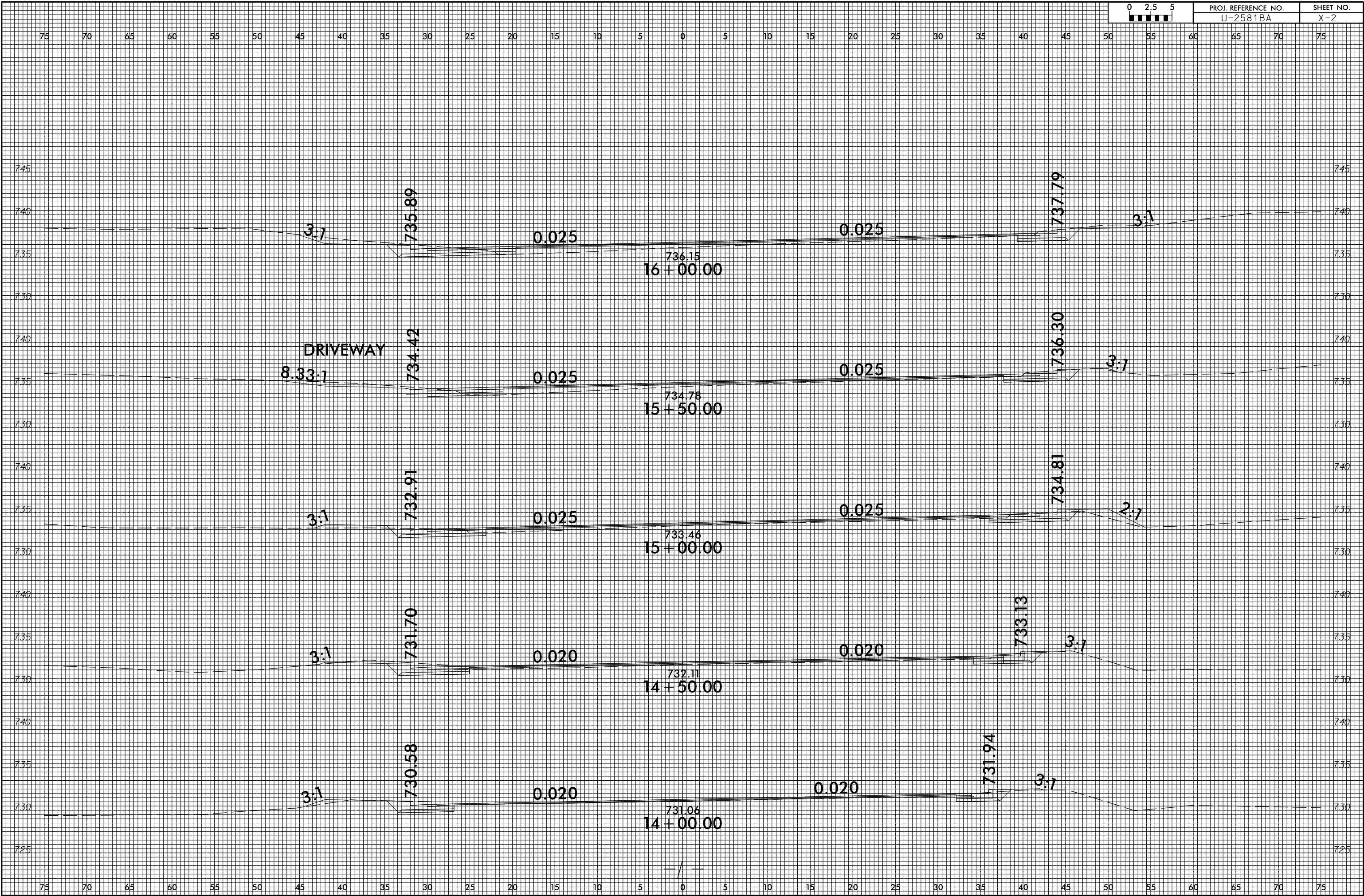

STATE OF NORTH CAROLINA
DIVISION OF HIGHWAYS
CROSS SECTION INDEX SHEET

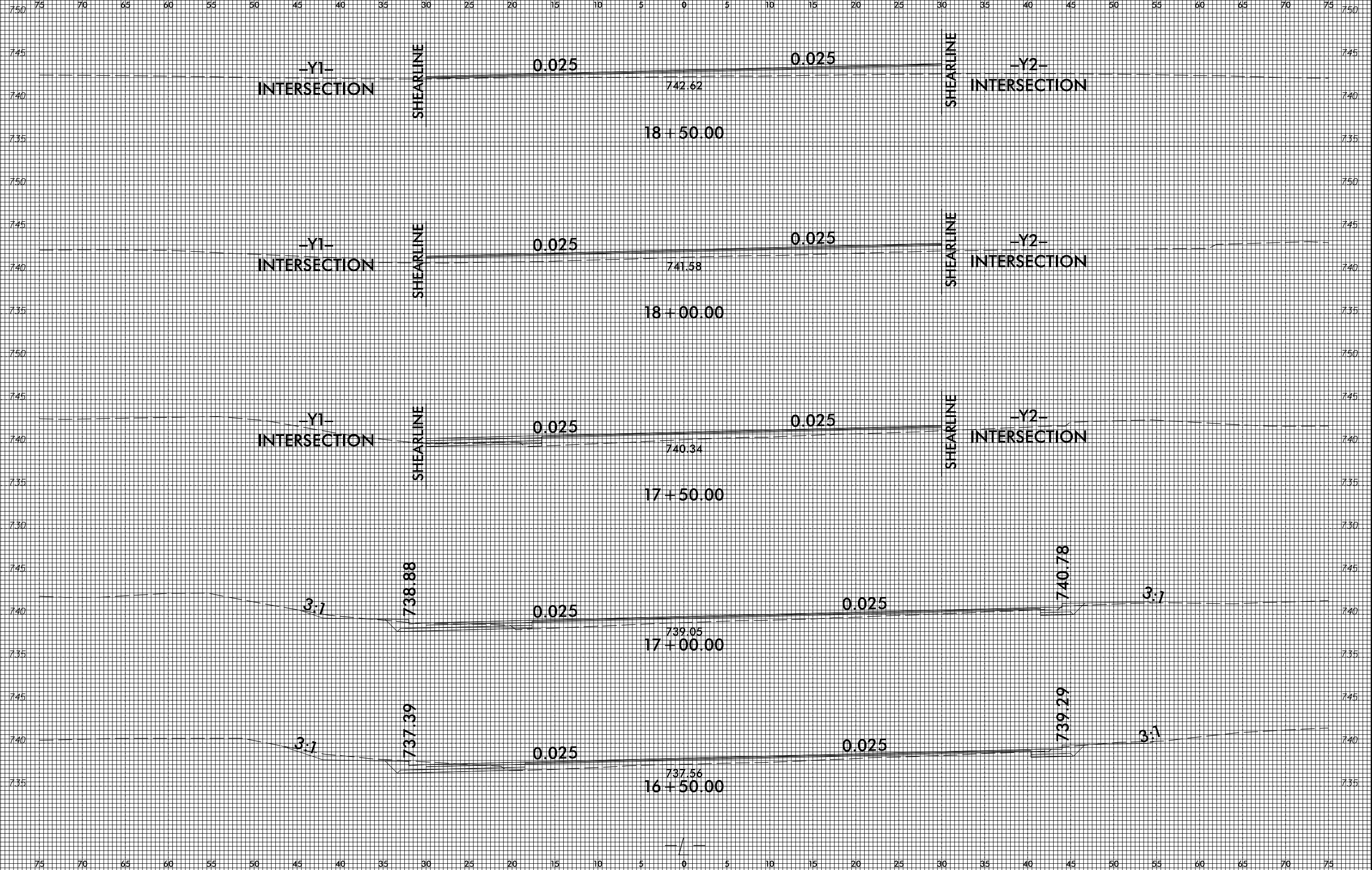
PROJ. REFERENCE NO.	SHEET NO.
U-2581BA	X-1A

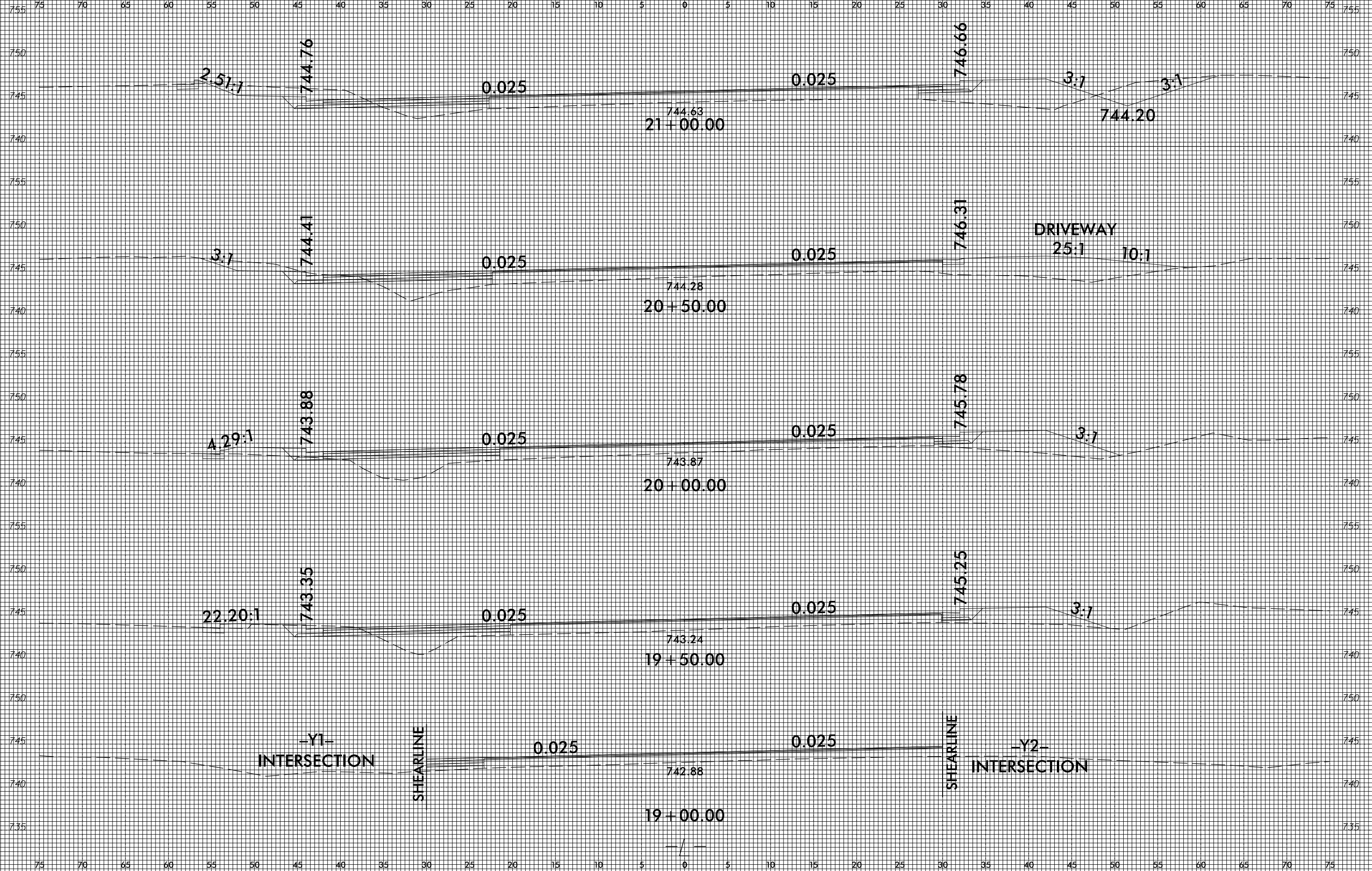
<u>CHAIN</u>	<u>STATION</u>	<u>TO</u>	<u>STATION</u>	<u>SHEET NO.</u>
INDEX SHEET				X-1A
CROSS SECTION SUMMARY				X-1B THRU X-1C
-L-	12+32.17		91+80.00	X-1 THRU X-36
-Y1-	13+45.00		19+94.59	X-37 THRU X-39
-Y2-	10+30.15		18+14.00	X-40 THRU X-43
-Y3-	10+30.00		13+25.00	X-44 THRU X-45
-Y4-	10+30.00		12+43.00	X-46
-Y5-	10+30.02		11+85.00	X-47
-Y6-	12+90.00		17+79.81	X-48 THRU X-49
-Y7-	11+00.00		12+46.72	X-50
-DRW1-	10+42.00		10+78.00	X-51
-DRW2-	10+42.00		10+52.78	X-52

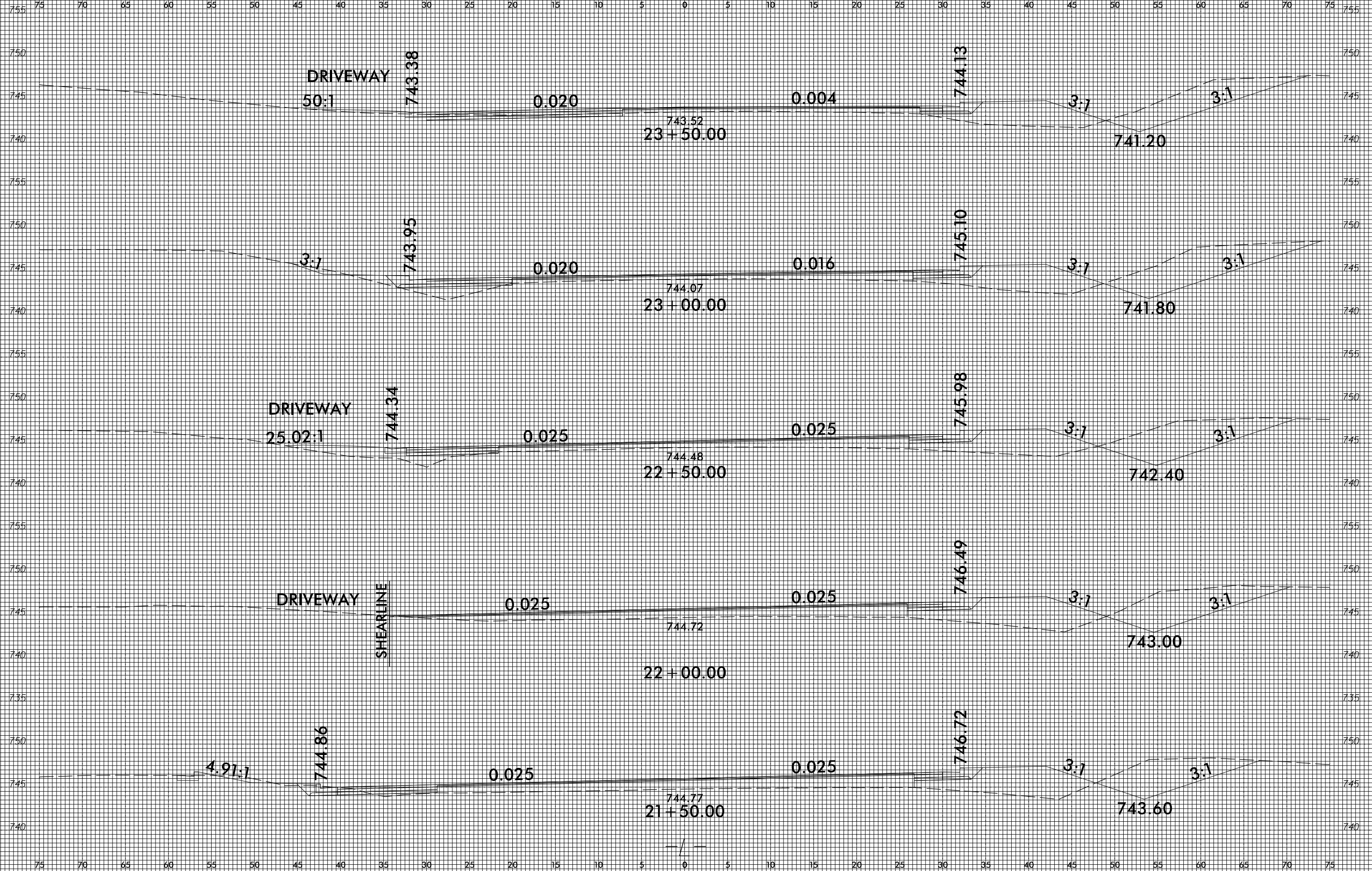


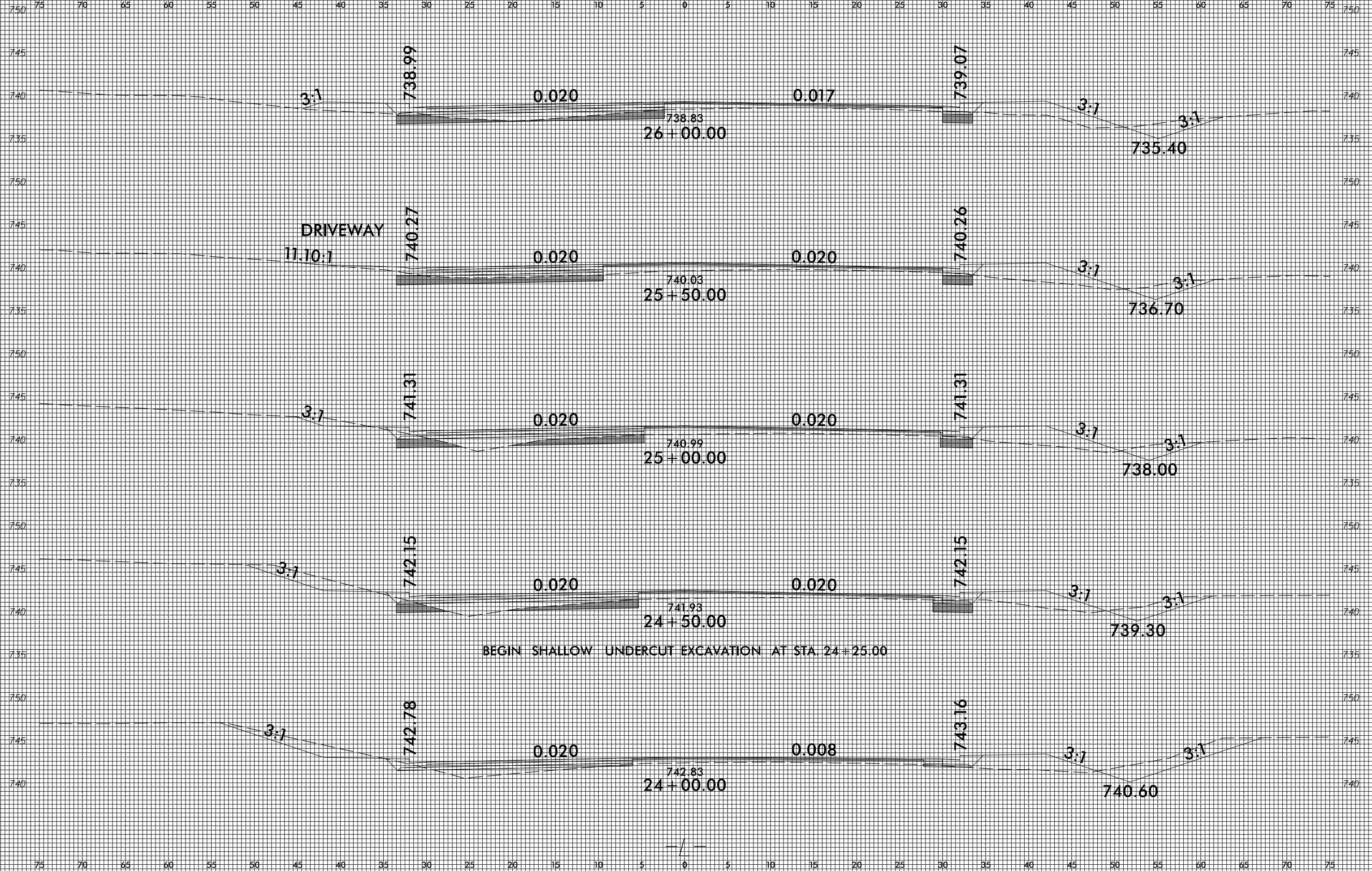
THE CROSS SECTIONS REFLECT THE ASPHALT BASE COURSE ALTERNATE

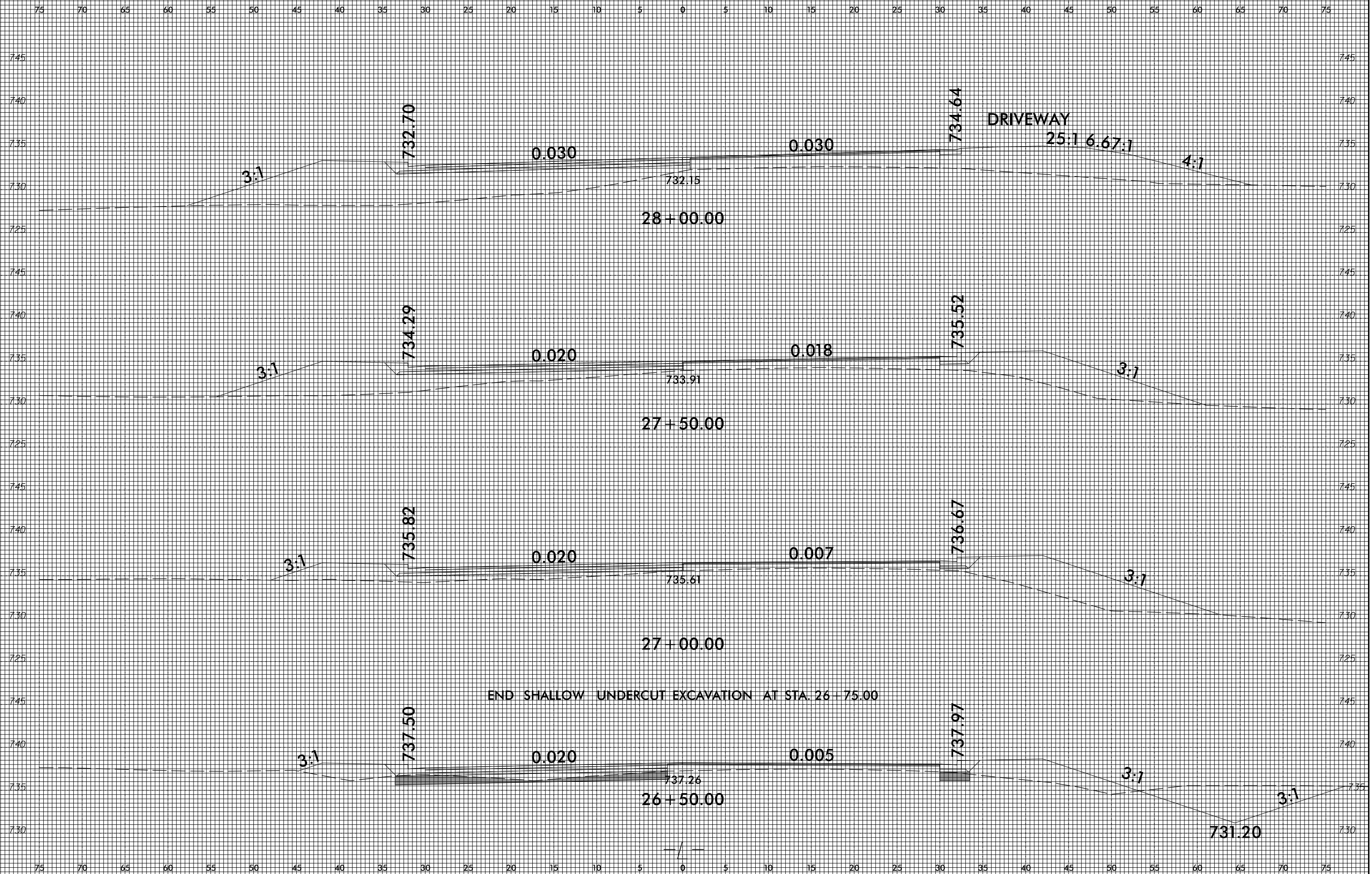





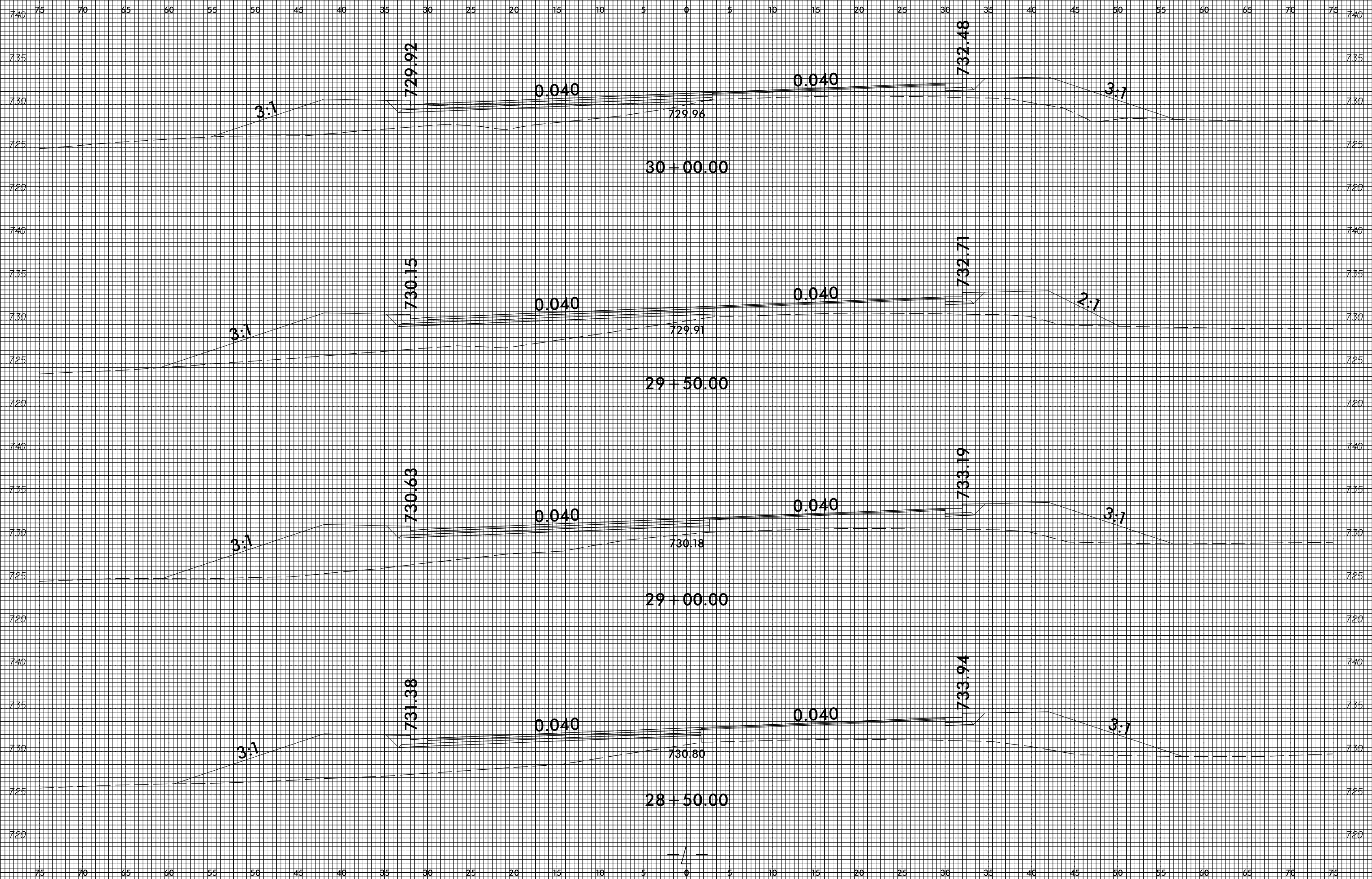



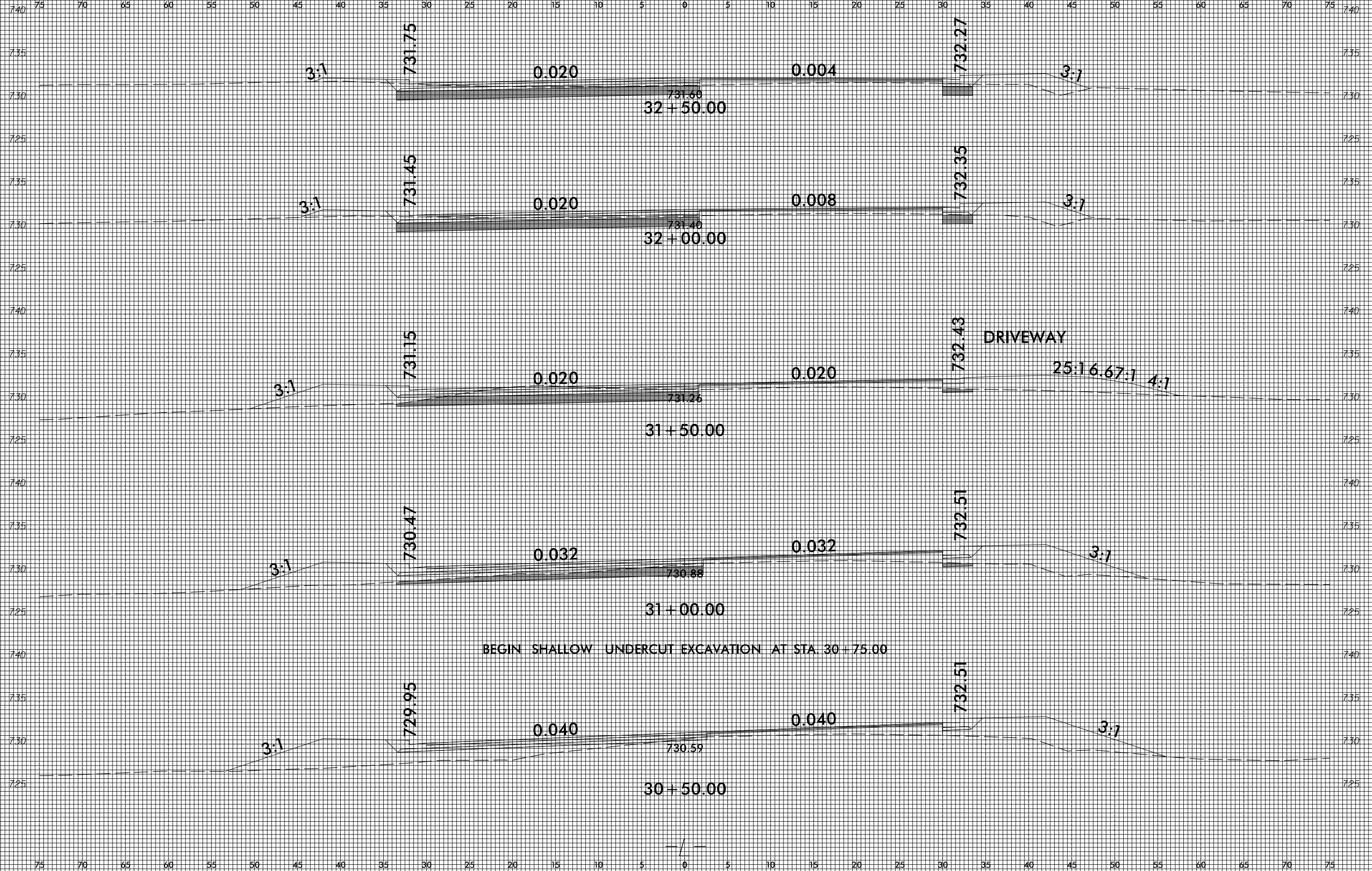






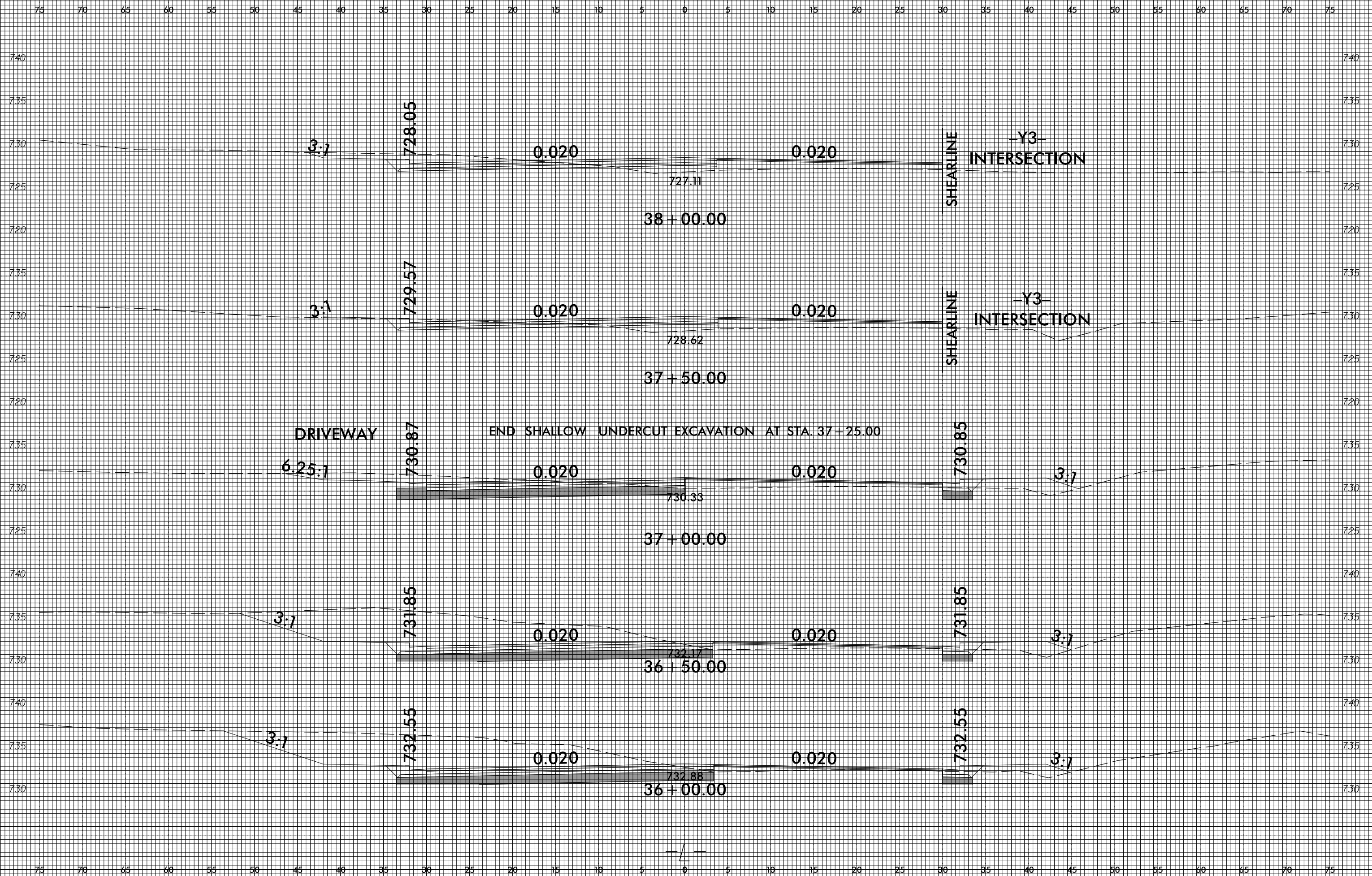


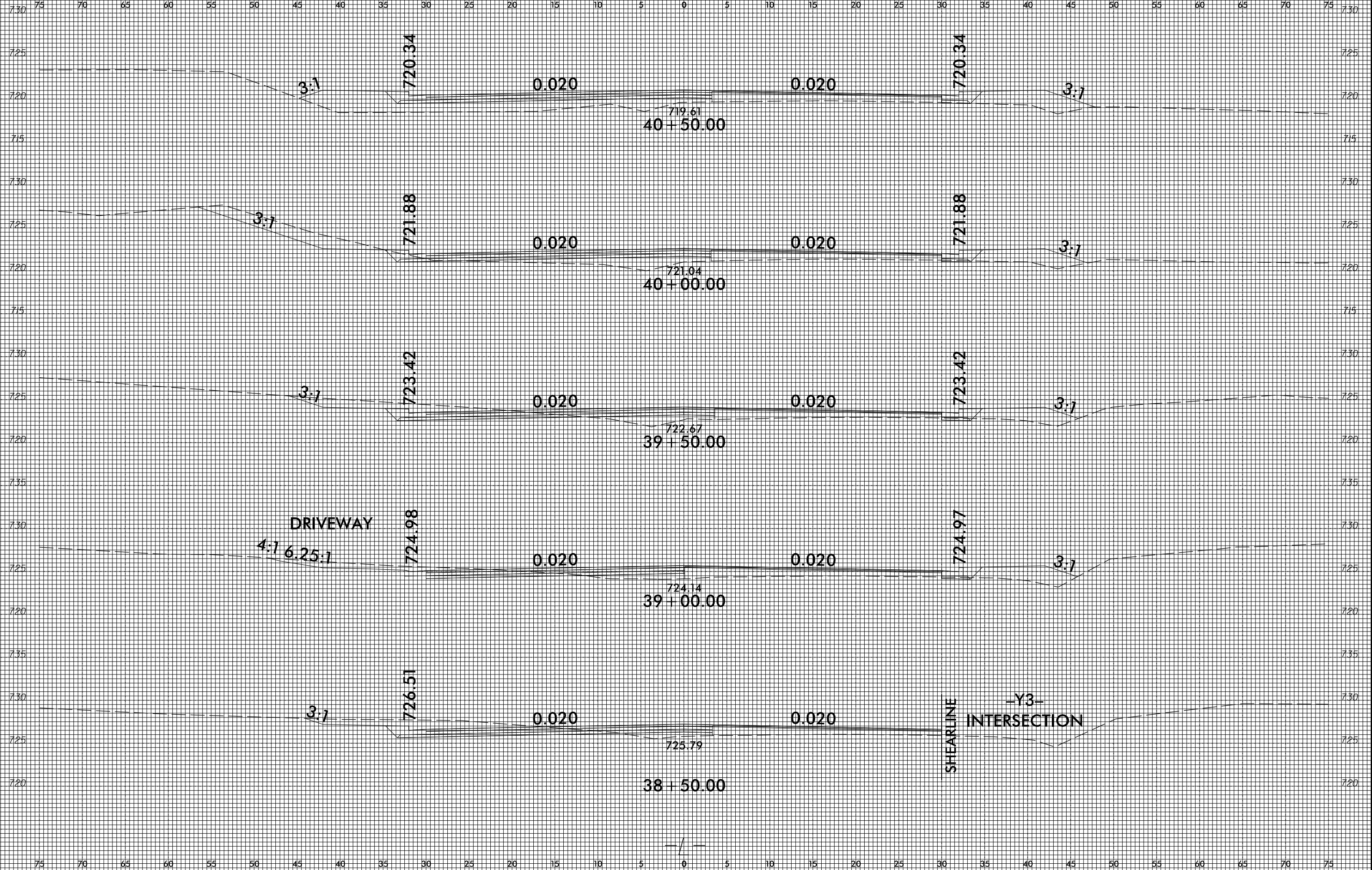
END SHALLOW UNDERCUT EXCAVATION AT STA. 26+75.00

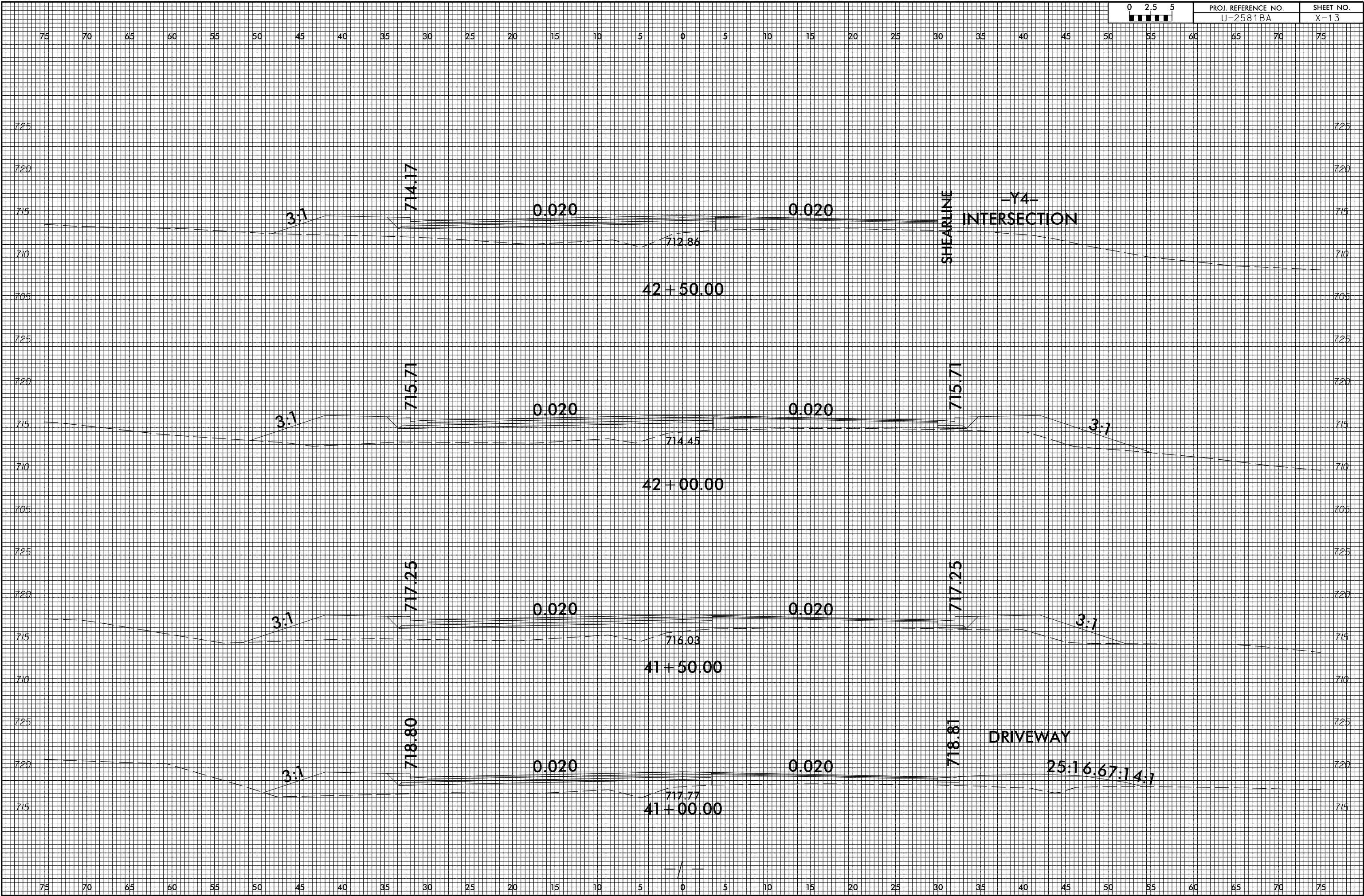



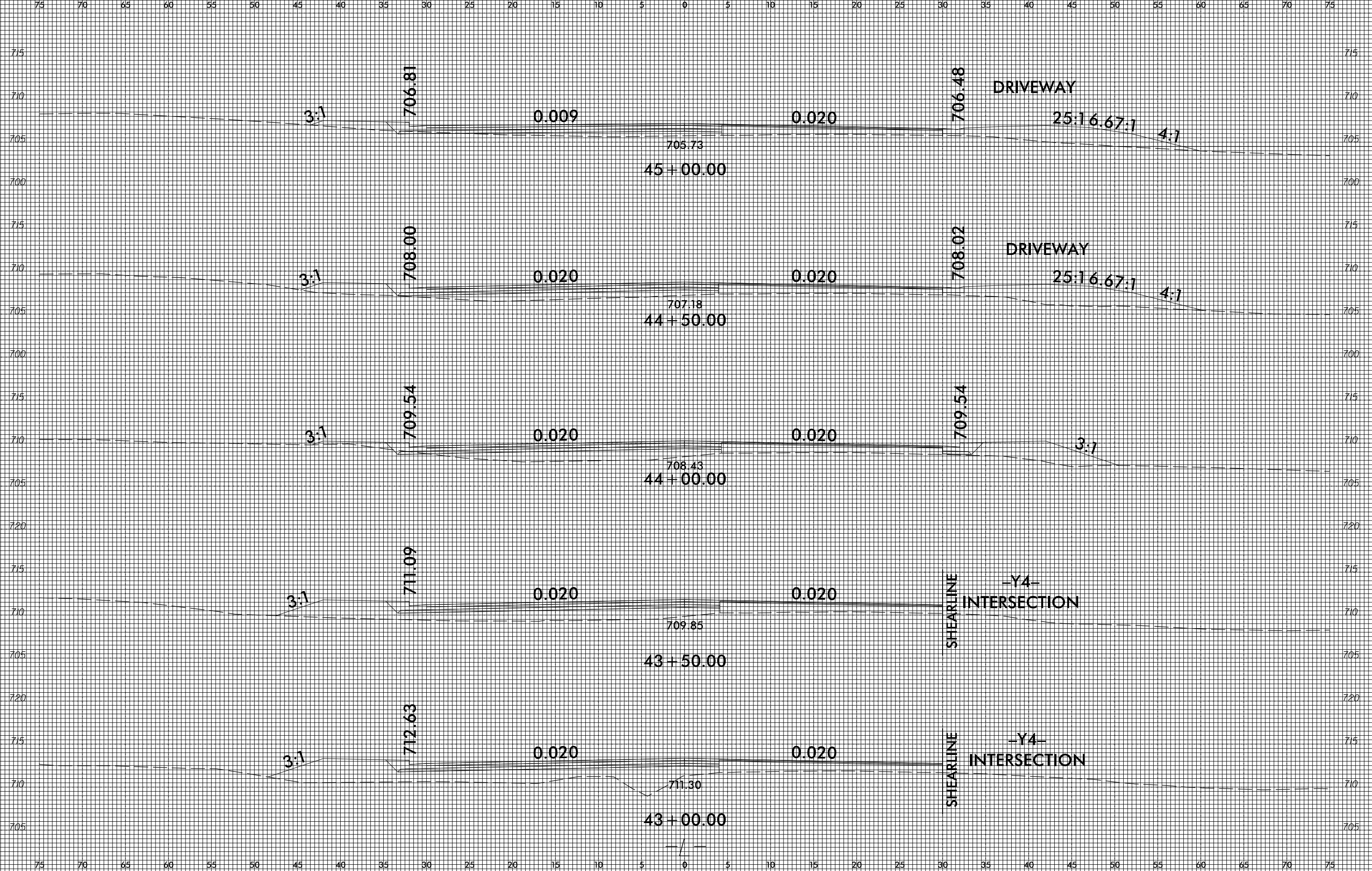


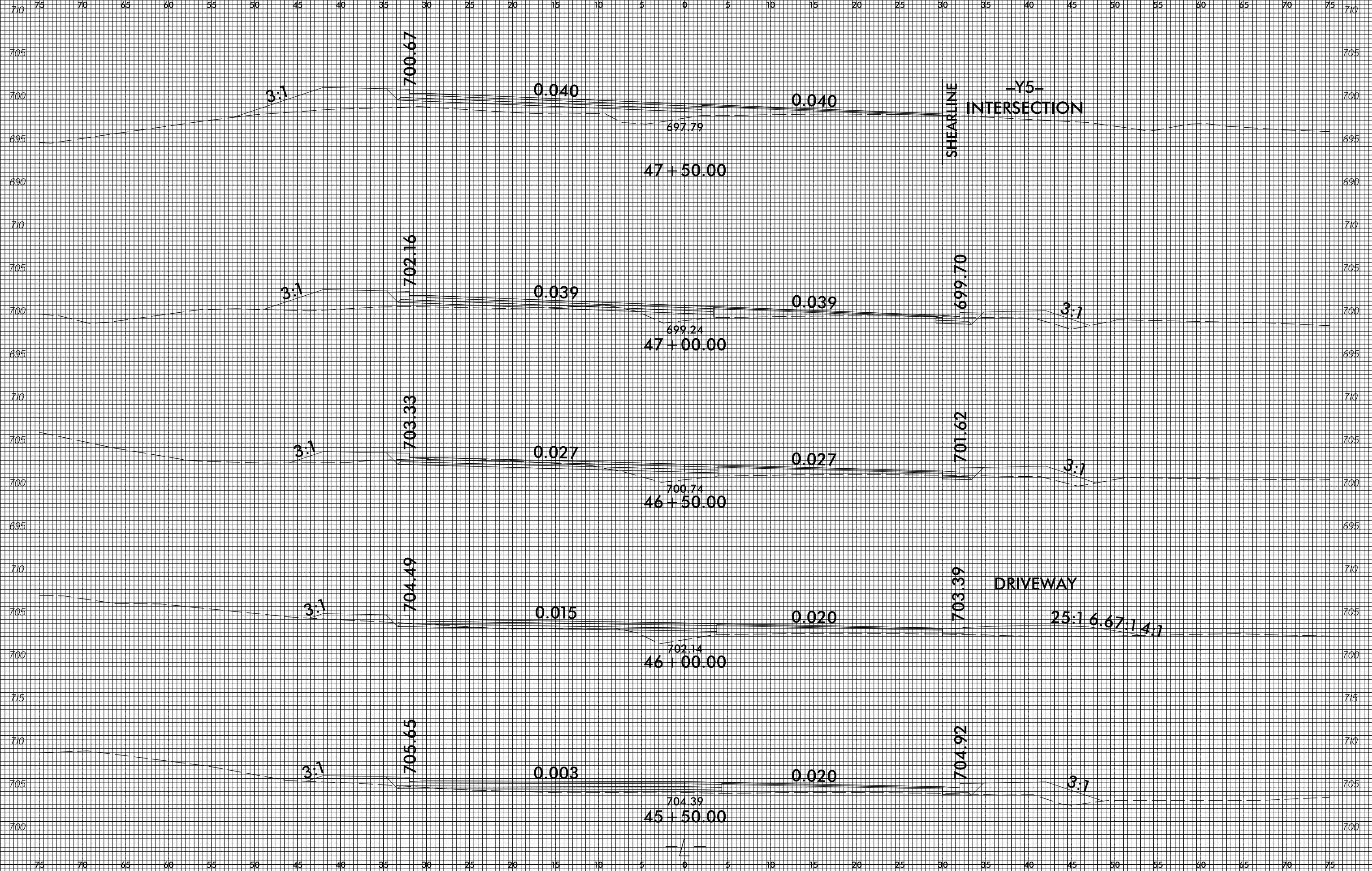


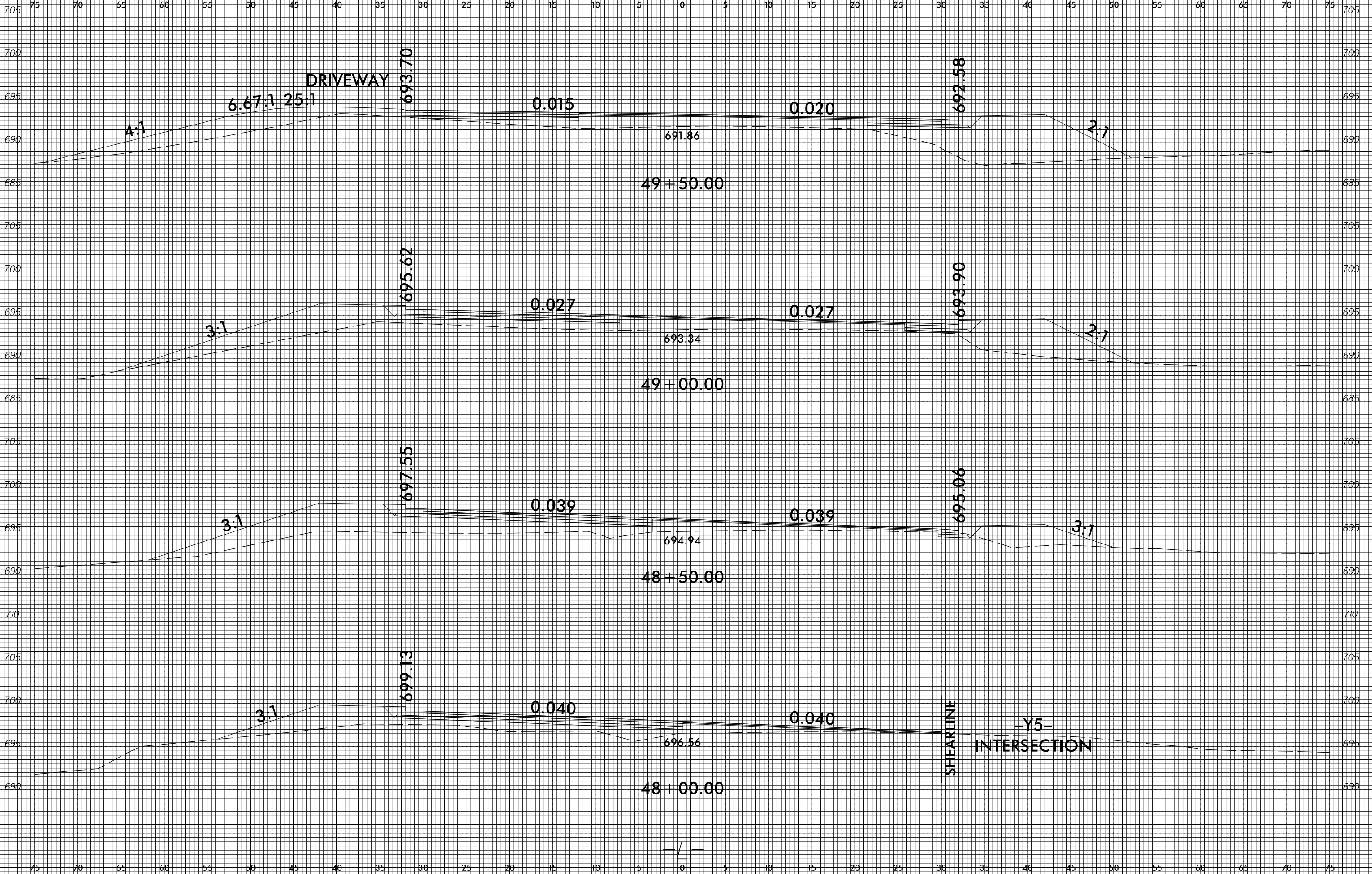


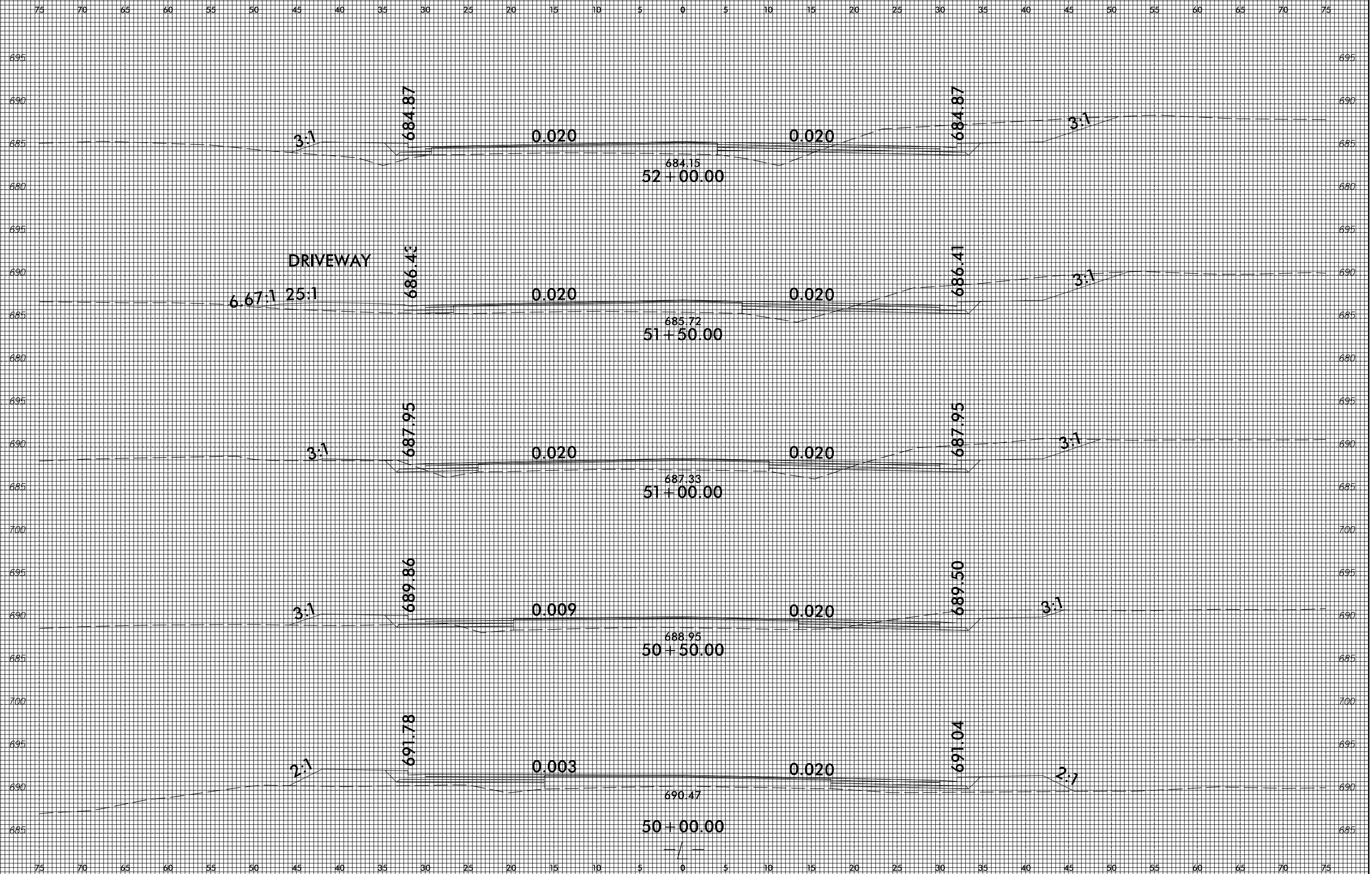



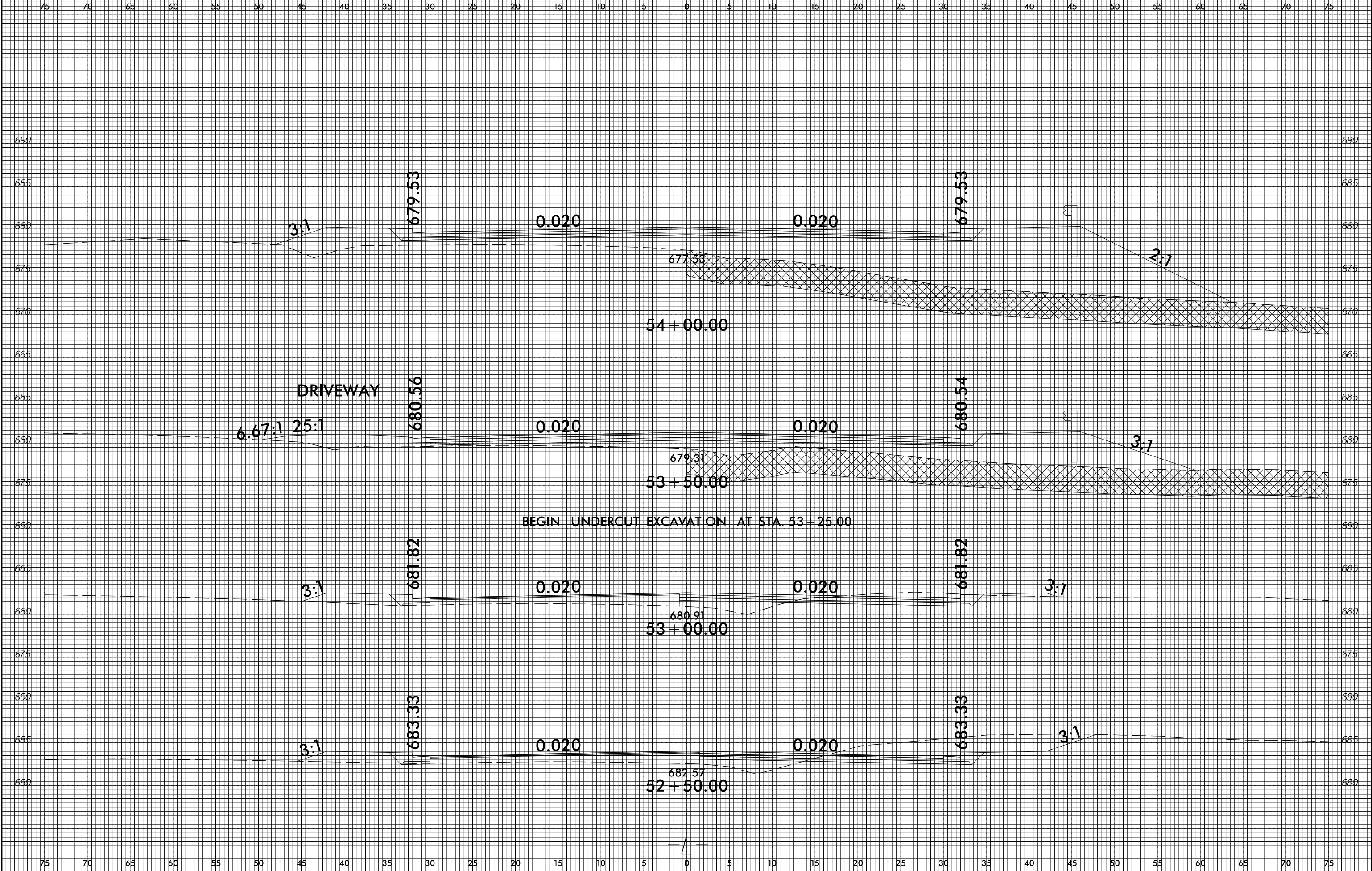


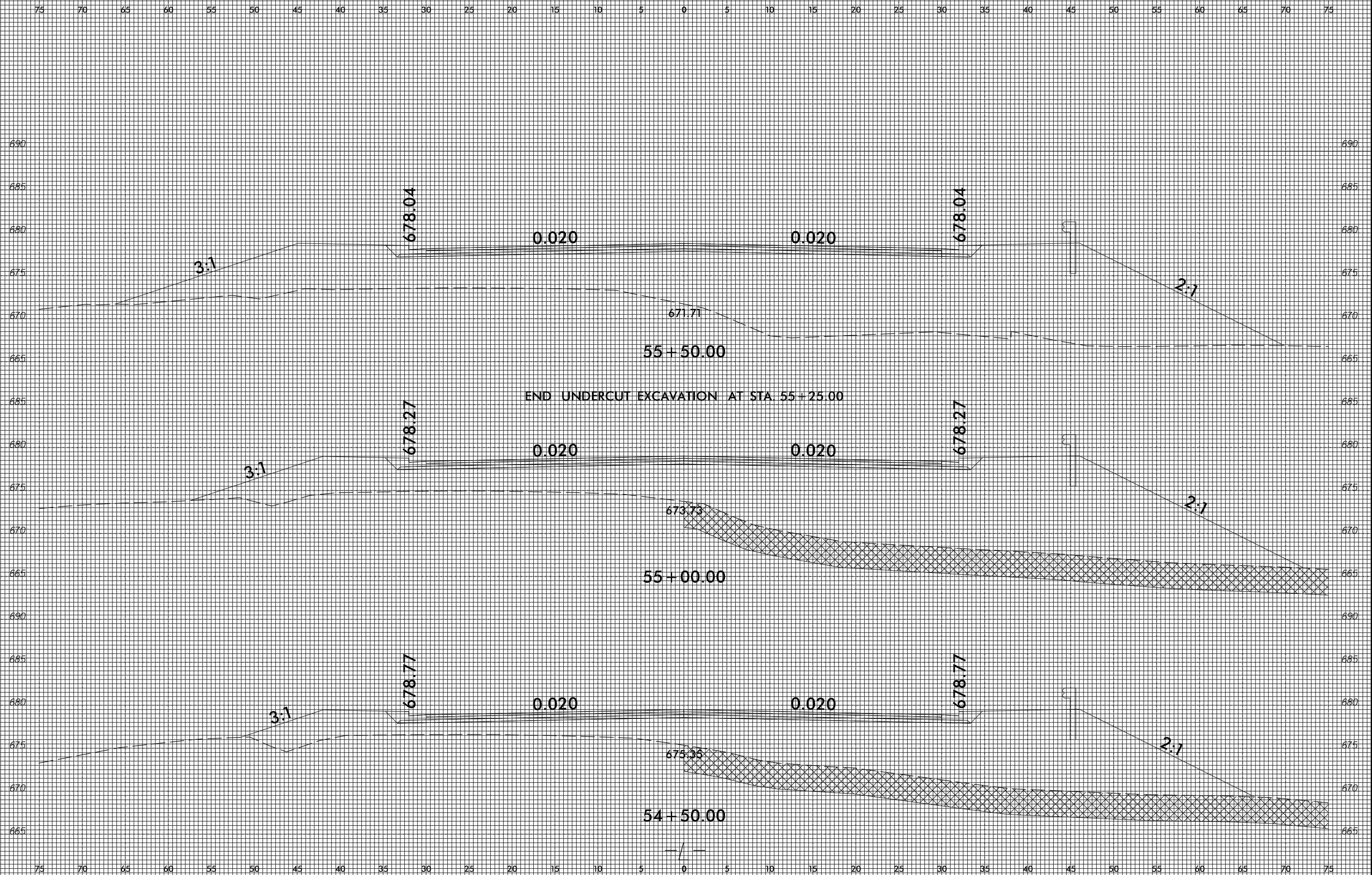


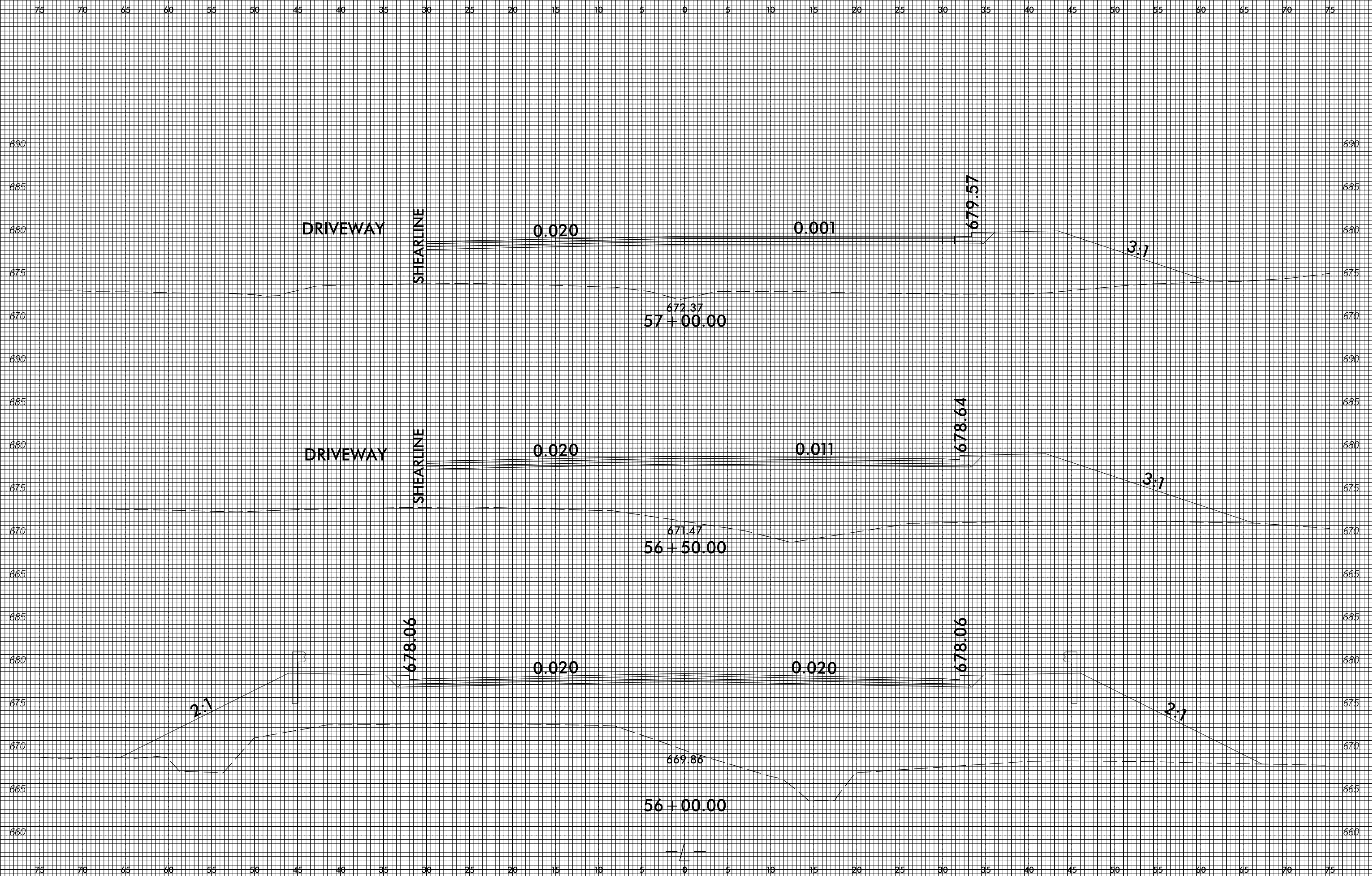


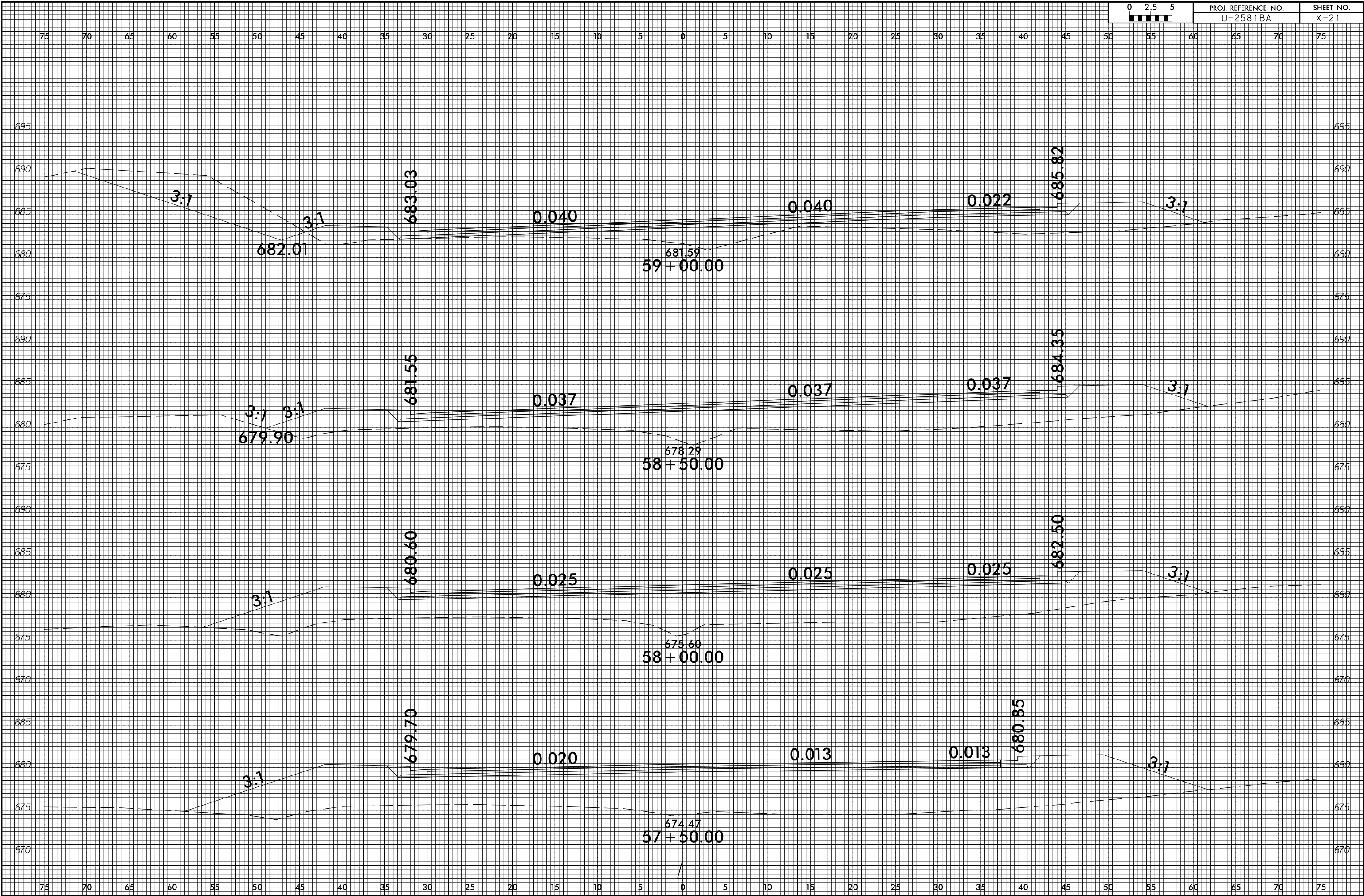


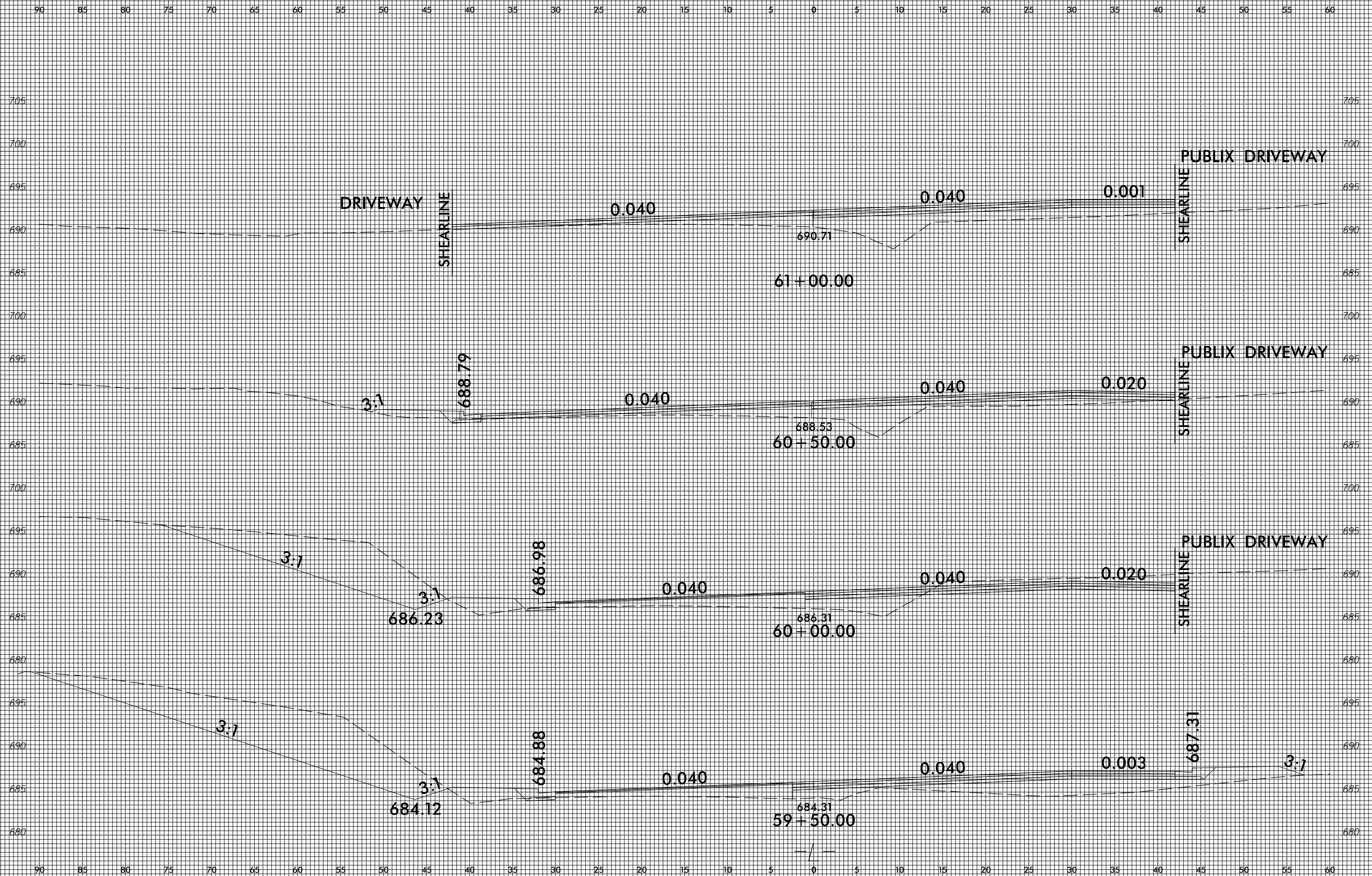


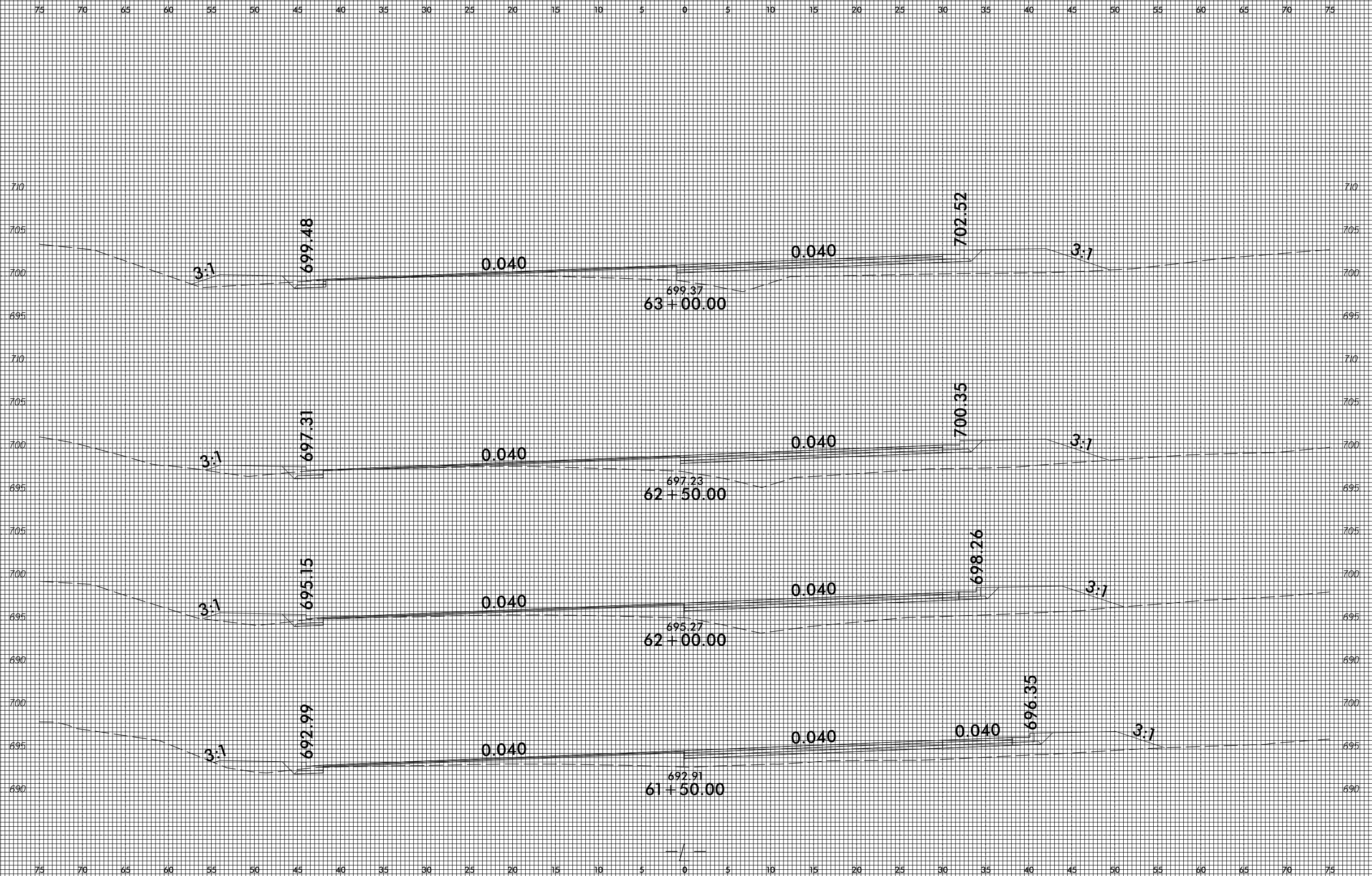








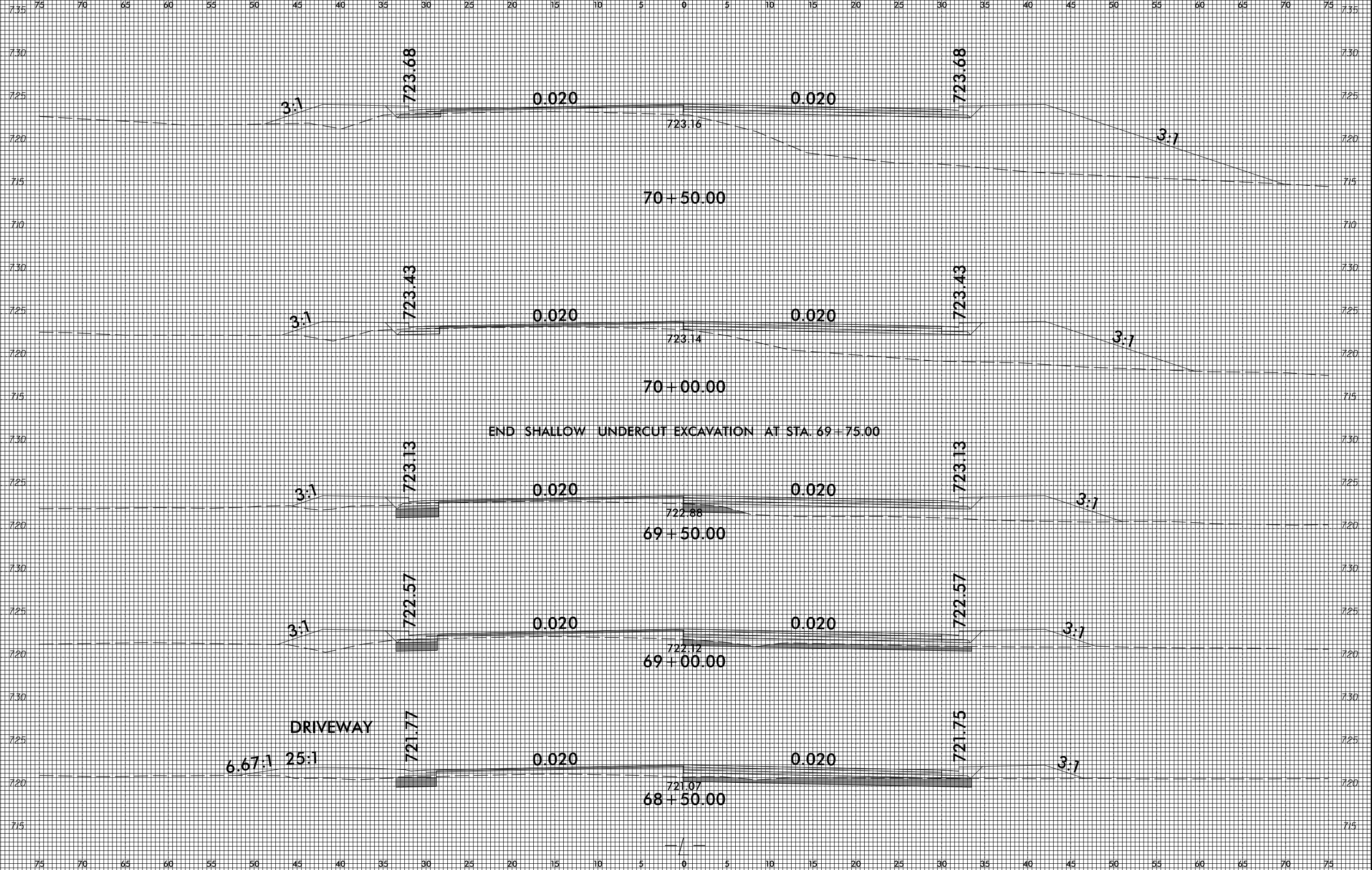


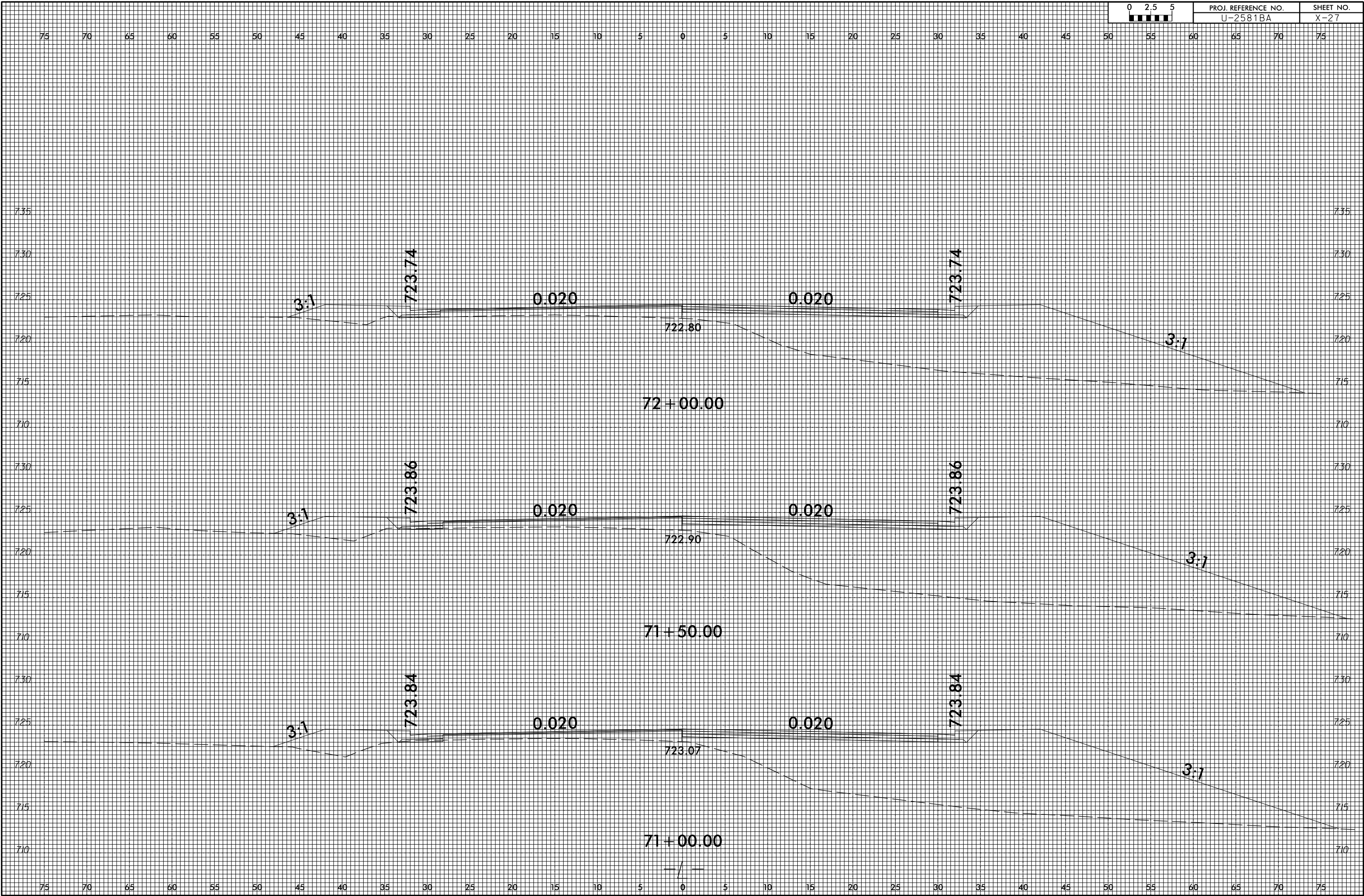


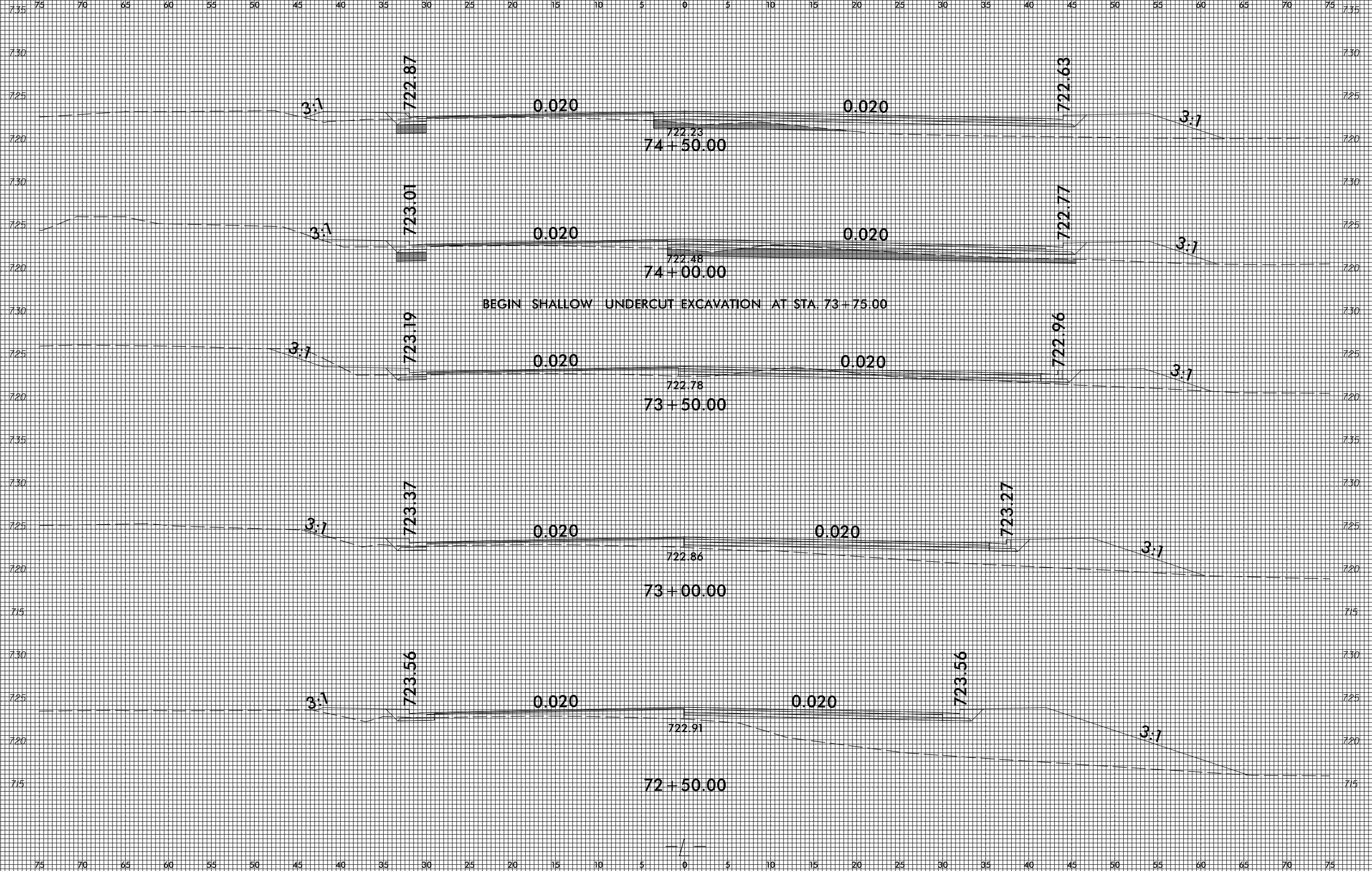


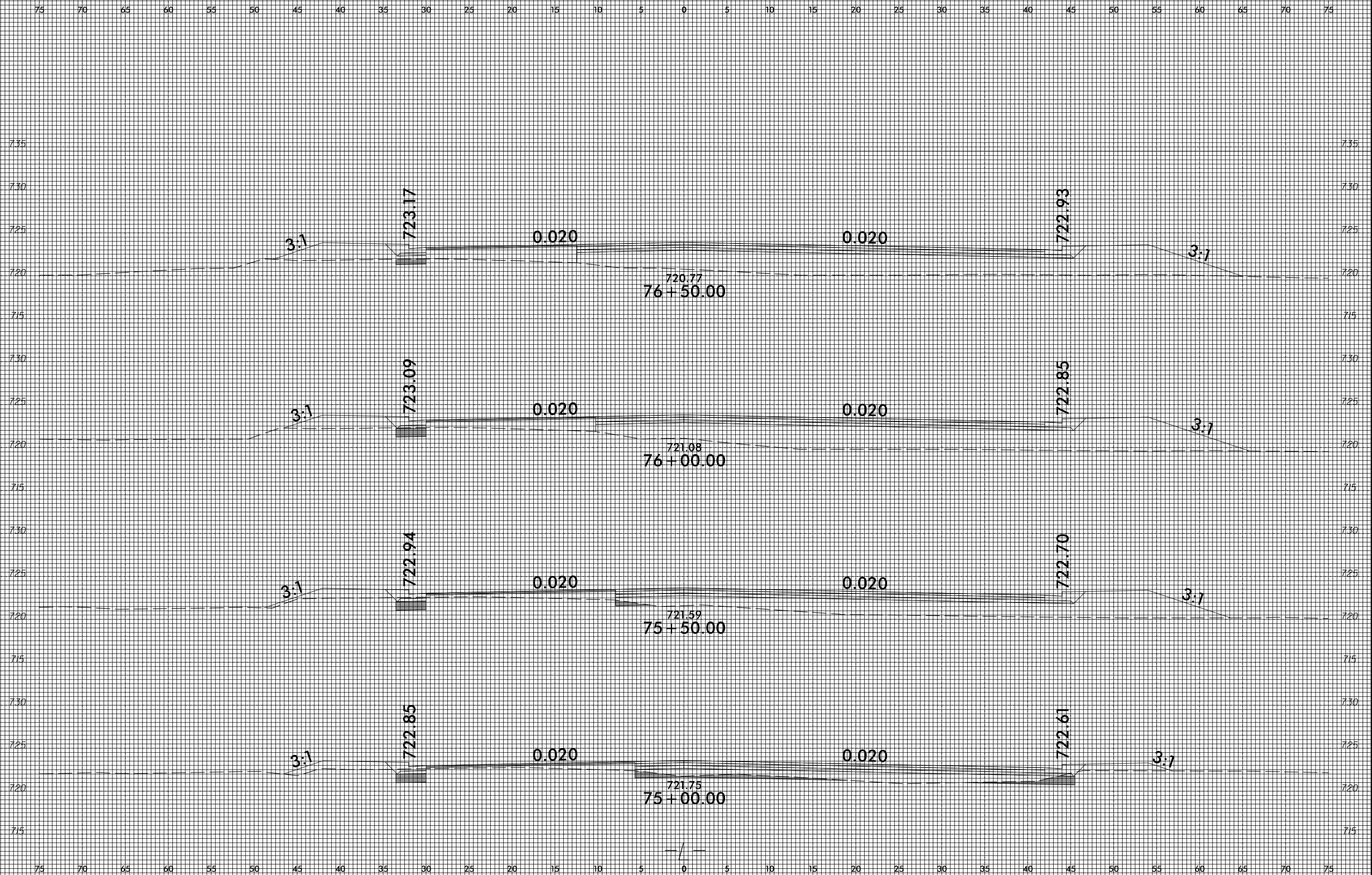


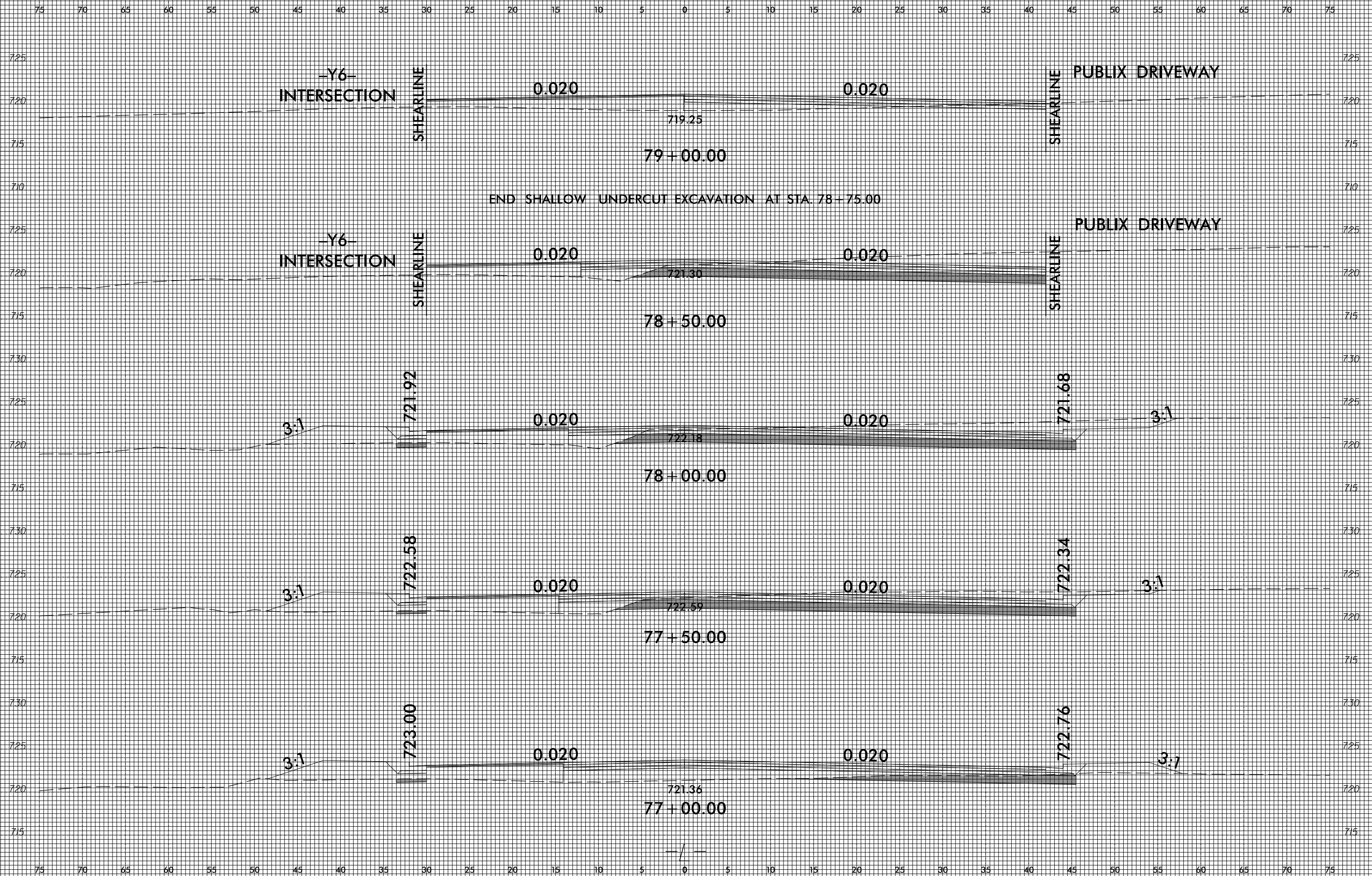


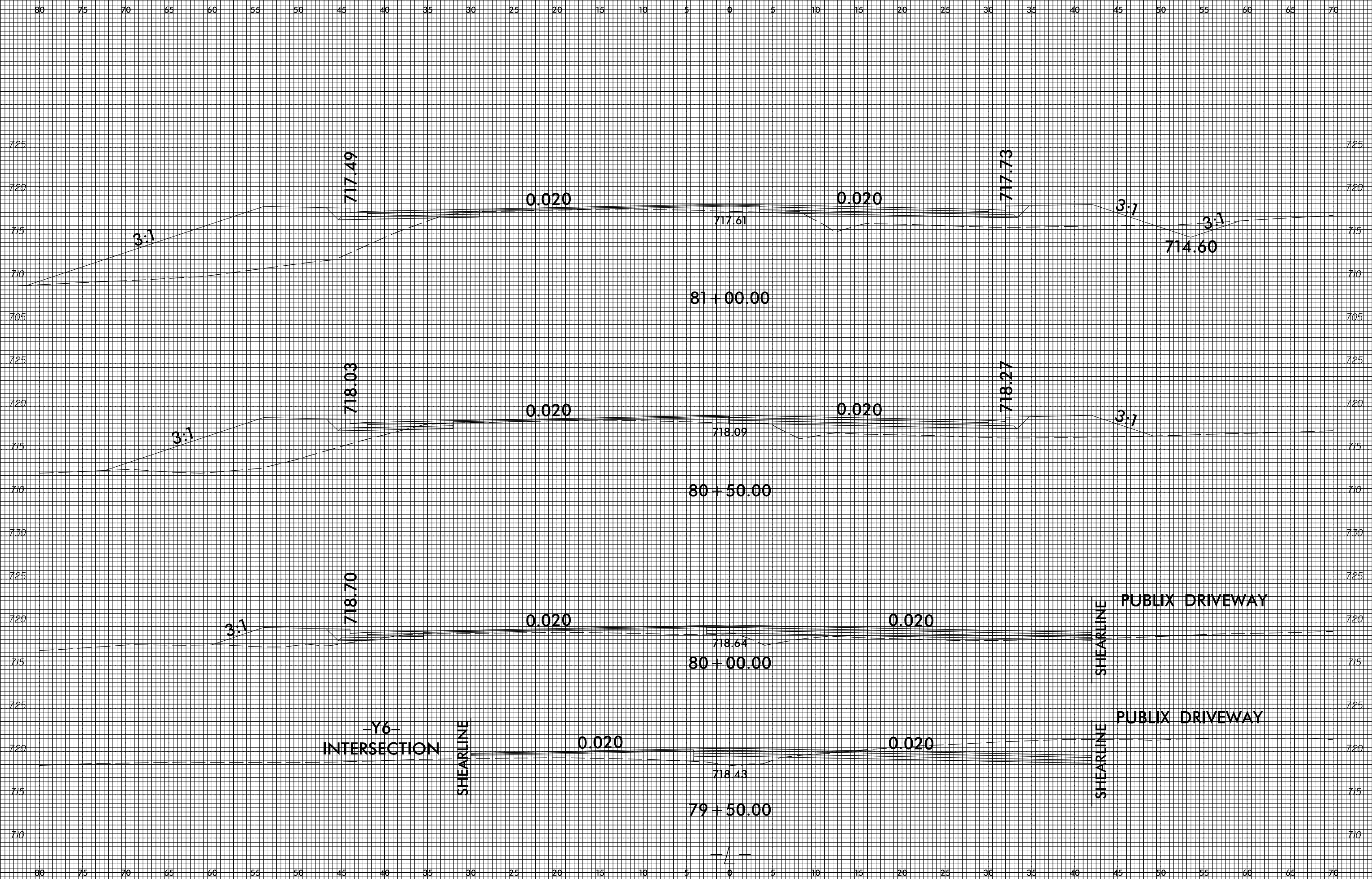


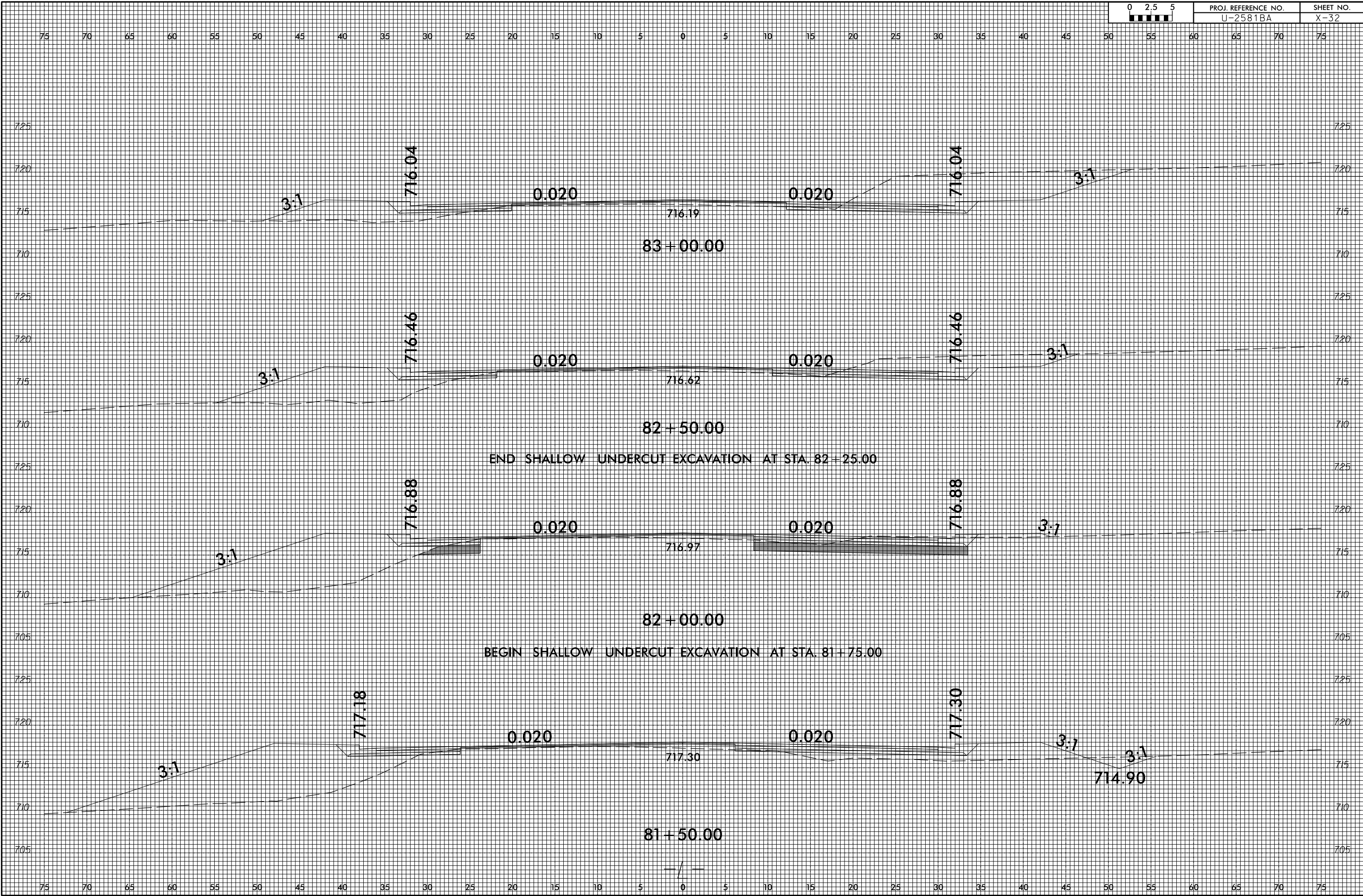


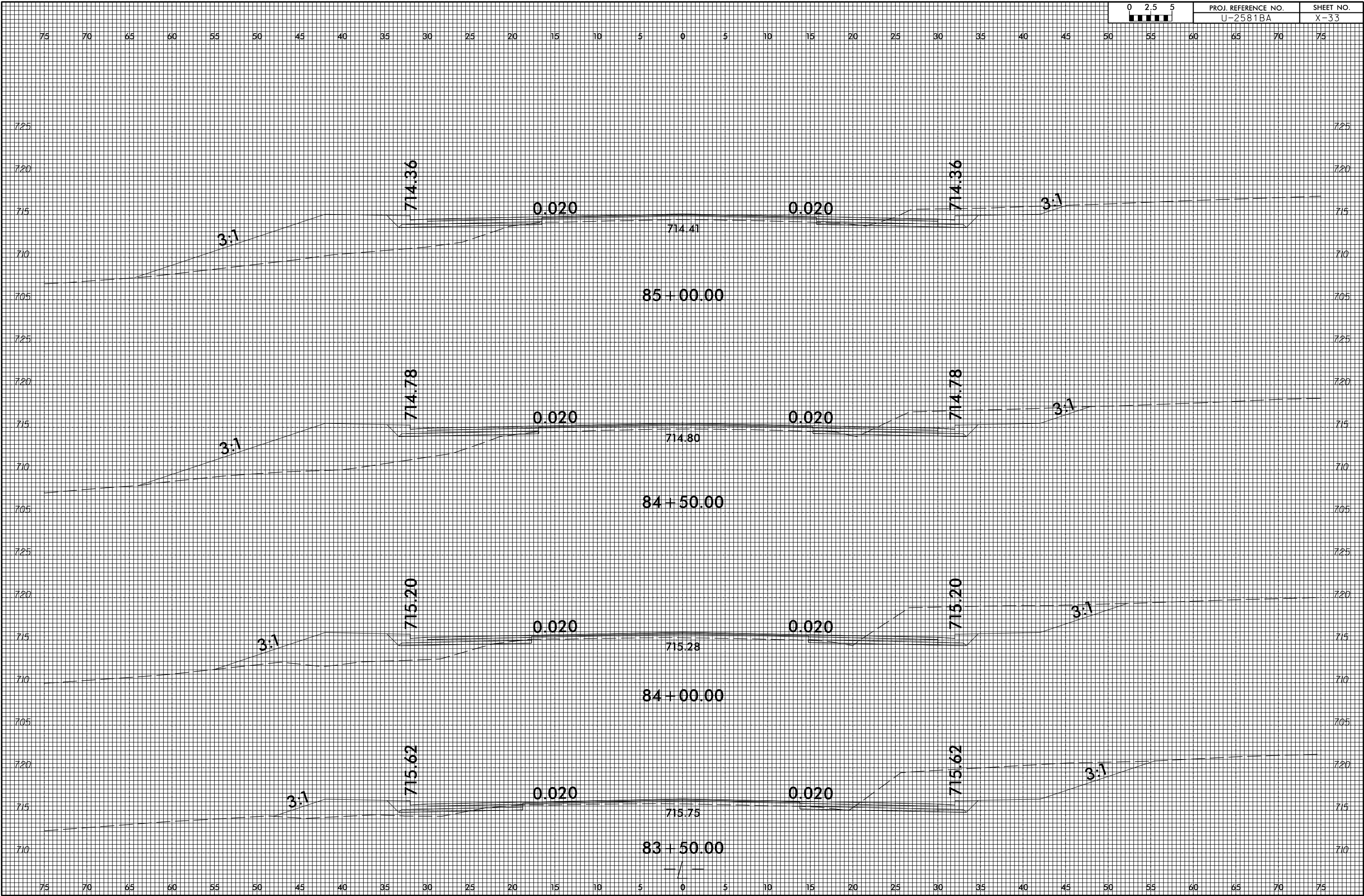


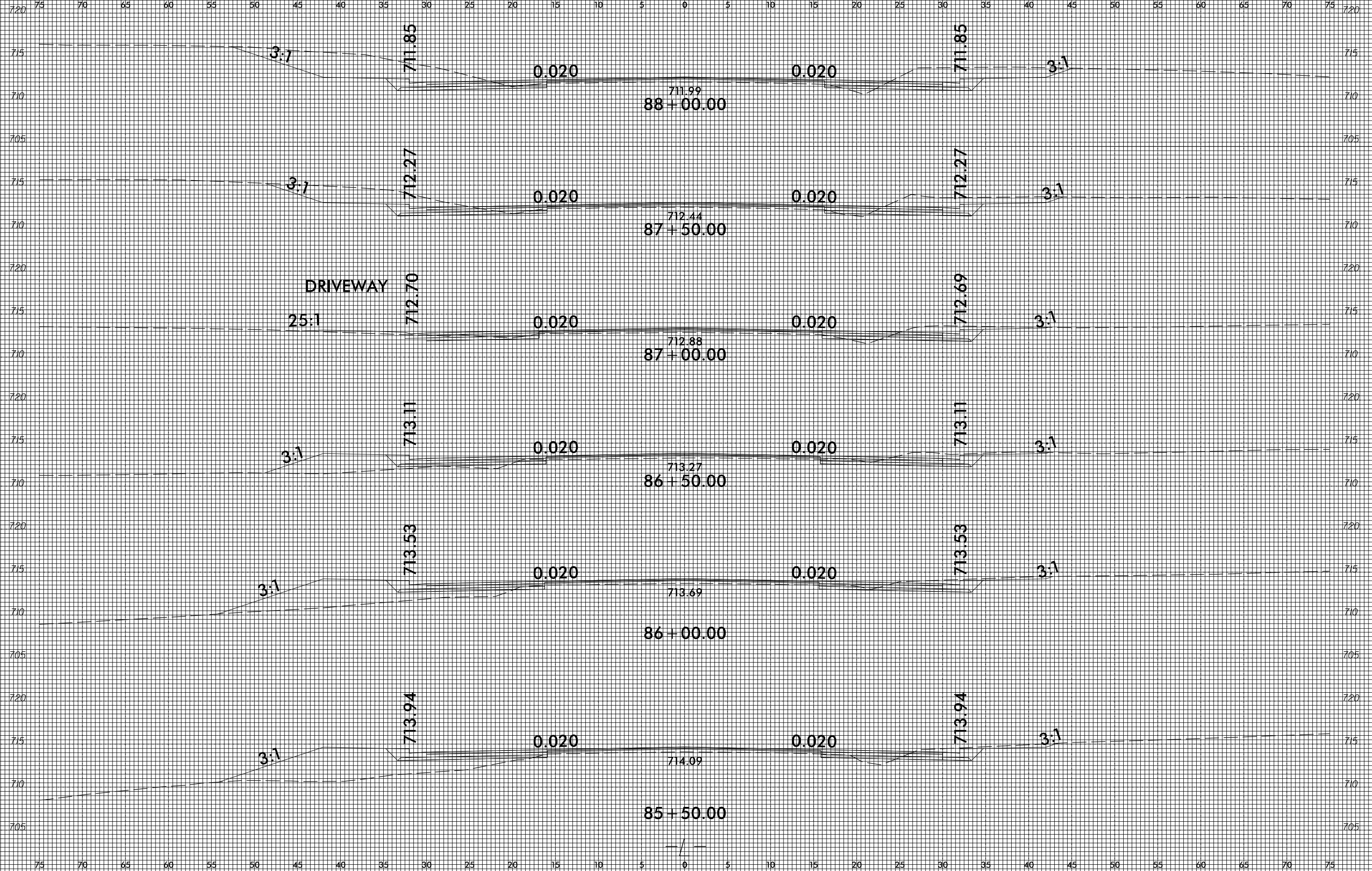


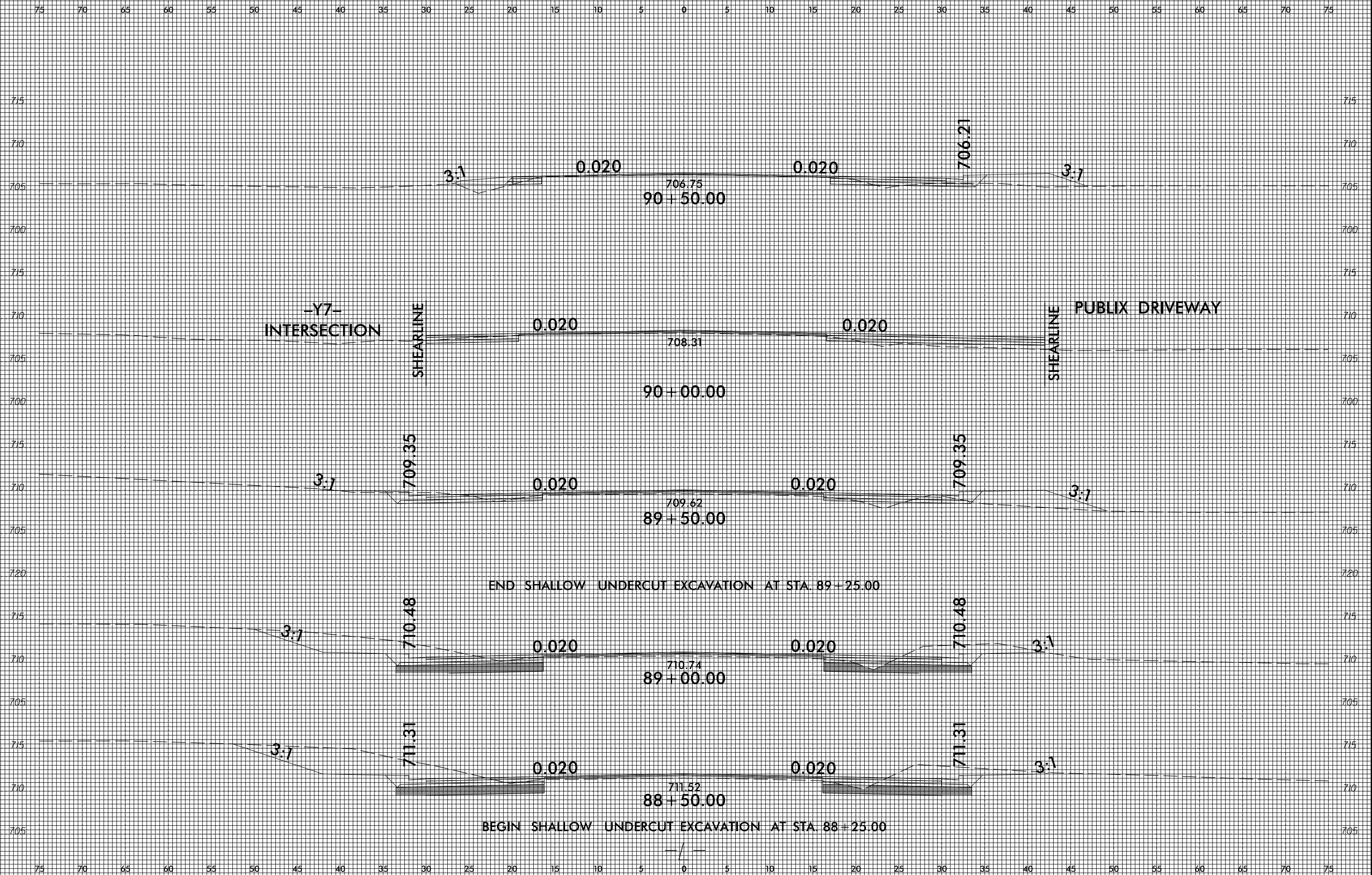


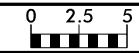






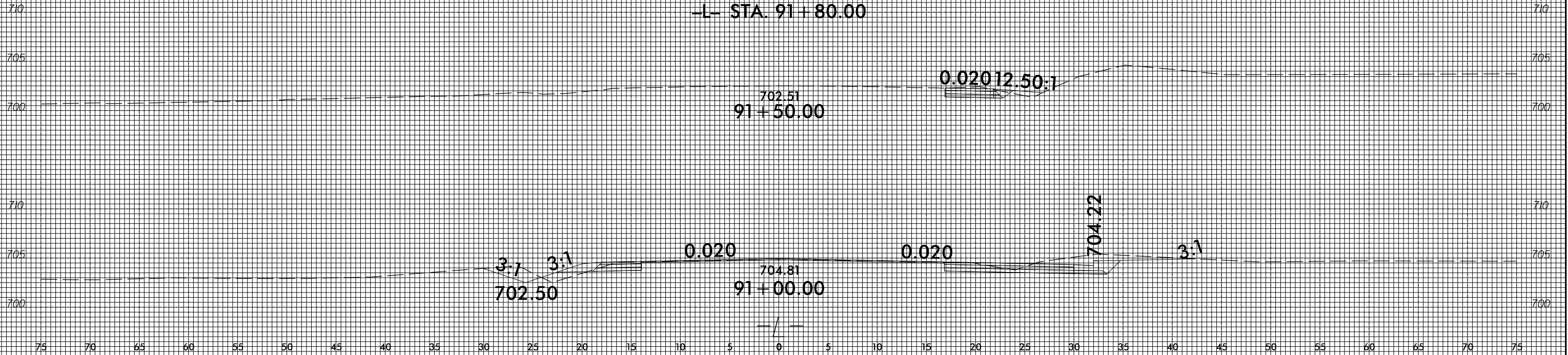




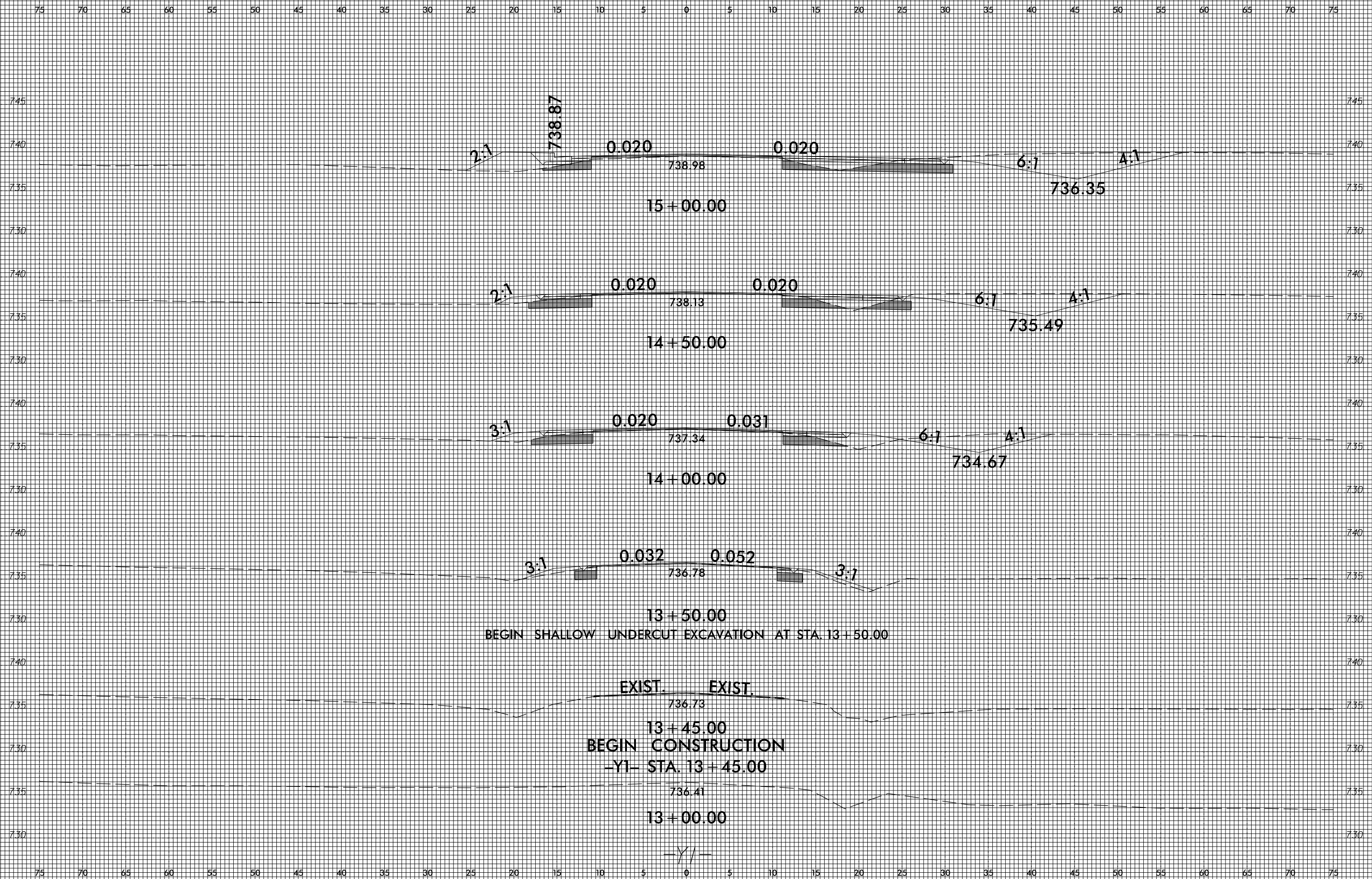


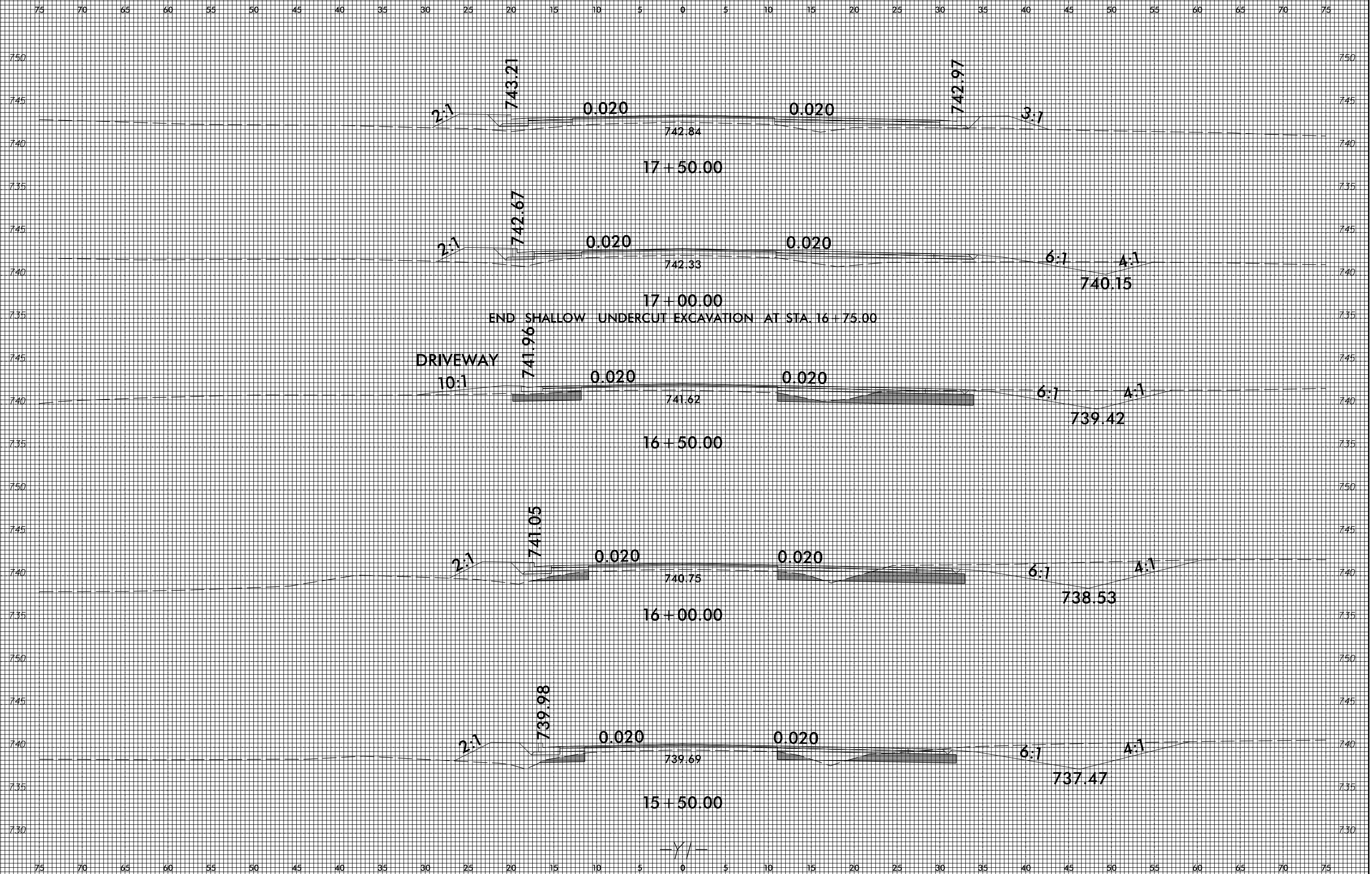

75 70 65 60 55 50 45 40 35 30 25 20 15 10 5 0 5 10 15 20 25 30 35 40 45 50 55 60 65 70 75

END CONSTRUCTION
-L- STA. 91+80.00



75 70 65 60 55 50 45 40 35 30 25 20 15 10 5 0 5 10 15 20 25 30 35 40 45 50 55 60 65 70 75

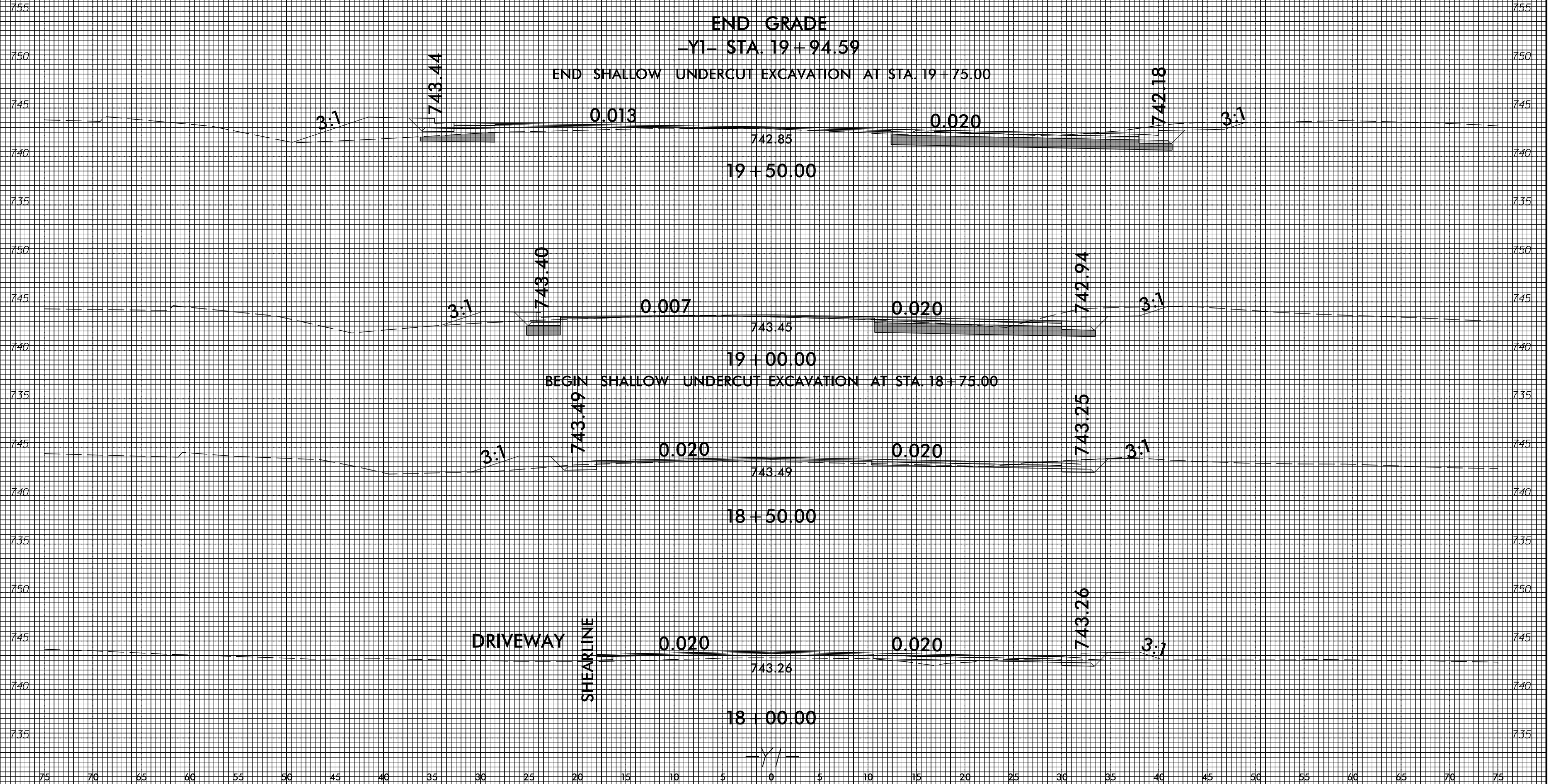


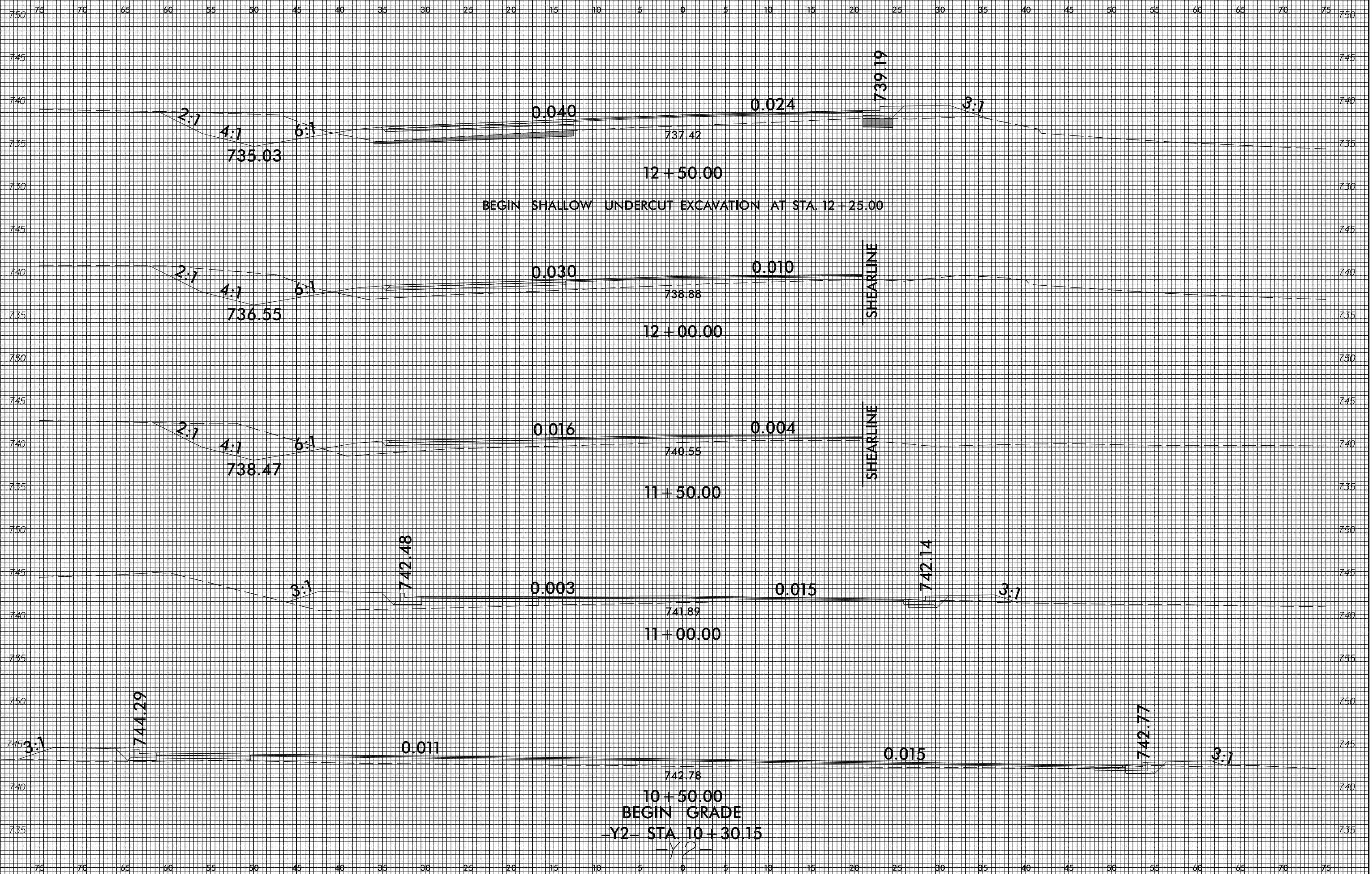


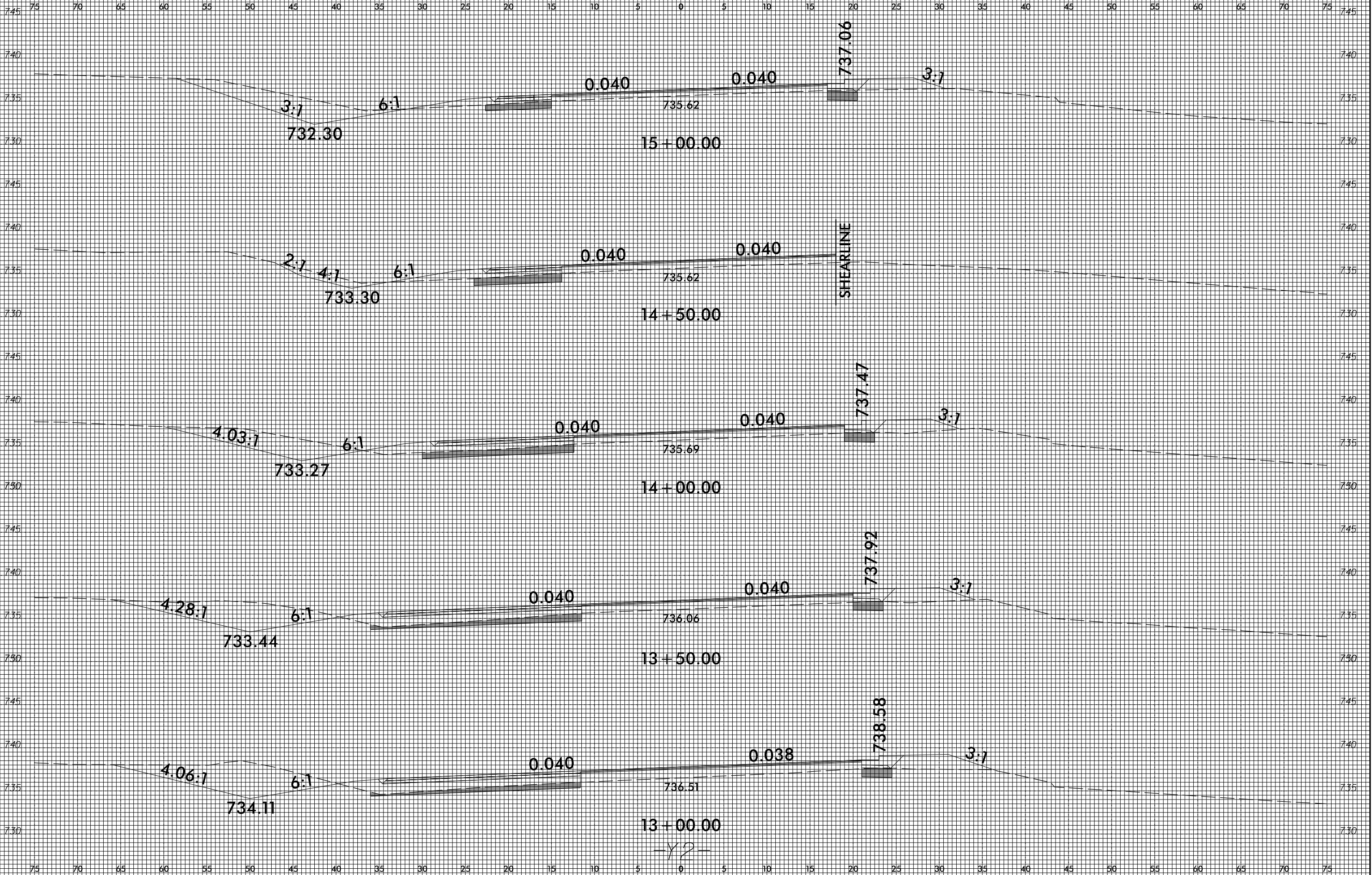
END SHALLOW UNDERCUT EXCAVATION AT STA. 16+75.00

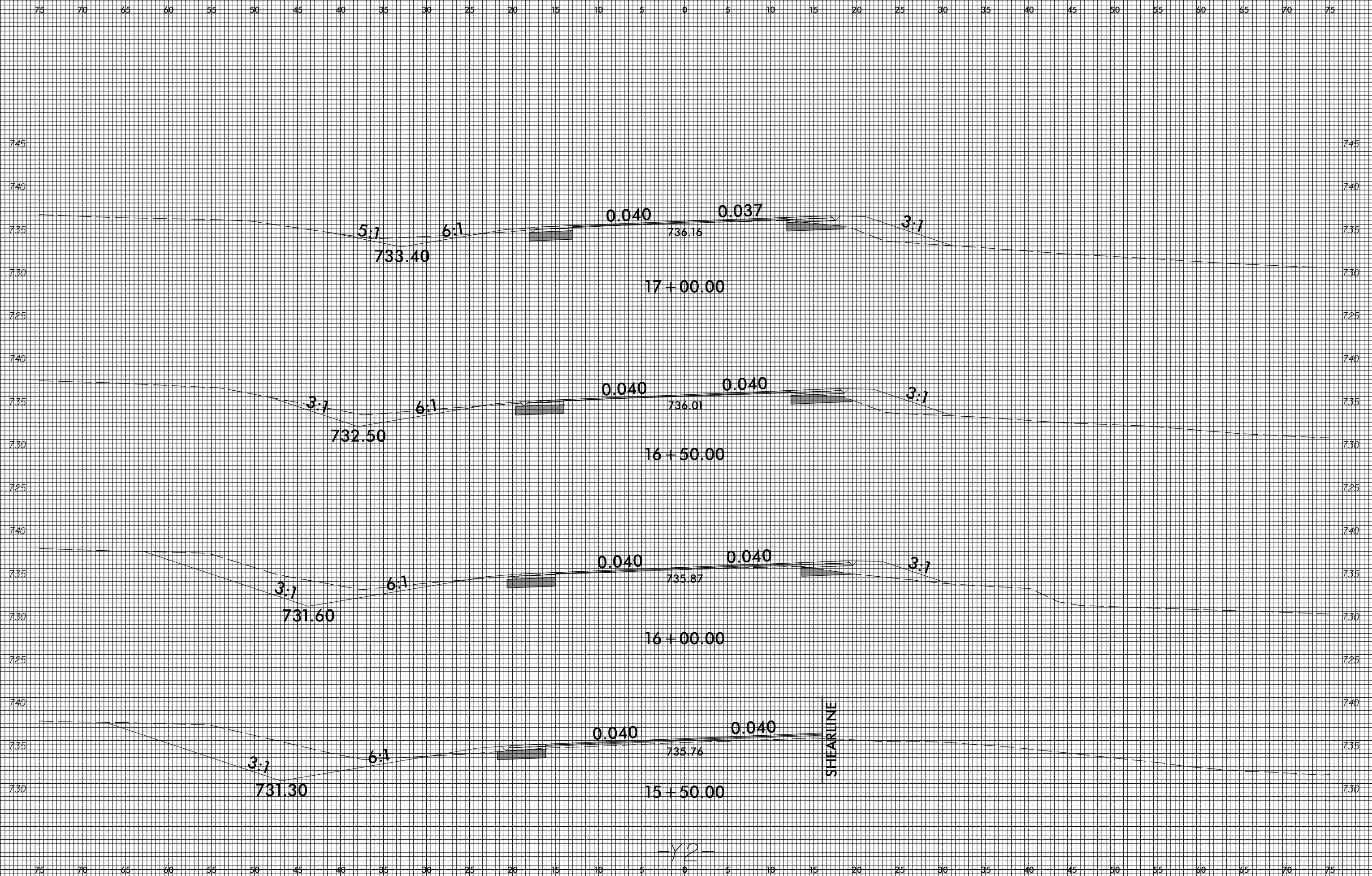
DRIVEWAY

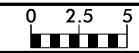
75 70 65 60 55 50 45 40 35 30 25 20 15 10 5 0 5 10 15 20 25 30 35 40 45 50 55 60 65 70 75



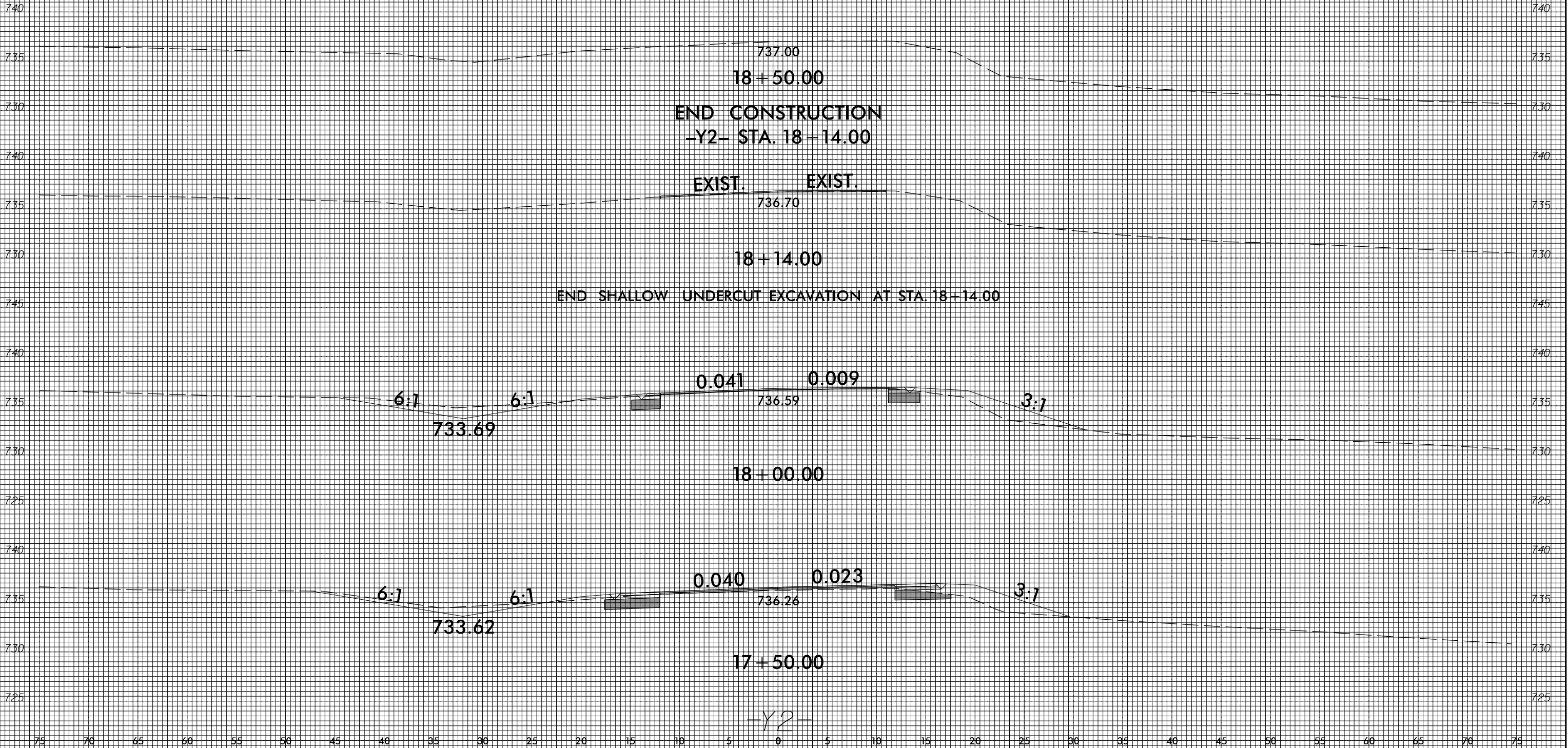


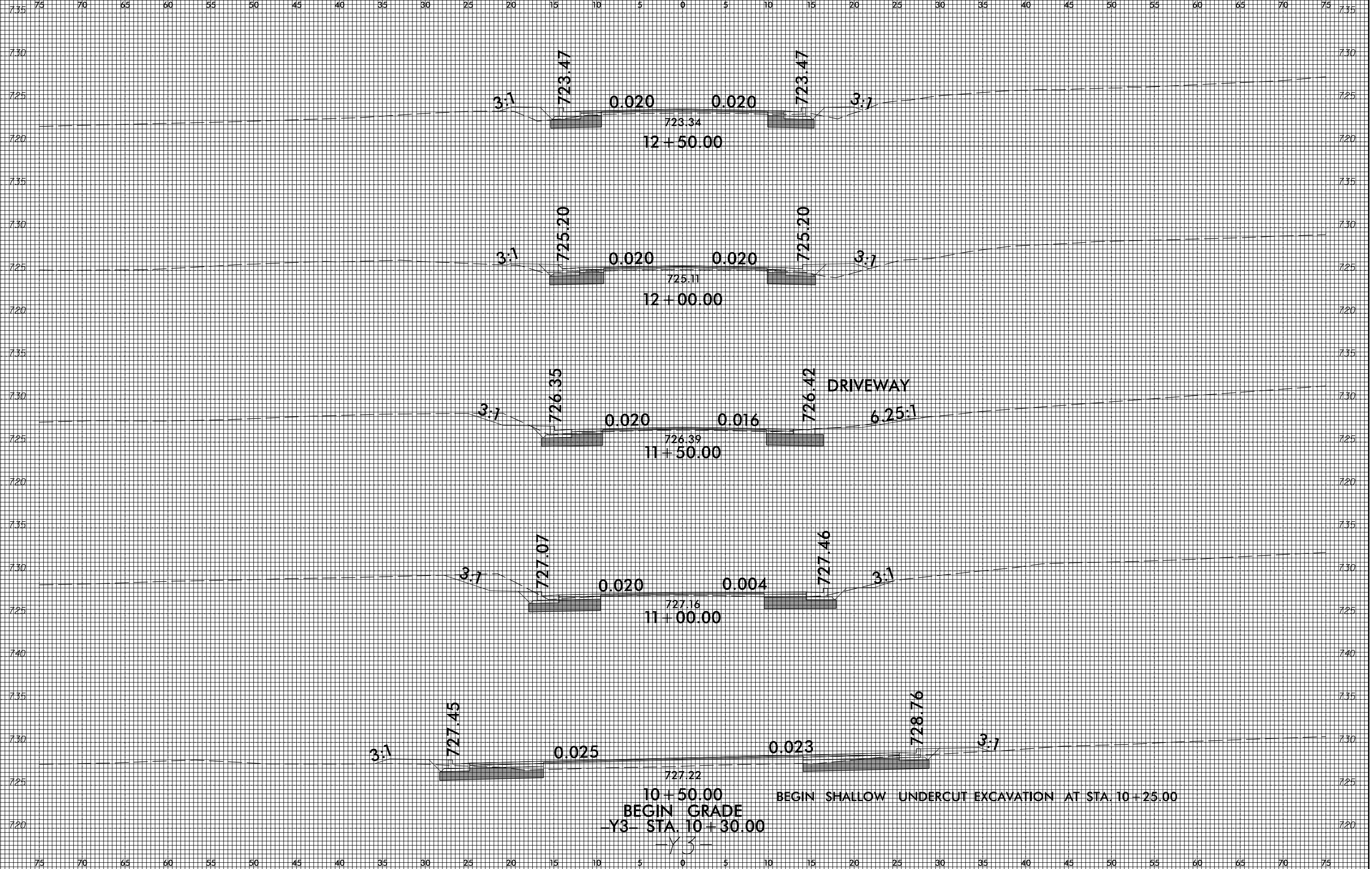






75 70 65 60 55 50 45 40 35 30 25 20 15 10 5 0 5 10 15 20 25 30 35 40 45 50 55 60 65 70 75





75 70 65 60 55 50 45 40 35 30 25 20 15 10 5 0 5 10 15 20 25 30 35 40 45 50 55 60 65 70 75

END CONSTRUCTION
-Y3- STA. 14 + 00.00

717.26

14 + 00.00

719.49

13 + 50.00

EXIST. EXIST.

720.58

13 + 25.00

END SHALLOW UNDERCUT EXCAVATION AT STA. 13 + 25.00

721.26

0.026

0.020

721.34

721.53

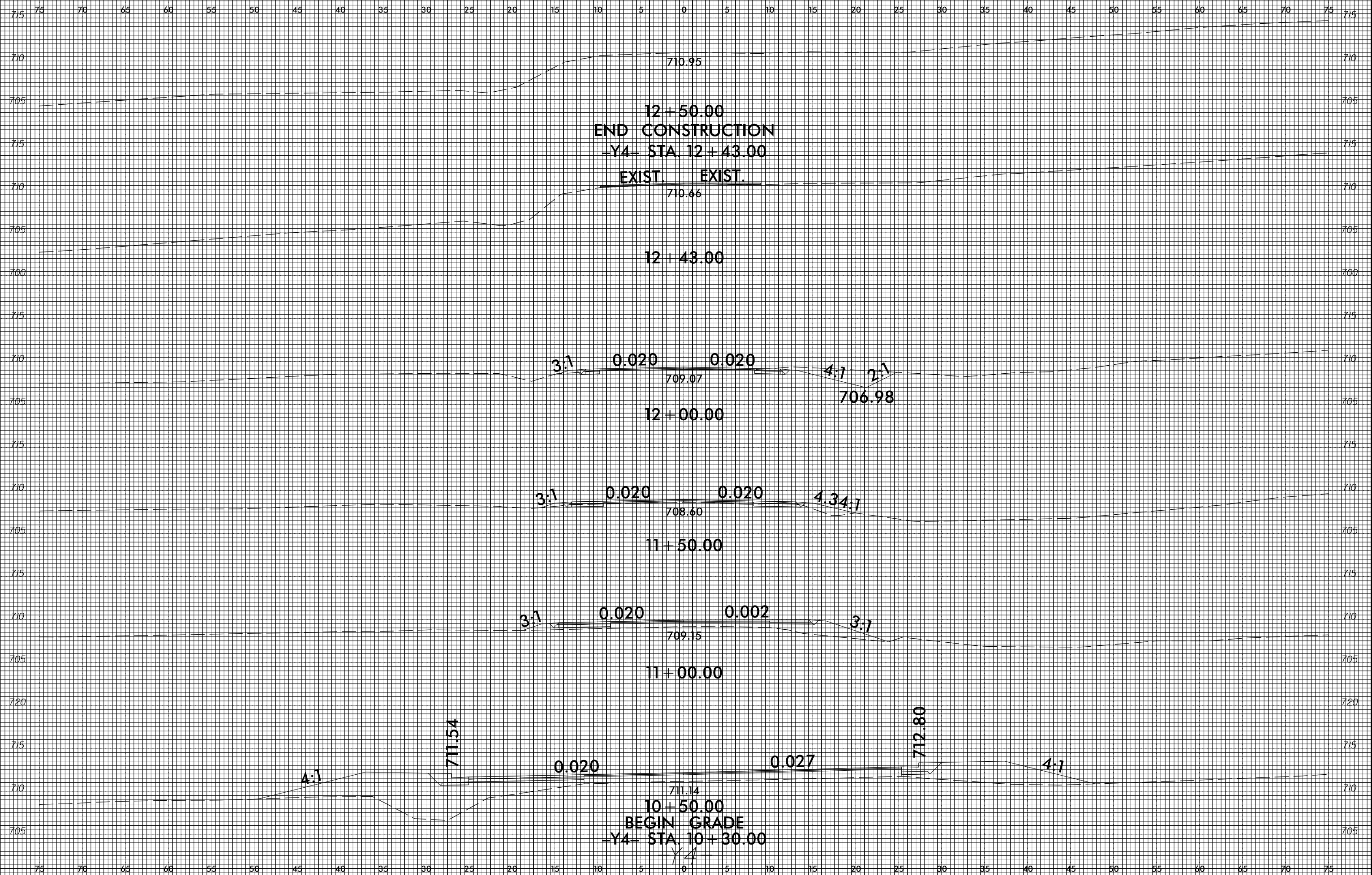
13 + 00.00

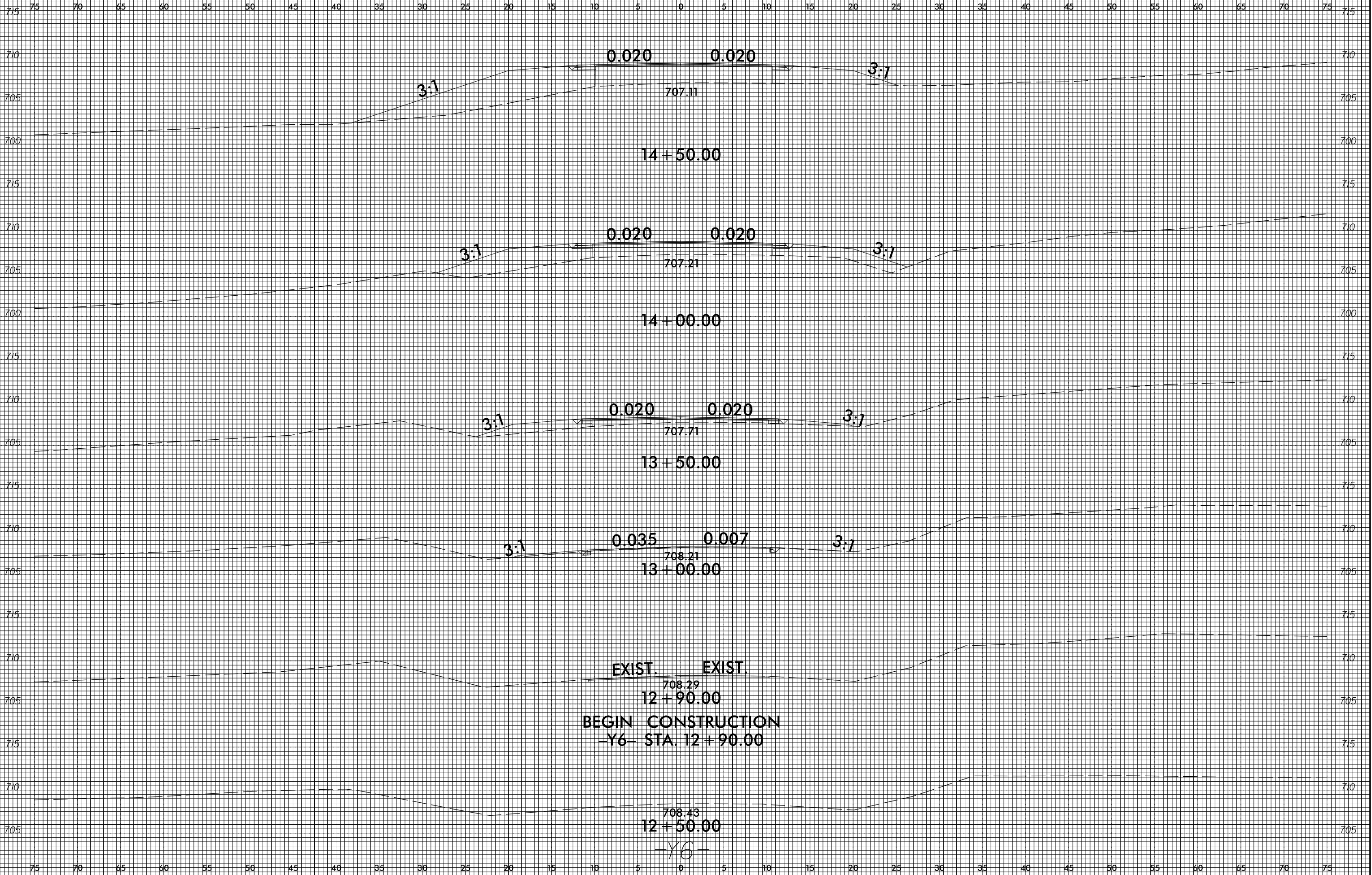
-Y3-

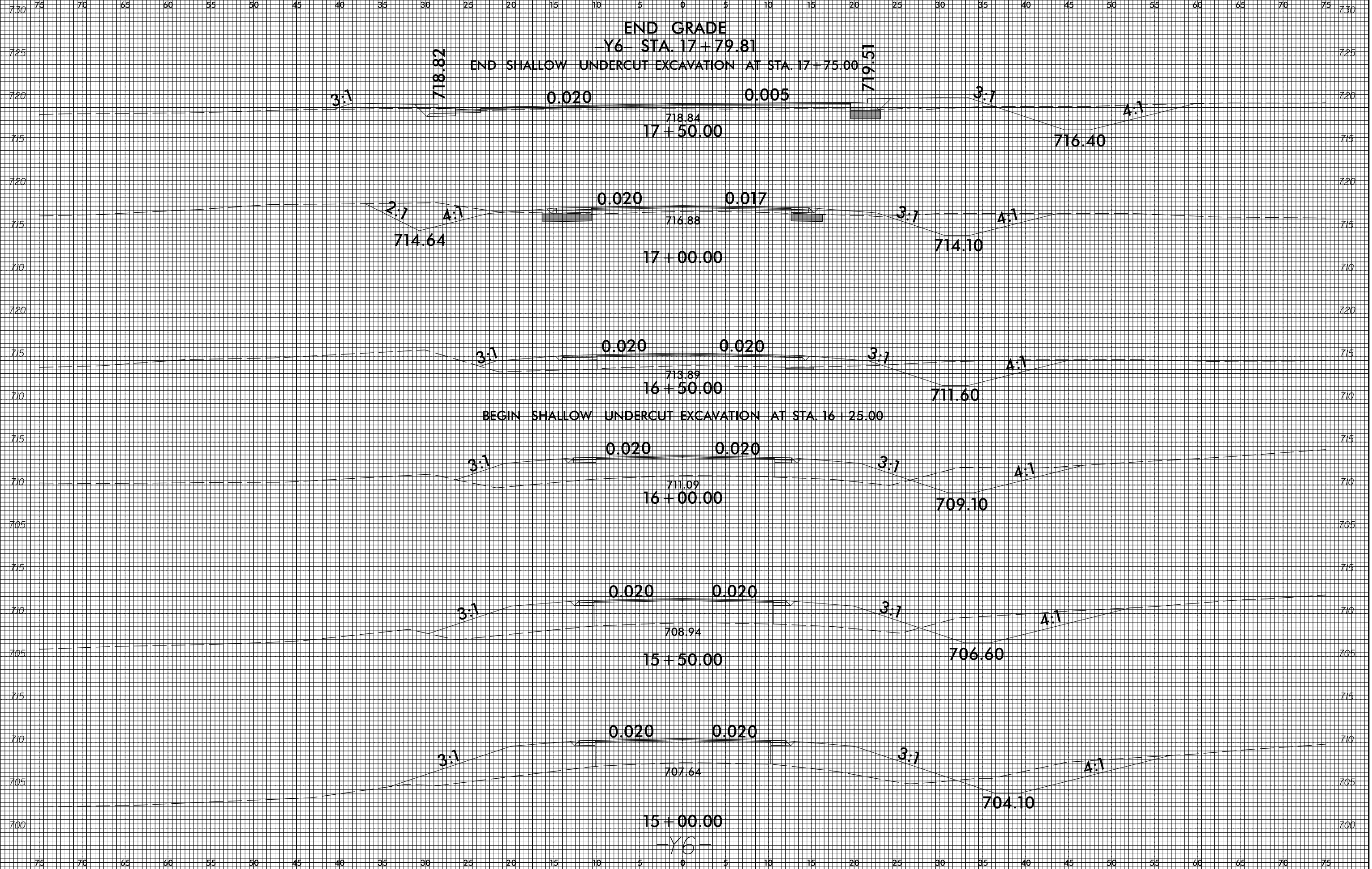

3:1

3:1

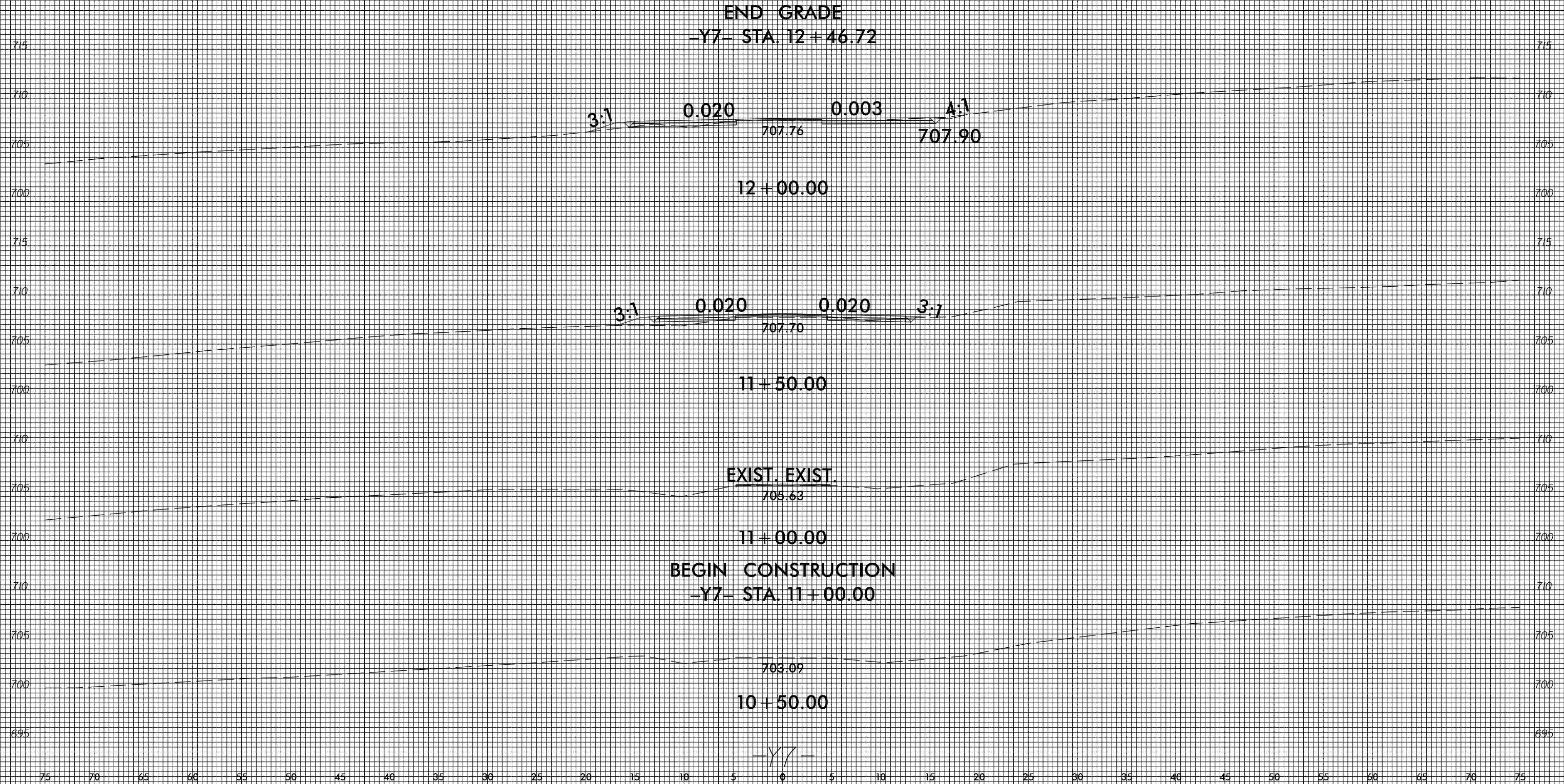
75 70 65 60 55 50 45 40 35 30 25 20 15 10 5 0 5 10 15 20 25 30 35 40 45 50 55 60 65 70 75

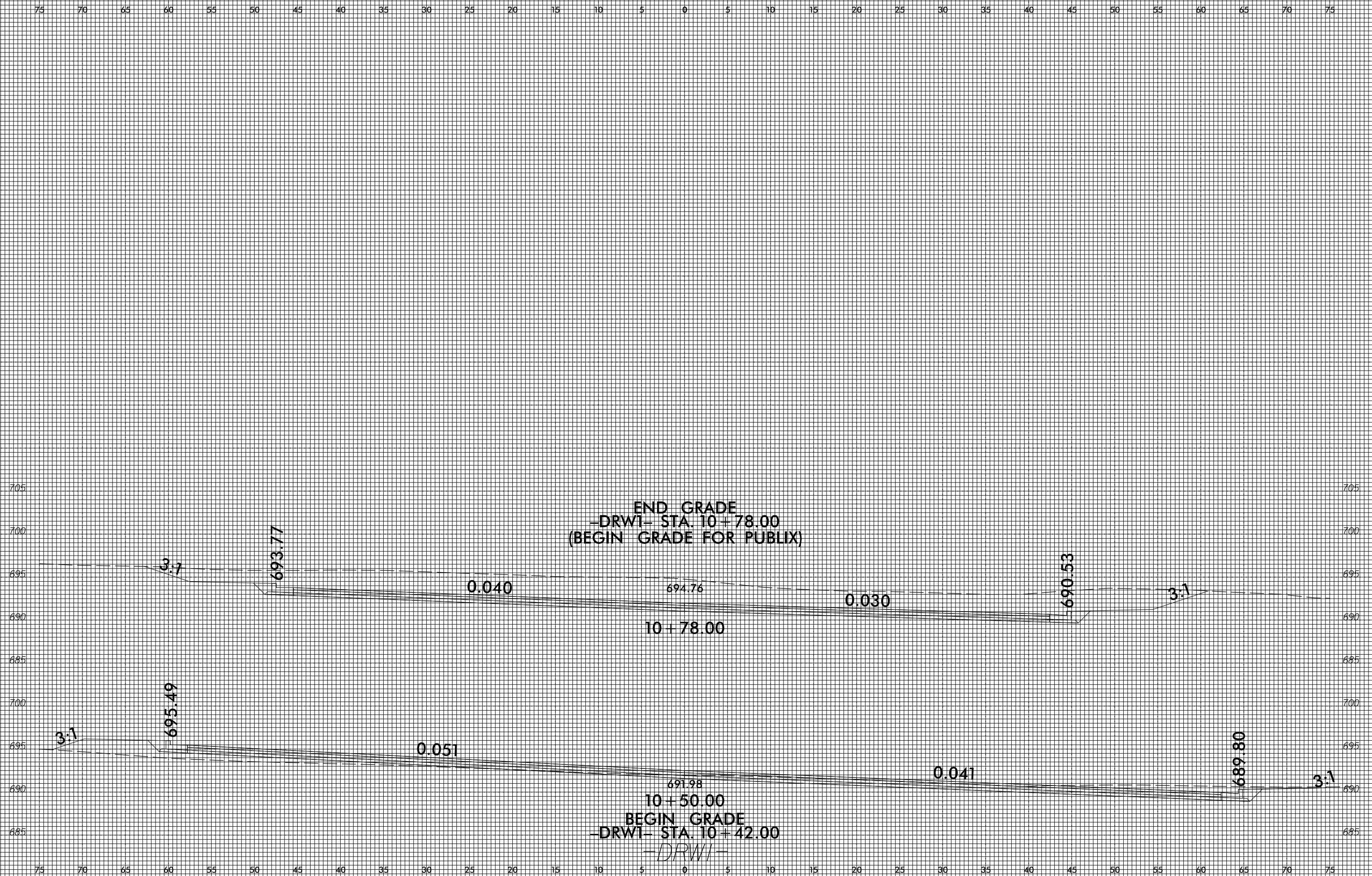






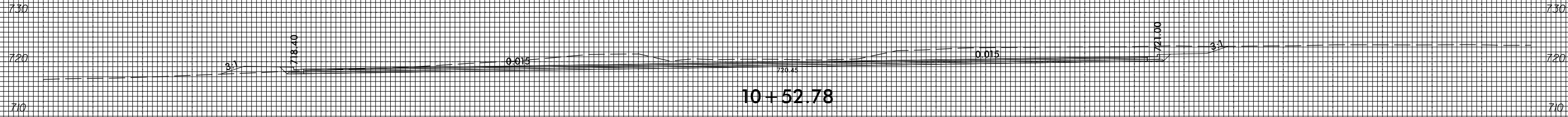
75 70 65 60 55 50 45 40 35 30 25 20 15 10 5 0 5 10 15 20 25 30 35 40 45 50 55 60 65 70 75



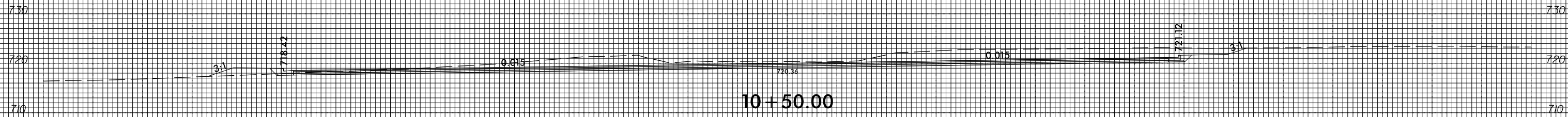


150 140 130 120 110 100 90 80 70 60 50 40 30 20 10 0 10 20 30 40 50 60 70 80 90 100 110 120 130 140 150

END GRADE
-DRW2- STA. 10+52.78
(BEGIN GRADE FOR PUBLIX)



BEGIN GRADE
-DRW2- STA. 10+42.00
-DRW2-



150 140 130 120 110 100 90 80 70 60 50 40 30 20 10 0 10 20 30 40 50 60 70 80 90 100 110 120 130 140 150