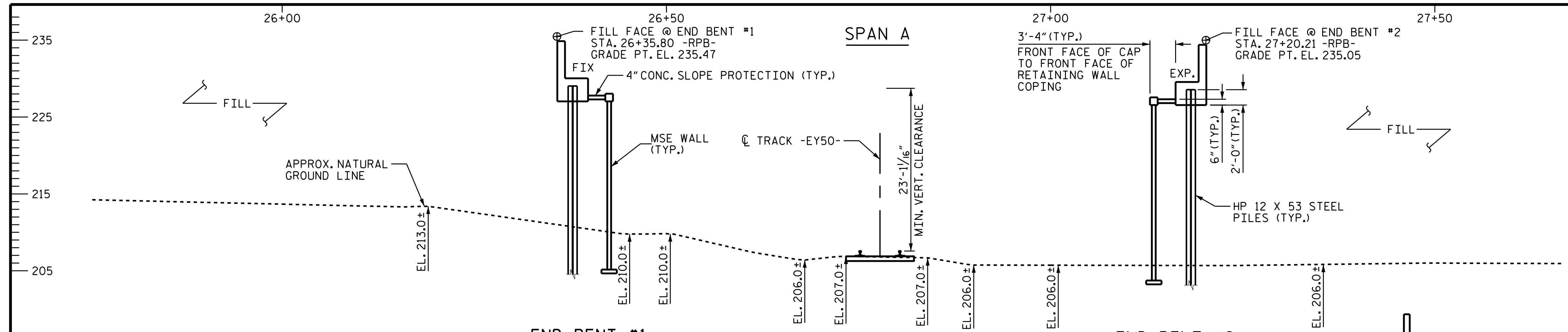


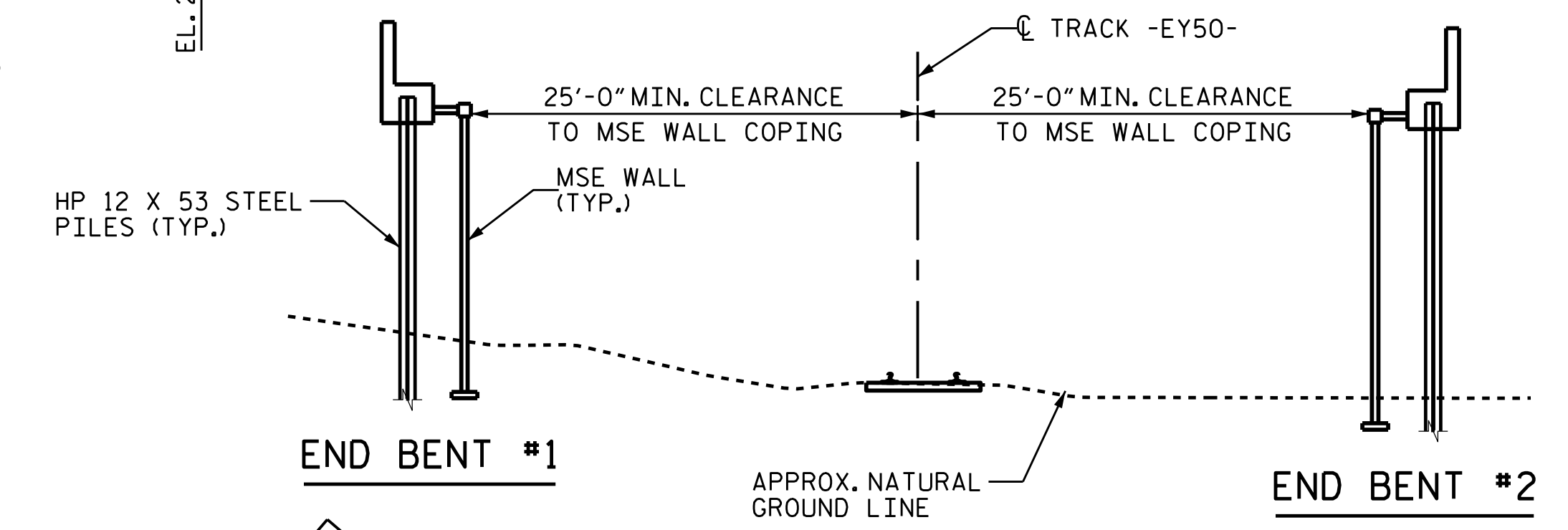
GRADE DATA -RPB-

+3.7124% -4.6282%
 PI = 26+75.00
 EL = 242.83'
 VC = 715'

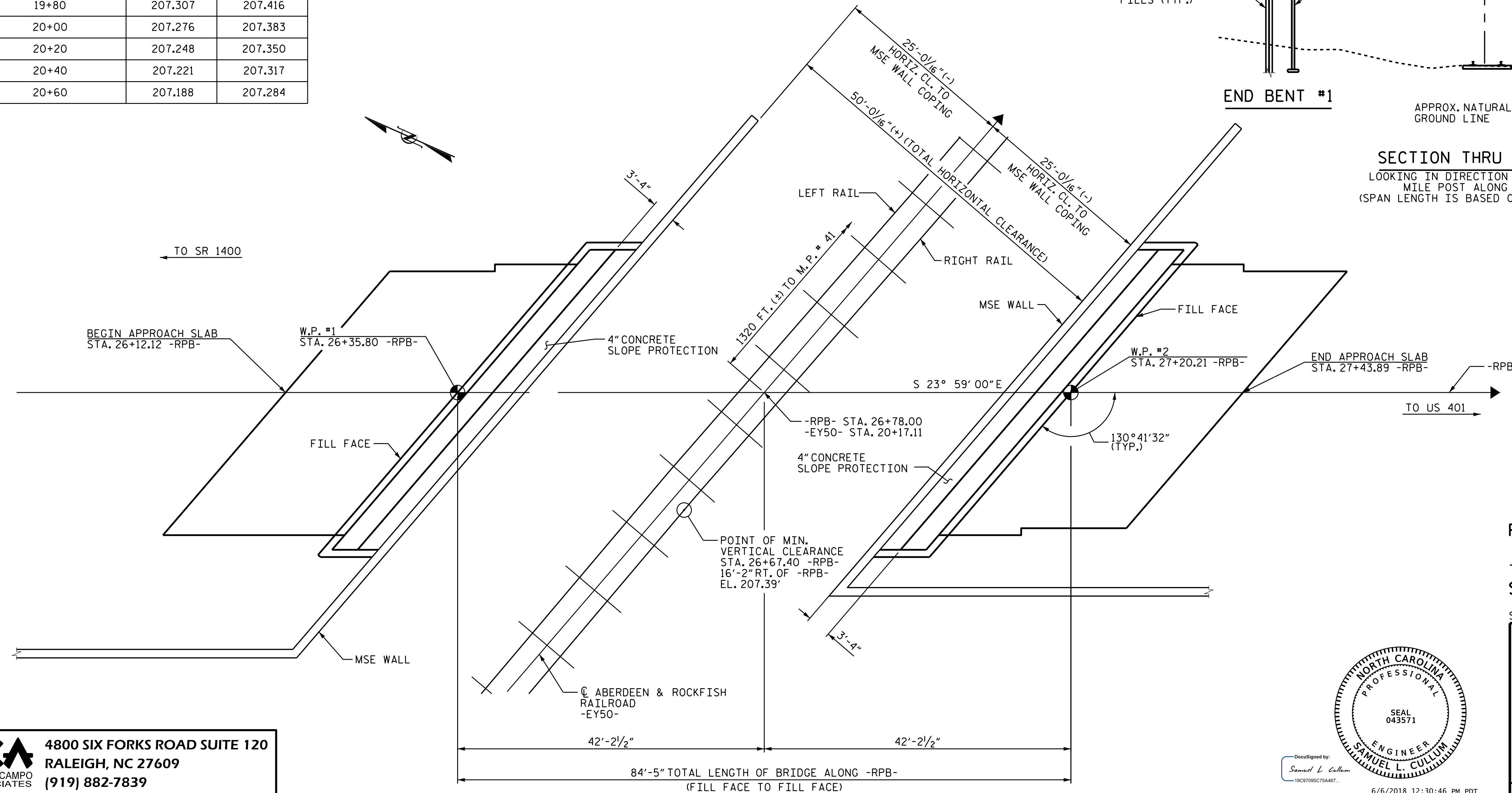


TOP OF RAIL ELEVATIONS

TRACK STATION	LEFT RAIL	RIGHT RAIL
19+80	207.307	207.416
20+00	207.276	207.383
20+20	207.248	207.350
20+40	207.221	207.317
20+60	207.188	207.284



SECTION THRU RAILROAD
 LOOKING IN DIRECTION OF INCREASING MILE POST ALONG RAILROAD
 (SPAN LENGTH IS BASED ON THIS SECTION)




PLAN

PILES NOT SHOWN IN THE PLAN VIEW FOR CLARITY

PROJECT NO. U-4405
CUMBERLAND COUNTY
 STATION: 26+78.00 -RPB-

SHEET 1 OF 3 BRIDGE NO. 440 MILE POST 40.75



6/6/2018 12:30:46 PM PDT

DOCUMENT NOT CONSIDERED FINAL UNLESS ALL SIGNATURES COMPLETED

REVISIONS						SHEET NO.
NO.	BY:	DATE:	NO.	BY:	DATE:	S-1
1			3			TOTAL SHEETS
2			4			26

KCA 4800 SIX FORKS ROAD SUITE 120
 KISINGER CAMPO & ASSOCIATES RALEIGH, NC 27609
 (919) 882-7839

DRAWN BY :	J. HANNA	DATE :	05-17
CHECKED BY :	L. MARTINEZ	DATE :	05-17
DESIGN ENGINEER OF RECORD:	S. CULLUM	DATE :	05-17