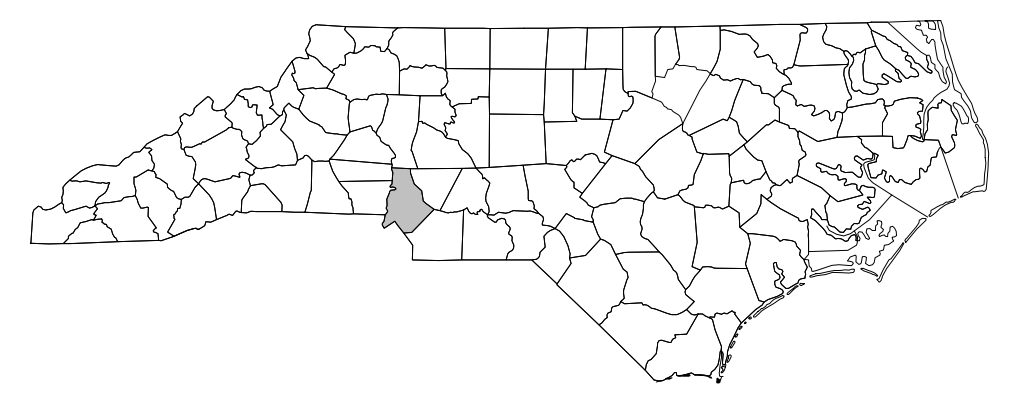


Project: U-5114

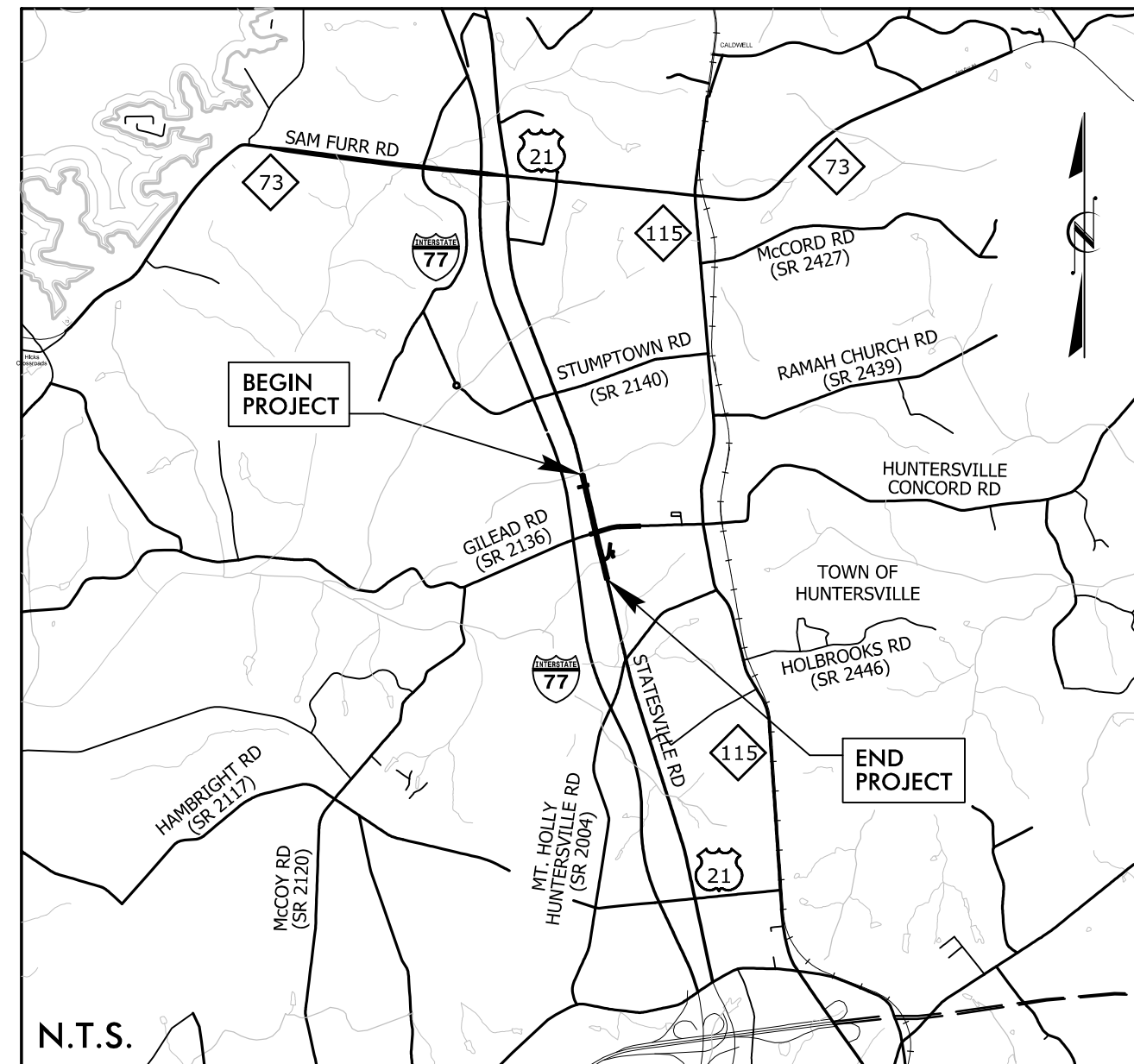
STATE OF NORTH CAROLINA  
DIVISION OF HIGHWAYS

# MECKLENBURG COUNTY

Project No.	Sheet No.
U-5114	Sig. 1.0




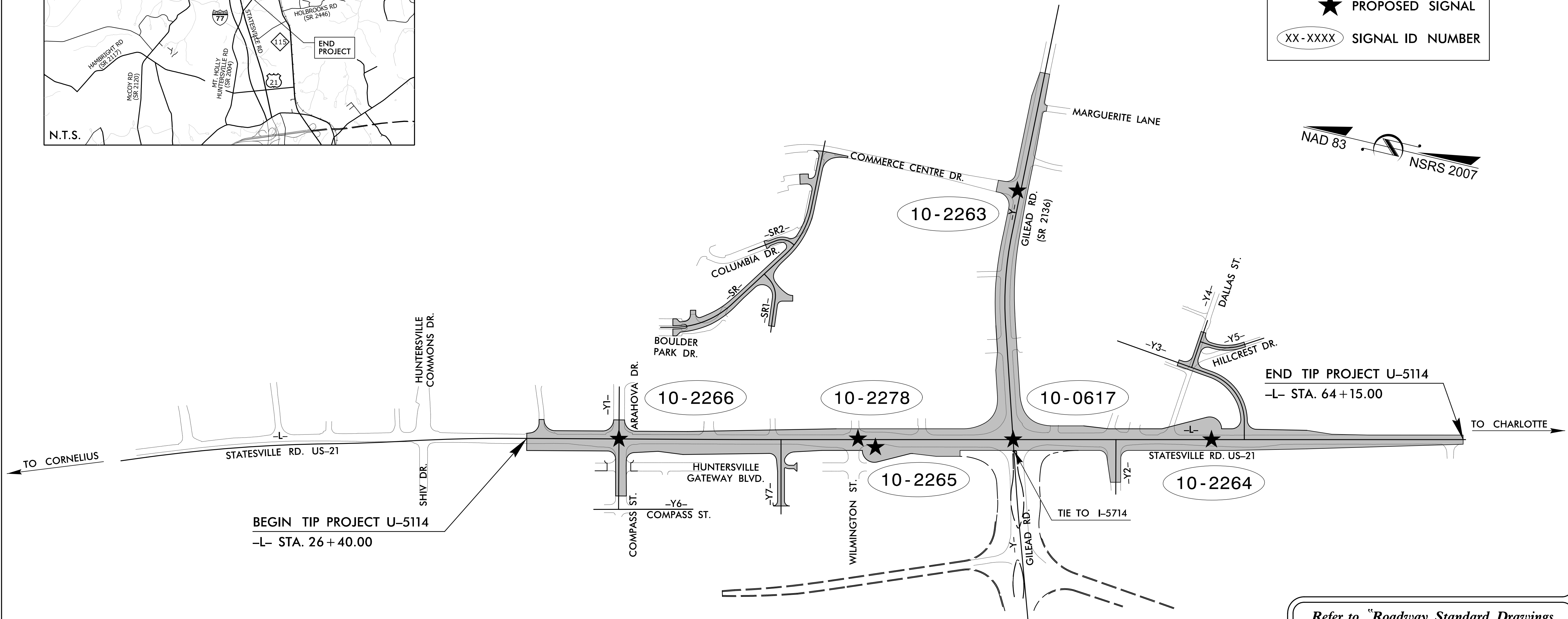
Vicinity Map



LOCATION: US 21 (STATESVILLE ROAD) AND SR 2136 (GILEAD ROAD)

TYPE OF WORK: SIGNALS

★ PROPOSED SIGNAL  
 ○ XX-XXXX SIGNAL ID NUMBER




Refer to "Roadway Standard Drawings NCDOT" dated January 2018 and "Standard Specifications for Roads and Structures" dated January 2018.

Sheet #	Reference #	Index of Plans Location/Description
Sig. 1.0	-----	Title Sheet
Sig. 2.0-2.1	10-0617	SR 2136 (Gilead Road) at US 21 (Statesville Road)
Sig. 3.0-3.1	10-2263	SR 2136 (Gilead Road) at Commerce Center Drive
Sig. 4.0-4.1	10-2264	US 21 (Statesville Road) at U-turn Bulb-out South of SR 2136 (Gilead Road)
Sig. 5.0-5.1	10-2265	US 21 (Statesville Road) at U-turn Bulb-out North of SR 2136 (Gilead Road)
Sig. 6.0-6.2	10-2278	US 21 (Statesville Road) at U-turn Bulb-out North of SR 2136 (Gilead Road)
Sig. 7.0-7.1	10-2266	US 21 (Statesville Road) at Arahova Drive/Compass Street
Sig. 8.0-9.0	-----	Revised Standard Drawings
Sig. M1-M8	-----	Standard Metal Pole Detail Sheets

INTELLIGENT TRANSPORTATION AND SIGNALS UNIT  
Contacts:

- Timothy J. Williams, P.E. - Western Region Signals Engineer
- D. Todd Joyce, P.E. - Signal Equipment Design Engineer
- R. Nicholas Zinser, P.E. - Western Region Signal Project Engineer
- I. Neil Avery - Signal Communications Project Engineer

DIVISION OF HIGHWAYS  
TRANSPORTATION MOBILITY AND SAFETY  
DIVISION



750 N. Greenfield Parkway, Garner, NC 27529  
(919) 773-2800