

STATE OF NORTH CAROLINA
DIVISION OF HIGHWAYS

MECKLENBURG COUNTY

LOCATION: MECKLENGBURG COUNTY

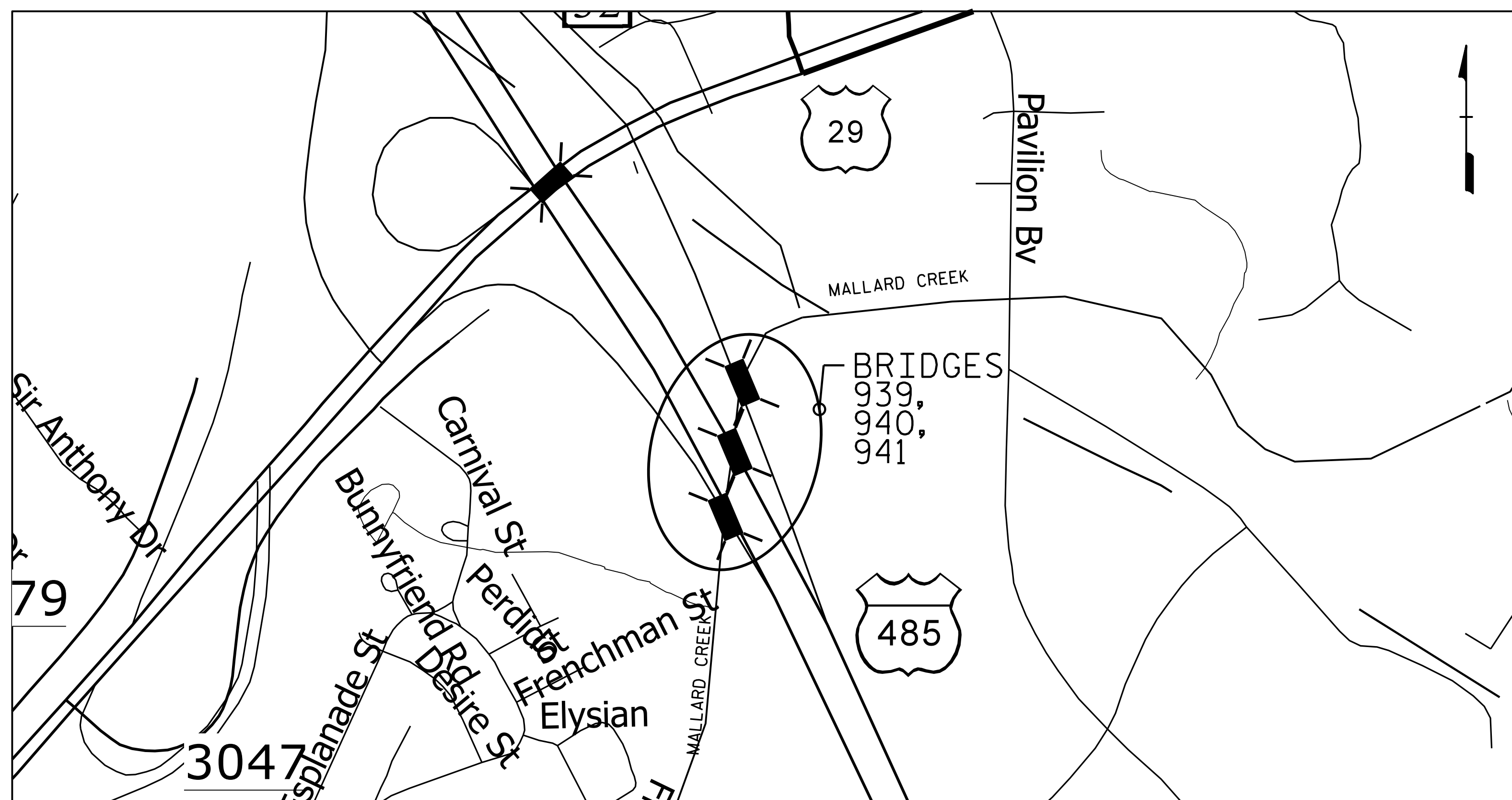
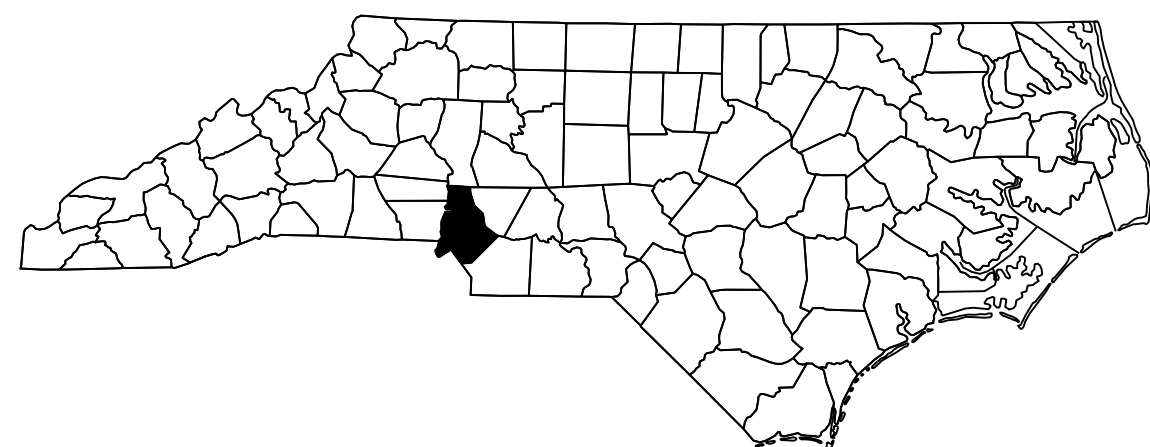
BRIDGE #939 ON I-485SBL (INNER) OVER MALLARD CREEK.

BRIDGE #940 ON I-485NBL (OUTER) OVER MALLARD CREEK.

BRIDGE #941 ON I-485NBL (OUTER) RAMP OVER MALLARD CREEK.

**TYPE OF WORK: BRIDGE PRESERVATION - POLYESTER POLYMER CONCRETE OVERLAY,
AND JOINT REPAIR**


STATE	STATE PROJECT REFERENCE NO.	SHEET NO.	TOTAL SHEETS
N.C.	I-5798		
STATE PROJ. NO.	F.A. PROJ. NO.	DESCRIPTION	
50442.1.1	-	P.E.	
504423.1	-	CONST.	



VICINITY MAP - MECKLENBURG CO.

PROJECT: I-5798

CONTRACT: C204146



DESIGN DATA

MECKLENBURG COUNTY
 #939 ADT 2015 = 42,500
 #940 ADT 2015 = 42,500
 #941 ADT 2015 = 10,625

PROJECT LENGTH

MECKLENBURG COUNTY
 - #939 = 0.093 MILE
 - #940 = 0.090 MILE
 - #941 = 0.107 MILE

Prepared in the Office of:
DIVISION OF HIGHWAYS
 STRUCTURES MANAGEMENT UNIT
 1000 BIRCH RIDGE DR.
 RALEIGH, N.C. 27610

2018 STANDARD SPECIFICATIONS

LETTING DATE :
 SEPTEMBER 18, 2018

A. KEITH PASCHAL, P.E.
 PROJECT ENGINEER

N. A. PIERCE, P.E.
 PROJECT DESIGN ENGINEER