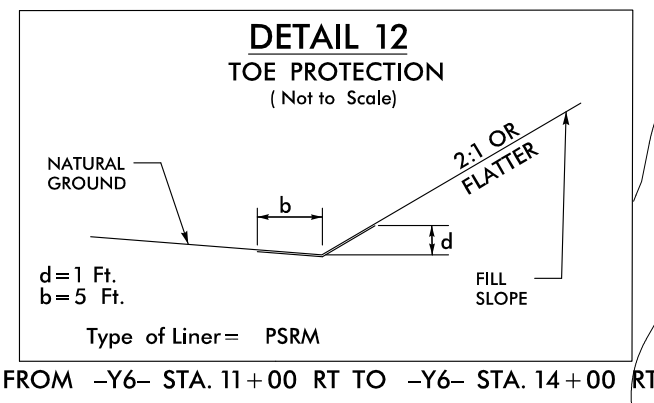


Install Sod Strip in Raised Median and Behind Guard Rail

Place Matting for Erosion Control on Slope as Work Allows.
-L- Sta. 66+50 LT to Sta. 67+00 LT
-L- Sta. 66+50 RT to Sta. 67+50 RT
-L- Sta. 73+50 RT to Sta. 75+00 RT

INSTALL INLET PROTECTION IN ACCORDANCE WITH ENGINEER'S RECOMMENDATIONS



42' x 20' x 3' 1.5 inch Skimmer with 0.75 inch Orifice Diameter 4 ft. weir ID 8.2

32' x 16' x 3' 1.5 inch Skimmer with 0.50 inch Orifice Diameter 4 ft. weir ID 8.3

44' x 22' x 3' 1.5 inch Skimmer with 0.875 inch Orifice Diameter 4 ft. weir ID 8.1

24' x 12' x 3' 1.5 inch Skimmer with 0.375 inch Orifice Diameter 4 ft. weir ID 8.8

30' x 15' x 3' 1.5 inch Skimmer with 0.50 inch Orifice Diameter 4 ft. weir ID 8.4

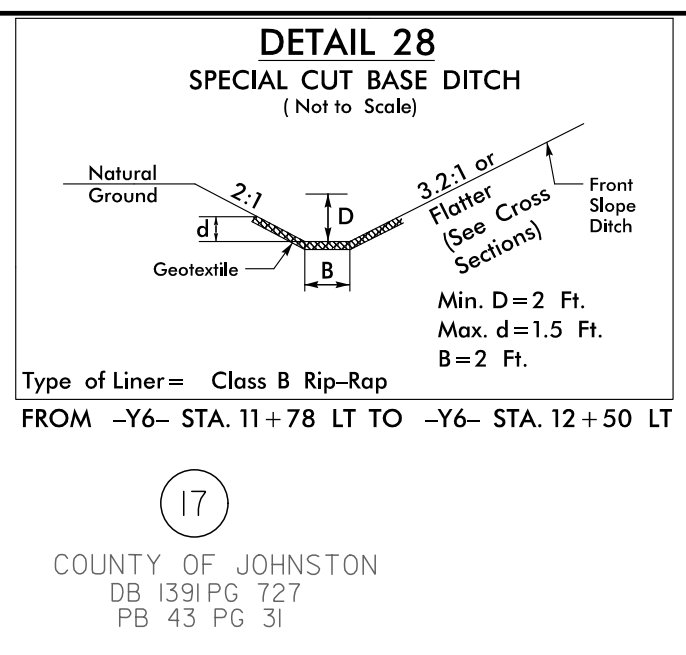
24' x 12' x 3' 1.5 inch Skimmer with 0.375 inch Orifice Diameter 4 ft. weir ID 8.7

36' x 18' x 3' 1.5 inch Skimmer with 0.625 inch Orifice Diameter 4 ft. weir ID 8.5

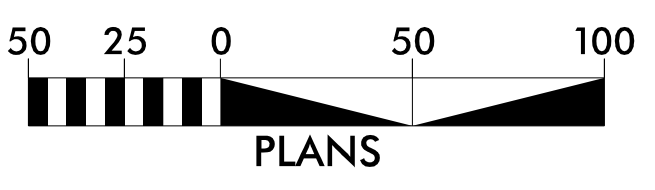
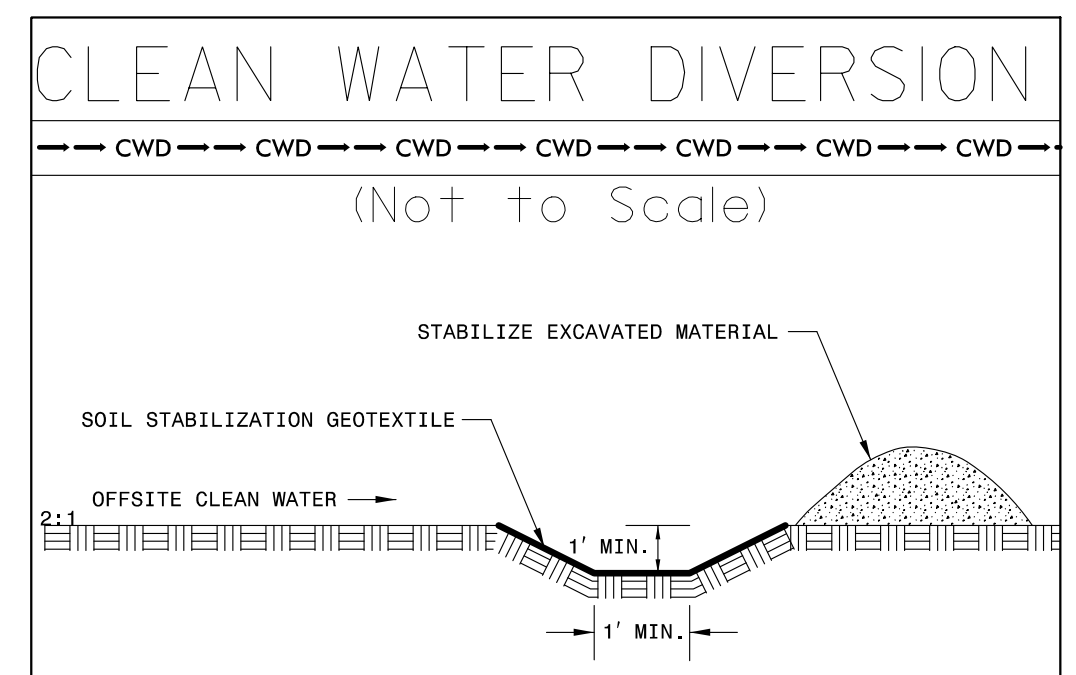
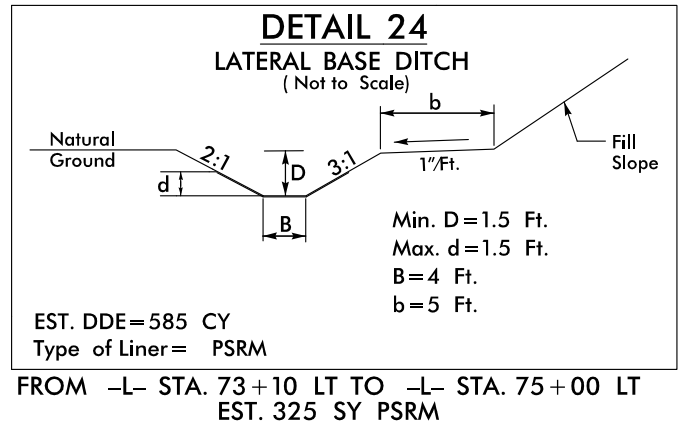
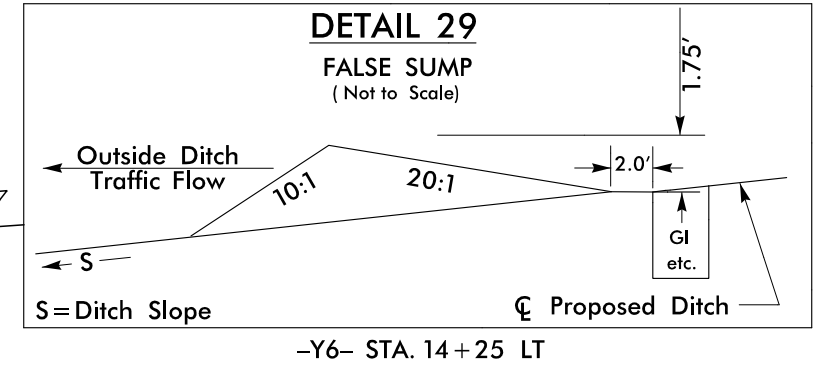
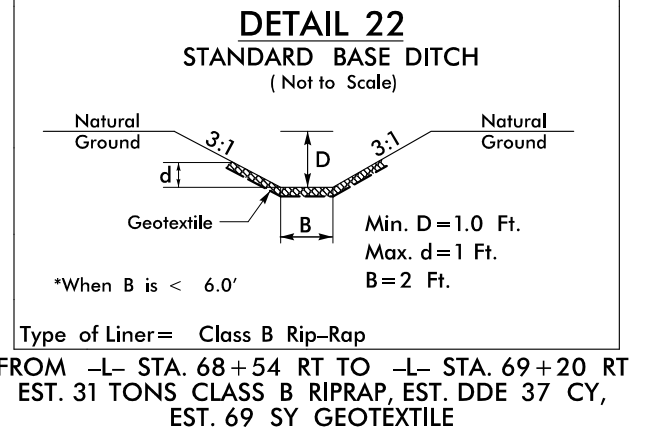
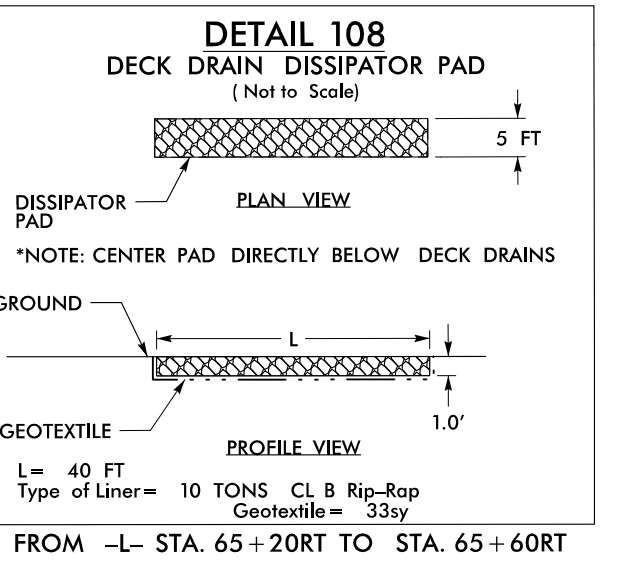
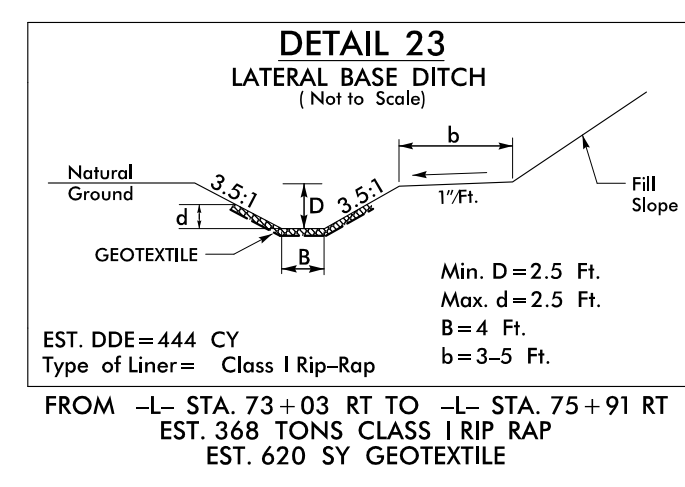
64' x 30' x 3' 1.5 inch Skimmer with 1.25 inch Orifice Diameter 7 ft. weir ID 8.6

NOTE: ACCESS GRANTED FOR -DRW3-. UTILITY OWNER WILL BE RESPONSIBLE FOR RELOCATION & INSTALLATION OF NEW GATE. CONTROL OF ACCESS IS NOT FENCED FOR THIS PROJECT (R-3825B)

UTILITY OWNER TO PROVIDE GATE POT Sta. 11+41.0



FOR ADDITIONAL DRAINAGE DITCH DETAILS SEE ROADWAY PLAN SHEET 8



FOR -L- PROFILE SEE SHEET 26
FOR -Y6- PROFILE SEE SHEET 34

PROJECT REFERENCE NO.	SHEET NO.
R-3825B	EC-28/CONST.8
RW SHEET NO.	
Prepared in the Office of:	NC FIRM LICENSE No.F-0342 701 Corporate Center Blvd., Suite 475 Raleigh, NC 27607 (919) 854-6200 • (919) 854-6259 FAX

NAD 83/2011

REVISIONS

MATCHLINE -L- STA. 62+00.00 SEE PLAN SHEET EC-27

MATCHLINE -L- STA. 75+00.00 SEE PLAN SHEET EC-29

DATE/TIME: 05.30.06 AM
2006: REV: Erosion Control/03/25/06_rwl_EC_28/28.dgn