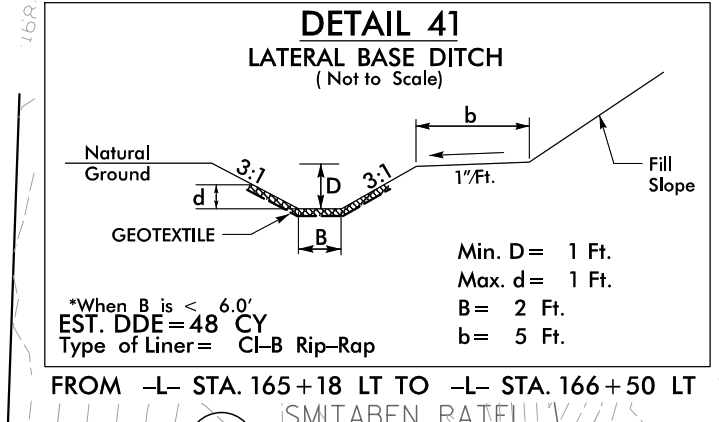


**NOTE:**  
PLACE TEMPORARY ROCK SEDIMENT DAMS TYPE - B AND TEMPORARY ROCK SILT CHECKS TYPE - A AT DRAINAGE OUTLETS.

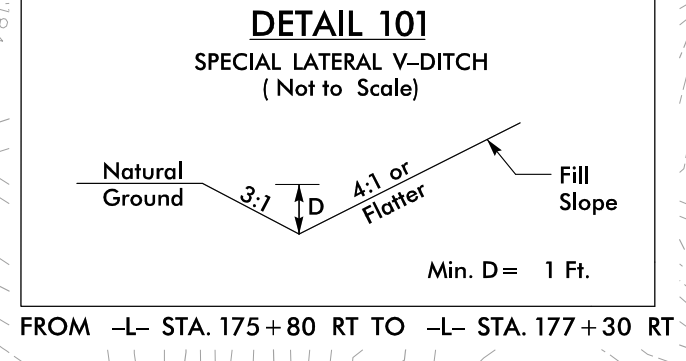
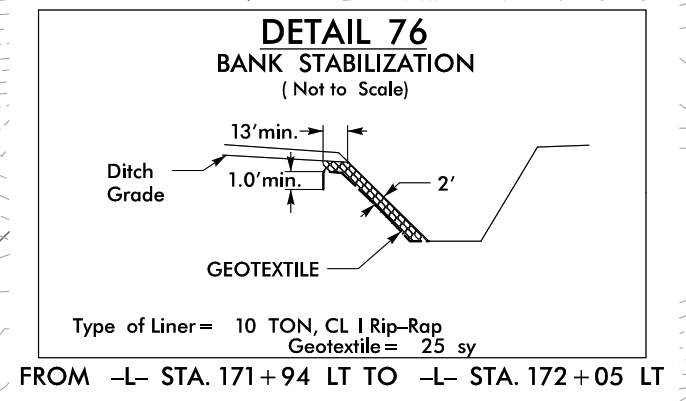
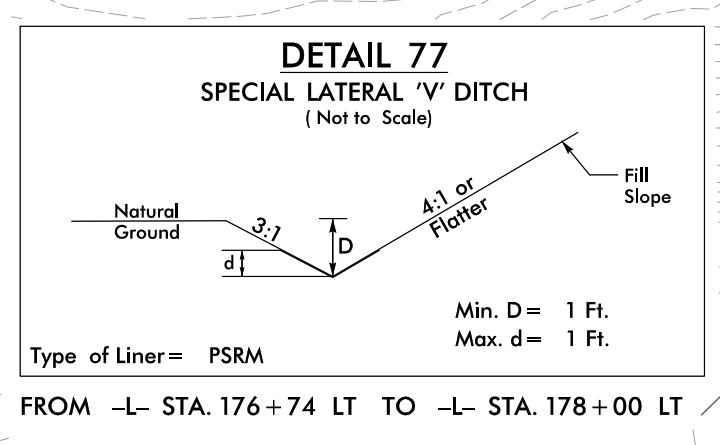
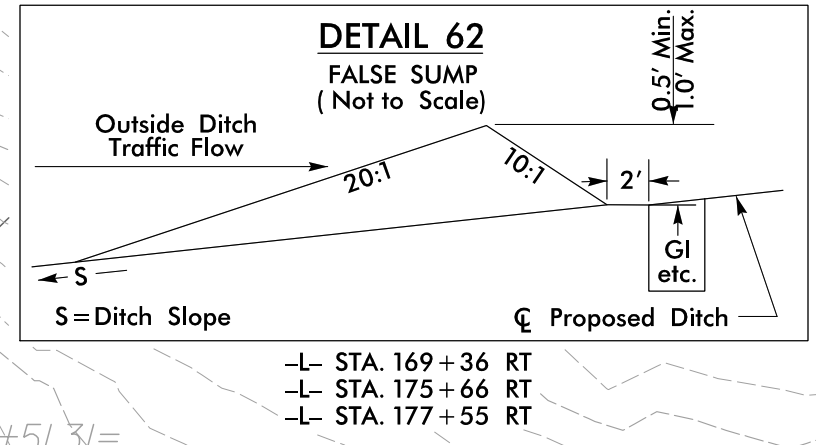
**NOTE:**  
PERIMETER EROSION CONTROL MEASURES SHALL BE INSTALLED DURING CLEARING AND GRUBBING PHASE.

CLEARING AND GRUBBING EROSION CONTROL FOR CONSTRUCTION SHEET 16



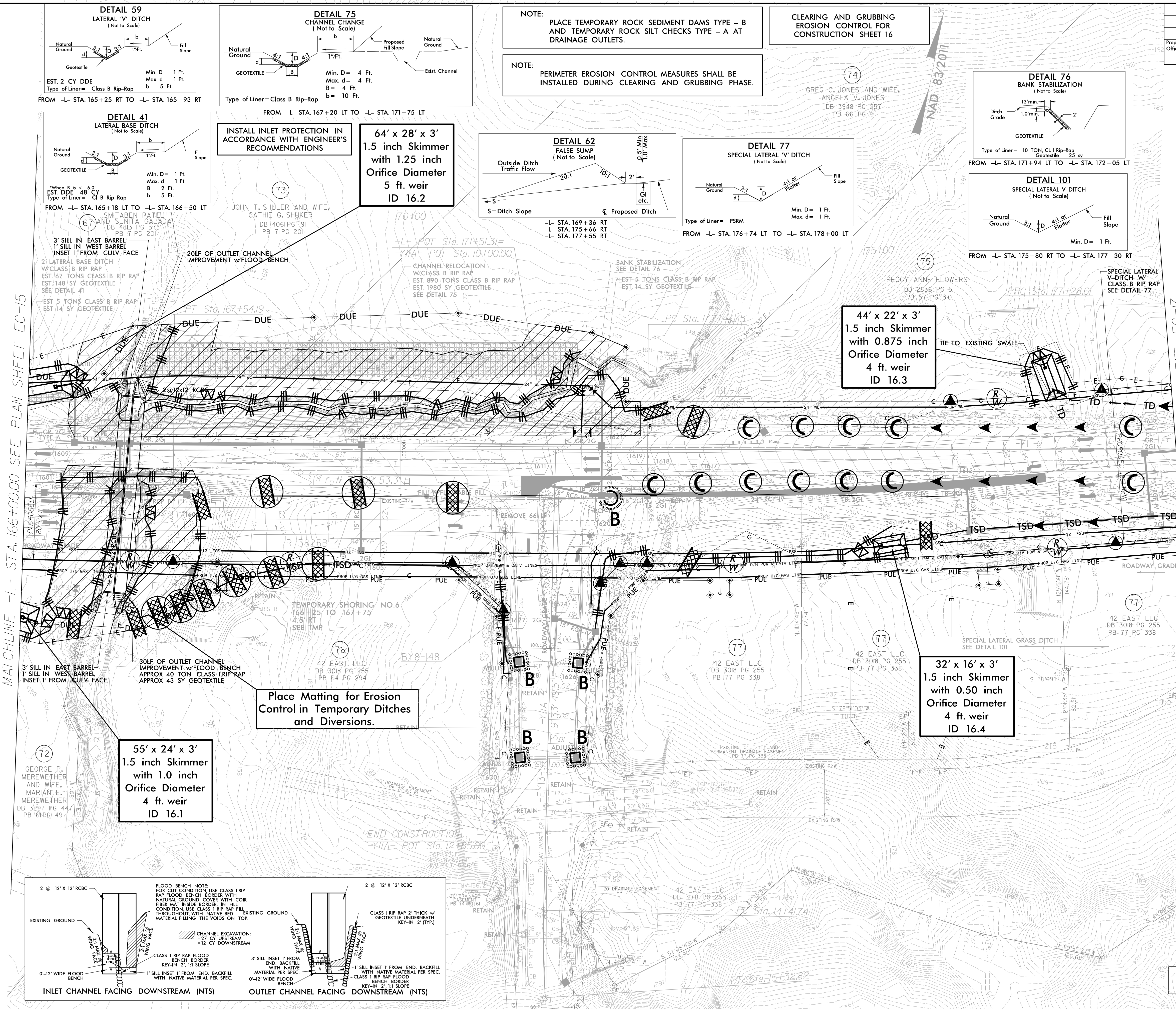
**INSTALL INLET PROTECTION IN ACCORDANCE WITH ENGINEER'S RECOMMENDATIONS**

**64' x 28' x 3'**  
1.5 inch Skimmer  
with 1.25 inch Orifice Diameter  
5 ft. weir  
ID 16.2



MATCHLINE -L- STA. 166+00.00 SEE PLAN SHEET EC-15

MATCHLINE -L- STA. 178+00.00 SEE PLAN SHEET EC-17

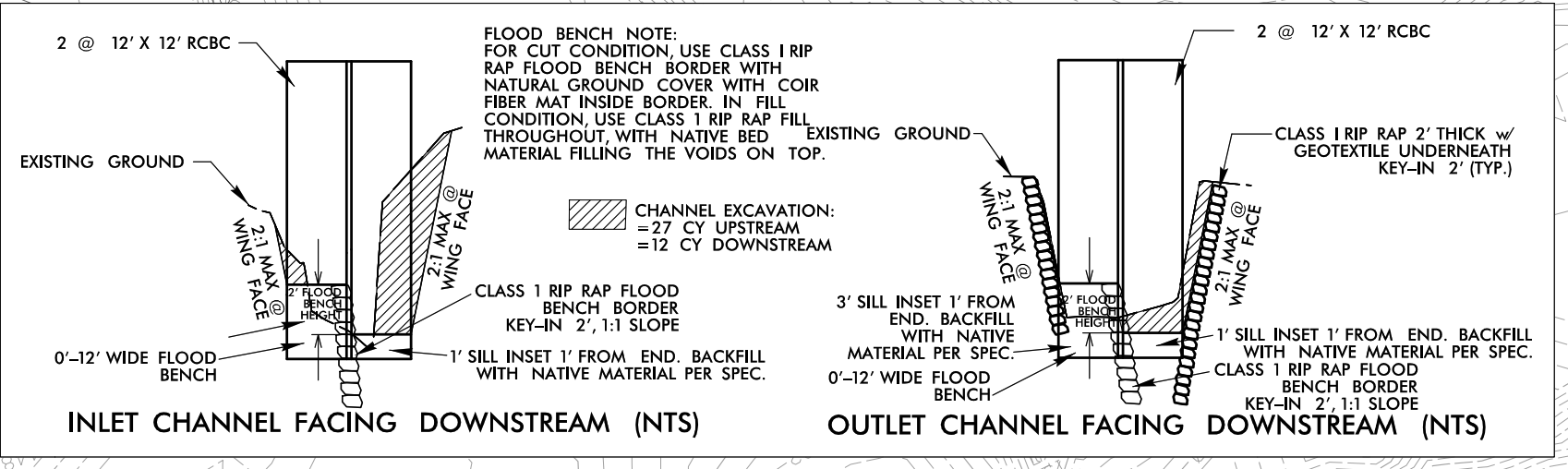


**55' x 24' x 3'**  
1.5 inch Skimmer  
with 1.0 inch Orifice Diameter  
4 ft. weir  
ID 16.1

**Place Matting for Erosion Control in Temporary Ditches and Diversions.**

**44' x 22' x 3'**  
1.5 inch Skimmer  
with 0.875 inch Orifice Diameter  
4 ft. weir  
ID 16.3

**32' x 16' x 3'**  
1.5 inch Skimmer  
with 0.50 inch Orifice Diameter  
4 ft. weir  
ID 16.4



FOR -L- PROFILE SEE SHEET 30  
FOR -YIA- PROFILE SEE SHEET 35

REVISIONS

DATE/TIME: 9/25/27 AM  
2016: P:\Erosion Control\3825B\_rwl\_EC\_261662.dgn