

NOTE: PLACE TEMPORARY ROCK SEDIMENT DAMS TYPE - B AND TEMPORARY ROCK SILT CHECKS TYPE - A AT DRAINAGE OUTLETS.

CLEARING AND GRUBBING EROSION CONTROL FOR CONSTRUCTION SHEET 5

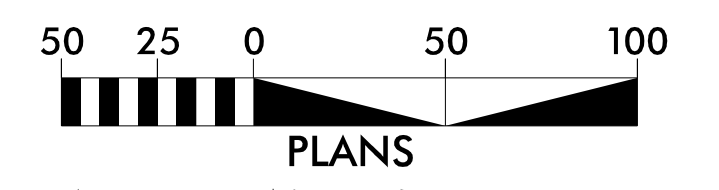
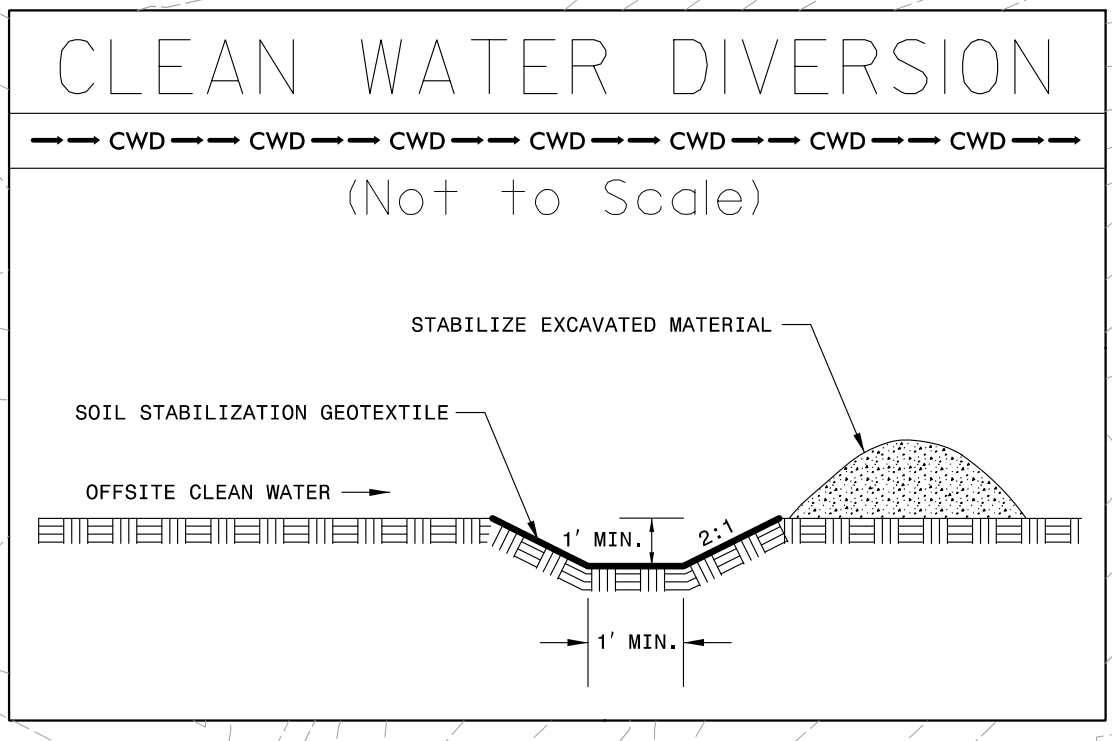
ENVIRONMENTALLY SENSITIVE AREA SEE PROJECT SPECIAL PROVISIONS

Construct Proposed Berm Ditch according to Detail 19 from -L- Sta. 34+50 RT to -L- Sta. 38+00 RT During the Clearing and Grubbing Phase

INSTALL PIPE(S) IN JURISDICTIONAL AREAS WITHOUT IMPACTING STREAM UNTIL AREA STABILIZED AND ACCORDING TO NCDOT BEST MANAGEMENT PRACTICES FOR CONSTRUCTION AND MAINTENANCE ACTIVITIES MANUAL.

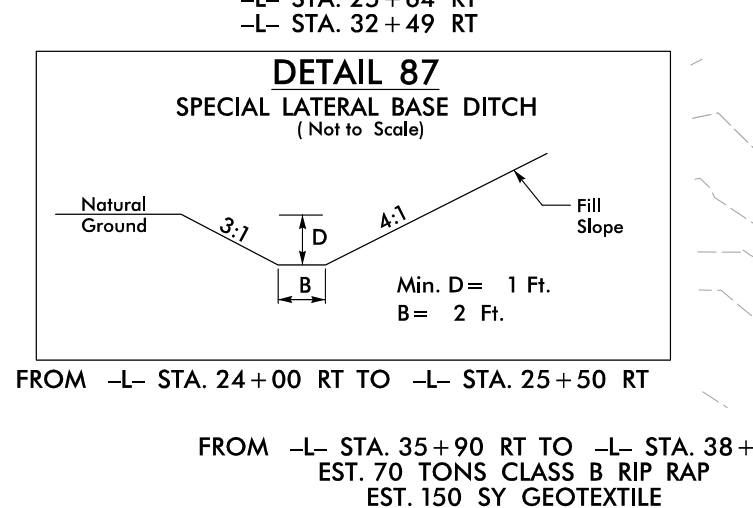
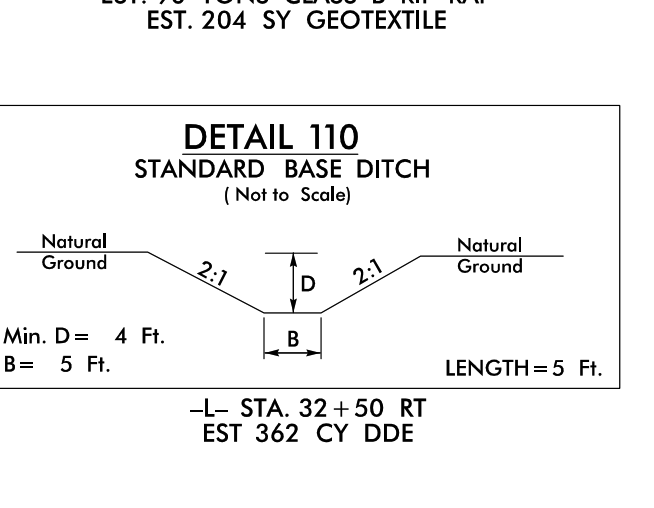
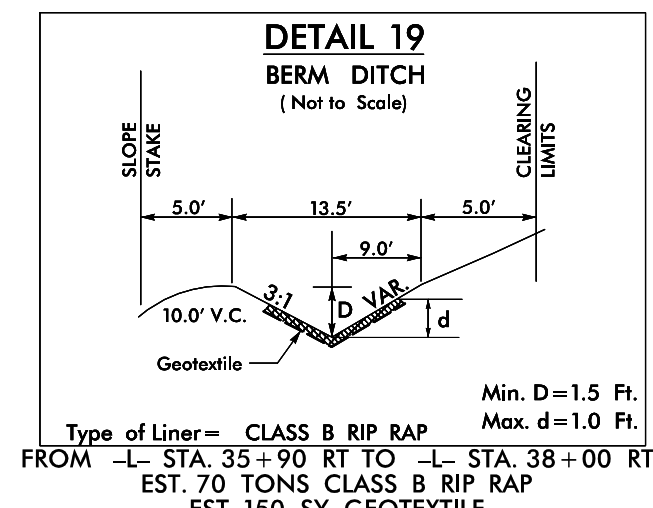
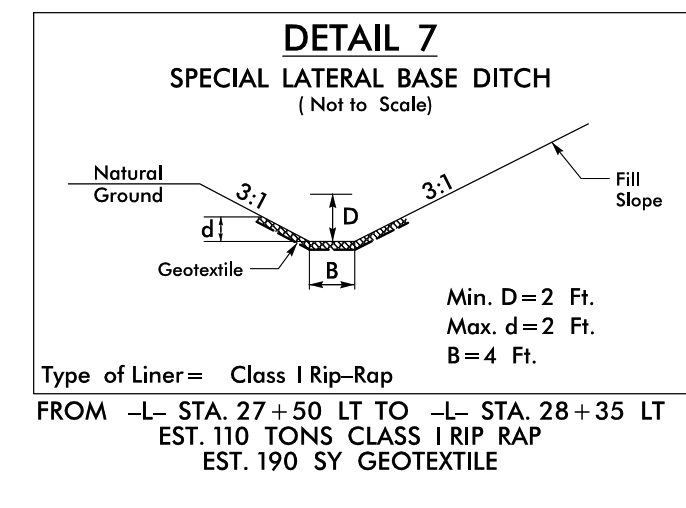
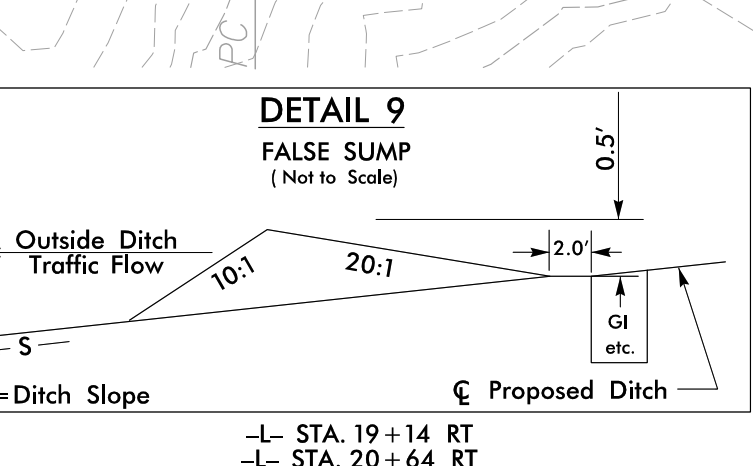
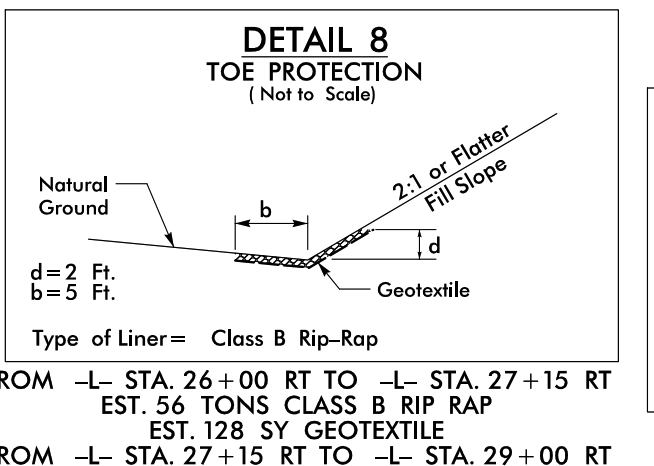
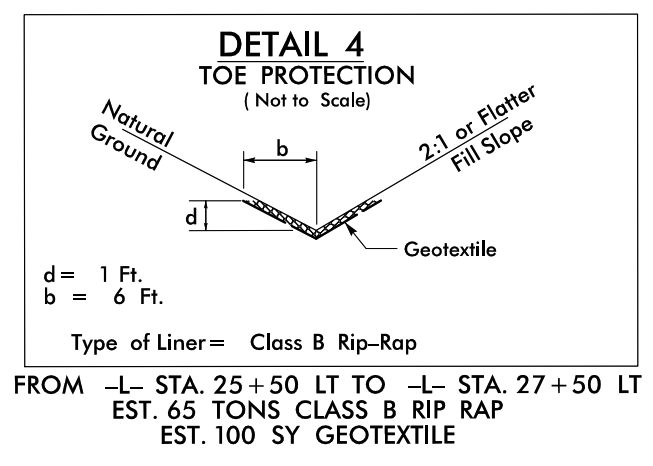
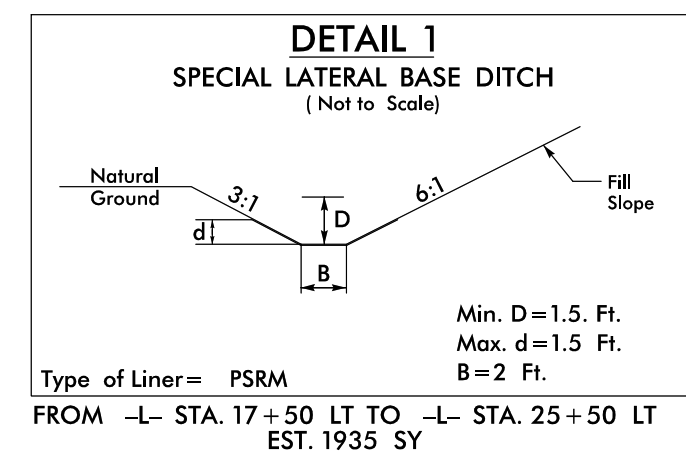
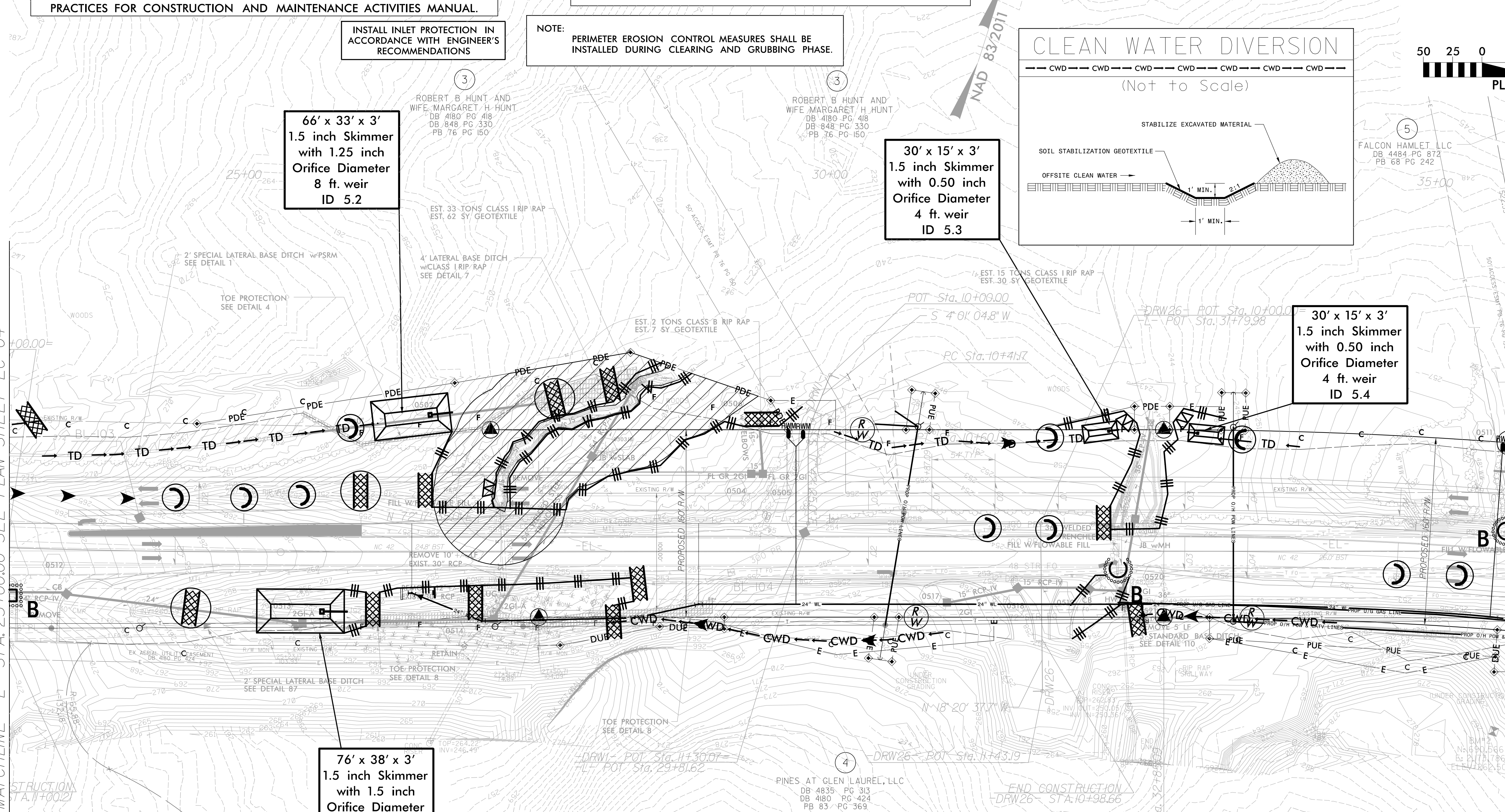
INSTALL INLET PROTECTION IN ACCORDANCE WITH ENGINEER'S RECOMMENDATIONS

NOTE: PERIMETER EROSION CONTROL MEASURES SHALL BE INSTALLED DURING CLEARING AND GRUBBING PHASE.



MATCHLINE -L- STA. 23+00.00 SEE PLAN SHEET EC-04

MATCHLINE -L- STA. 36+00.00 SEE PLAN SHEET EC-06



FOR -L- PROFILE SEE SHEET 24

REVISIONS

DATE/TIME: 05/31/14 AM  
2016: P:\Erosion Control\03825B\_rwl\_EC\_26105.dgn