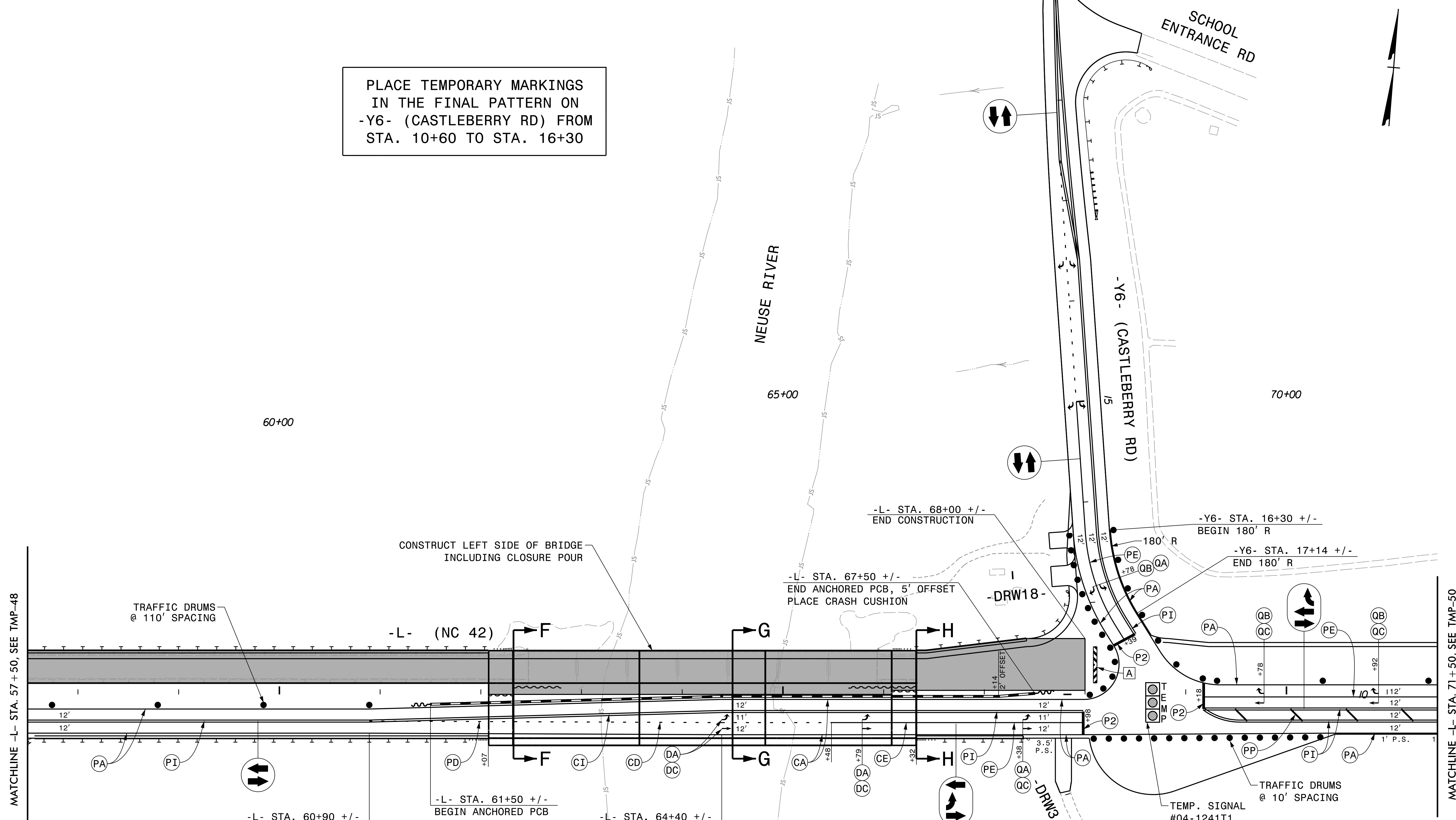


**NOTES:**  
 1. SEE SHEET TMP-2E FOR CUT SECTION F-F.  
 2. SEE SHEET TMP-2E FOR CUT SECTION G-G.  
 3. SEE SHEET TMP-2F FOR CUT SECTION H-H.

PLACE TEMPORARY MARKINGS  
 IN THE FINAL PATTERN ON  
 -Y6- (CASTLEBERRY RD) FROM  
 STA. 10+60 TO STA. 16+30

-Y6- STA. 10+60 +/-  
 TIE TO EXISTING MARKINGS



MATCHLINE -L- STA. 57+50, SEE TMP-48

MATCHLINE -L- STA. 71+50, SEE TMP-50


PLOT DRIVER: NCDOT\_pdf\_color\_eng\_50.plt  
 USER: BSCOTT  
 DATE: 6/5/2018  
 TIME: 11:29:33 AM  
 FILE: p:\pwhdr\users\01\hdr\US\_East\_01\Documents\3322\10001376\10051231\6.0\_CAD\_BIM\6.2\_Work\In\_Progress\Traffic\TrafficControl\TCP\R3825B\_TC\_TMP-49.dgn

REVISIONS




APPROVED: *Michelle Ward*  
 DATE: 6/6/2018

SEAL



**DOCUMENT NOT CONSIDERED FINAL  
 UNLESS ALL SIGNATURES COMPLETED**



PHASE 2 - STEP 1