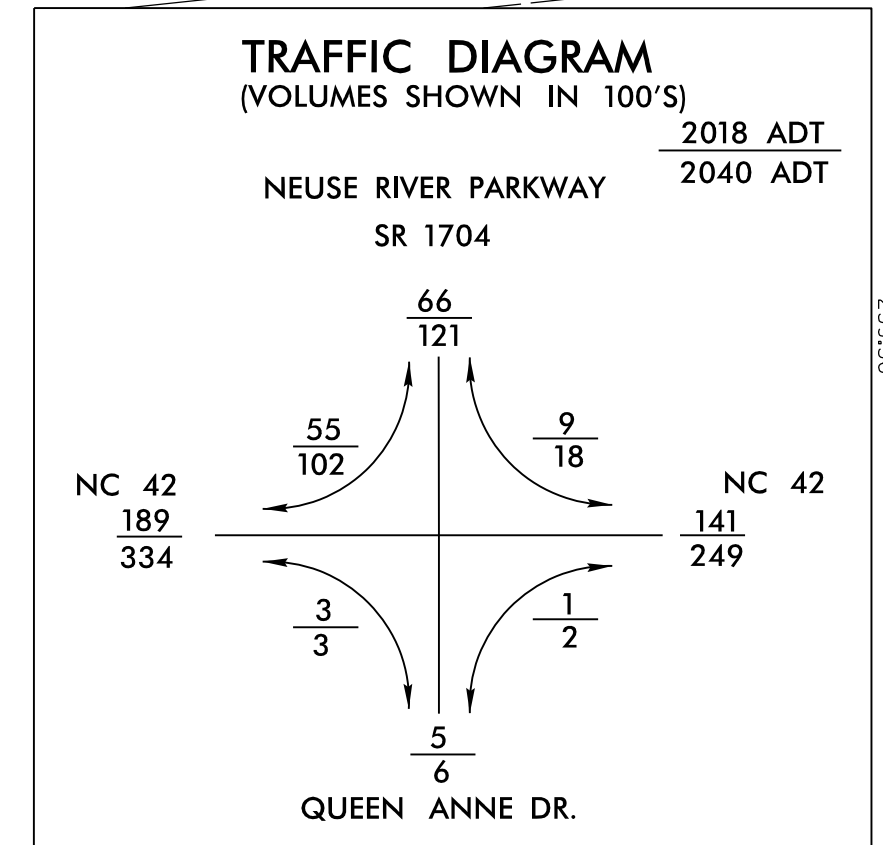


NEUSE RIVER PARKWAY
RECREATION CENTER, LLC
DB 2342 PG 625
PB 61 PG 253
DB 2106 PG 62
PB 58 PG 430

HHH, LLC
DB 2891 PG 105
PB 60 PG 201

Prepared by
URS
URS Corporation - North Carolina
1600 Perimeter Park Drive
Morrisville, North Carolina 27560
TELEPHONE (919) 461-1100 FAX (919) 461-1415
NC L10296E - C-2243

PROJECT REFERENCE NO. R-3825B	SHEET NO. 10
RW SHEET NO.	
ROADWAY DESIGN ENGINEER	HYDRAULICS ENGINEER
DOCUMENT NOT CONSIDERED FINAL UNLESS ALL SIGNATURES COMPLETED	



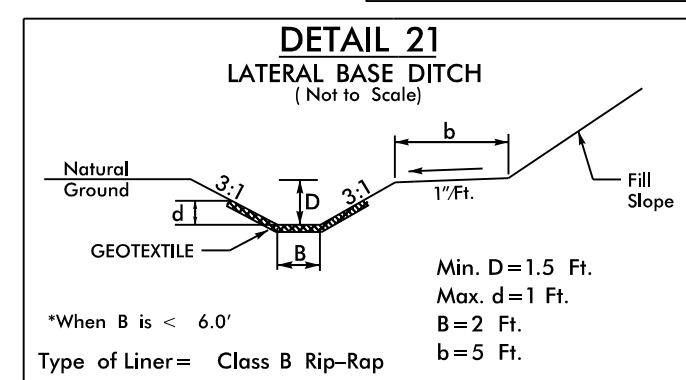
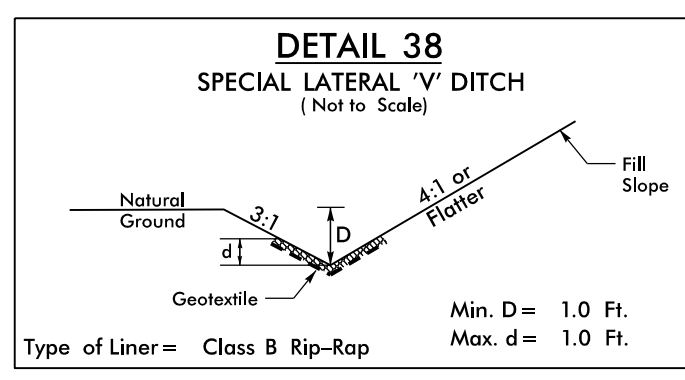
RETAIN EXISTING CURB & GUTTER
RESURFACE AND WIDEN EXISTING PAVEMENT

(27) JERALD G. THELIN
AND WIFE
SANDRA M. THELIN
DB 3019 PG 858
PB 62 PG 243

CLAYTON 99, LLC
DB 1859 PG 846
PB 60 PG 217 OUT PARCEL 1
SEE DB 3166 PG 542

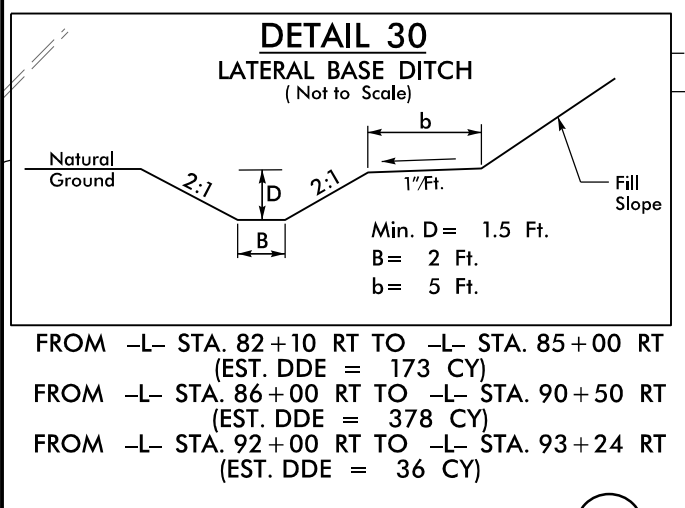
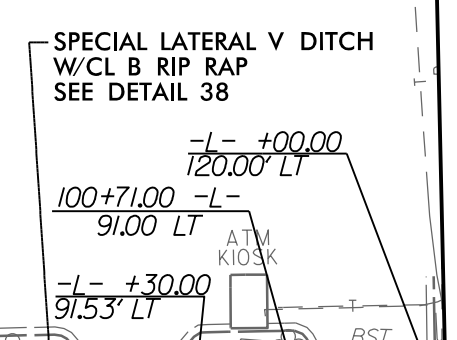
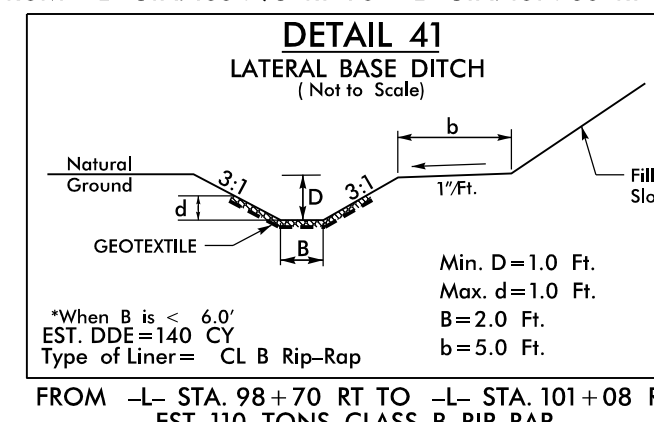
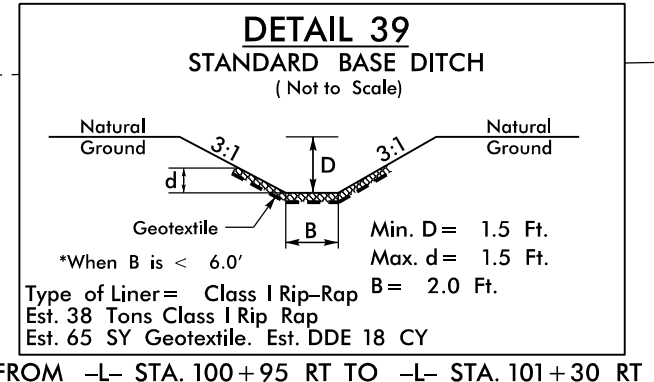
-Y9- NEUSE RIVER PKWY
PI Sta 13+32.23
 $\Delta = 16' 45" 29.3" (LT)$
 $D = 7' 00" 00.3"$
 $L = 239.40'$
 $T = 120.56'$
 $R = 818.50'$

-L- NC 42
PI Sta 96+75.15
 $\Delta = 1' 23" 04.6" (LT)$
 $D = 0' 08" 44.9"$
 $L = 949.63'$
 $T = 474.84'$
 $R = 39,296.24'$
 $e = NC$



FOR -L- PROFILE SEE SHEET 27
FOR -Y9- PROFILE SEE SHEET 34
FOR -Y10- PROFILE SEE SHEET 35
FOR CONC. ISLAND DETAILS SEE SHEET 2B-5

★ PROPOSED SIGNAL
☆ EXISTING SIGNAL



FROM -L- STA. 82+10 RT TO -L- STA. 85+00 RT
(EST. DDE = 173 CY)
FROM -L- STA. 86+00 RT TO -L- STA. 90+50 RT
(EST. DDE = 378 CY)
FROM -L- STA. 92+00 RT TO -L- STA. 93+24 RT
(EST. DDE = 36 CY)

(25) BHH, LLC
DB 2179 PG 728
PB 68 PG 46

PRAZE PROPERTIES, LLC
DB 3146 PG 401
PB 67 PG 425

CLAYTON 99, LLC
DB 1859 PG 846
PB 60 PG 217 OUT PARCEL 2
SEE DB 3166 PG 542

MATCHLINE -L- STA. 88+00.00 SEE SHEET 9

MATCHLINE -L- STA. 101+00.00 SEE SHEET 11

