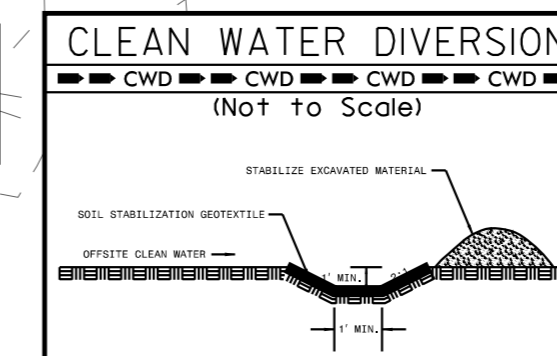


INSTALL PIPE(S) IN JURISDICTIONAL AREAS WITHOUT IMPACTING STREAM UNTIL
AREA STABILIZED AND ACCORDING TO NCDOT BEST MANAGEMENT
PRACTICES FOR CONSTRUCTION AND MAINTENANCE ACTIVITIES MANUAL.



NOTE:
PLACE TEMPORARY ROCK SEDIMENT DAMS TYPE - B
AND TEMPORARY ROCK SILT CHECKS TYPE - A AT
DRAINAGE OUTLETS.

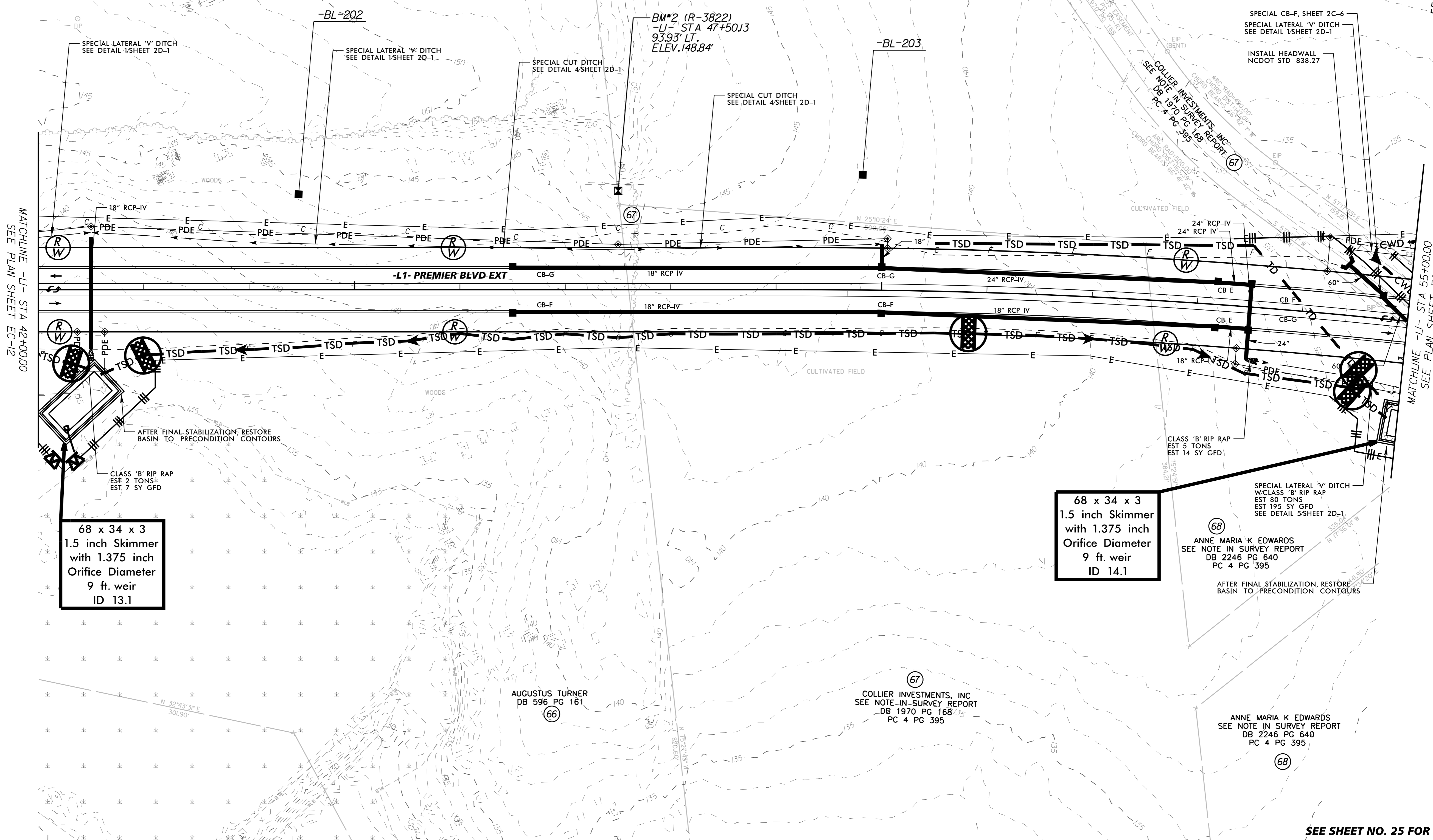

NOTE:
USE 1.0 FT WEIR HEIGHT FOR TEMPORARY ROCK
SILT CHECKS TYPE - A THAT ARE NOT LABELED.

PI Sta. 55+85.50
 $\Delta = 13^{\circ} 41' 29.0''$ (RT)
 $D = 1,02^{\circ} 30.3''$
 $L = 1,314.28'$
 $T = 660.28'$
 $R = 5,500.00'$
 $e = NC$

66
AUGUSTUS TURNER
DB 596 PG 161

68
ANNE MARIA K EDWARDS
SEE NOTE IN SURVEY REPORT
DB 2246 PG 640
PC 4 PG 395

68
ANNE MARIA K EDWARDS
SEE NOTE IN SURVEY REPORT
DB 2246 PG 640
PC 4 PG 395



68 x 34 x 3
1.5 inch Skimmer
with 1.375 inch
Orifice Diameter
9 ft. weir
ID 13.1

68 x 34 x 3
1.5 inch Skimmer
with 1.375 inch
Orifice Diameter
9 ft. weir
ID 14.1

MATCHLINE -L1- STA 42+00.00
SEE PLAN SHEET EC-12

MATCHLINE -L1- STA 55+00.00
SEE PLAN SHEET EC-14

REVISIONS

5/14/99

6/28/2018

SEE SHEET NO. 25 FOR -L1- PROFILE