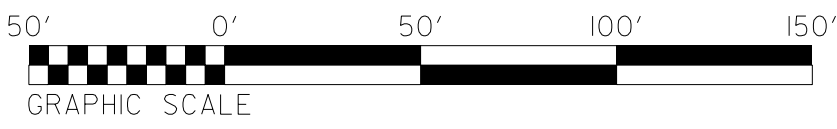


# CLEARING & GRUBBING PLAN



Stantec Consulting Services Inc.  
801 Jones Franklin Road  
Suite 300  
Raleigh, NC 27606  
Tel. (919) 851-6866  
Fax. (919) 851-7024  
www.stantec.com  
License No. F-0672

PROJECT REFERENCE NO.	SHEET NO.
W-5601EV	EC-07/CONST.07
RW SHEET NO.	
ROADWAY DESIGN ENGINEER	HYDRAULICS ENGINEER



NAD 83/2007

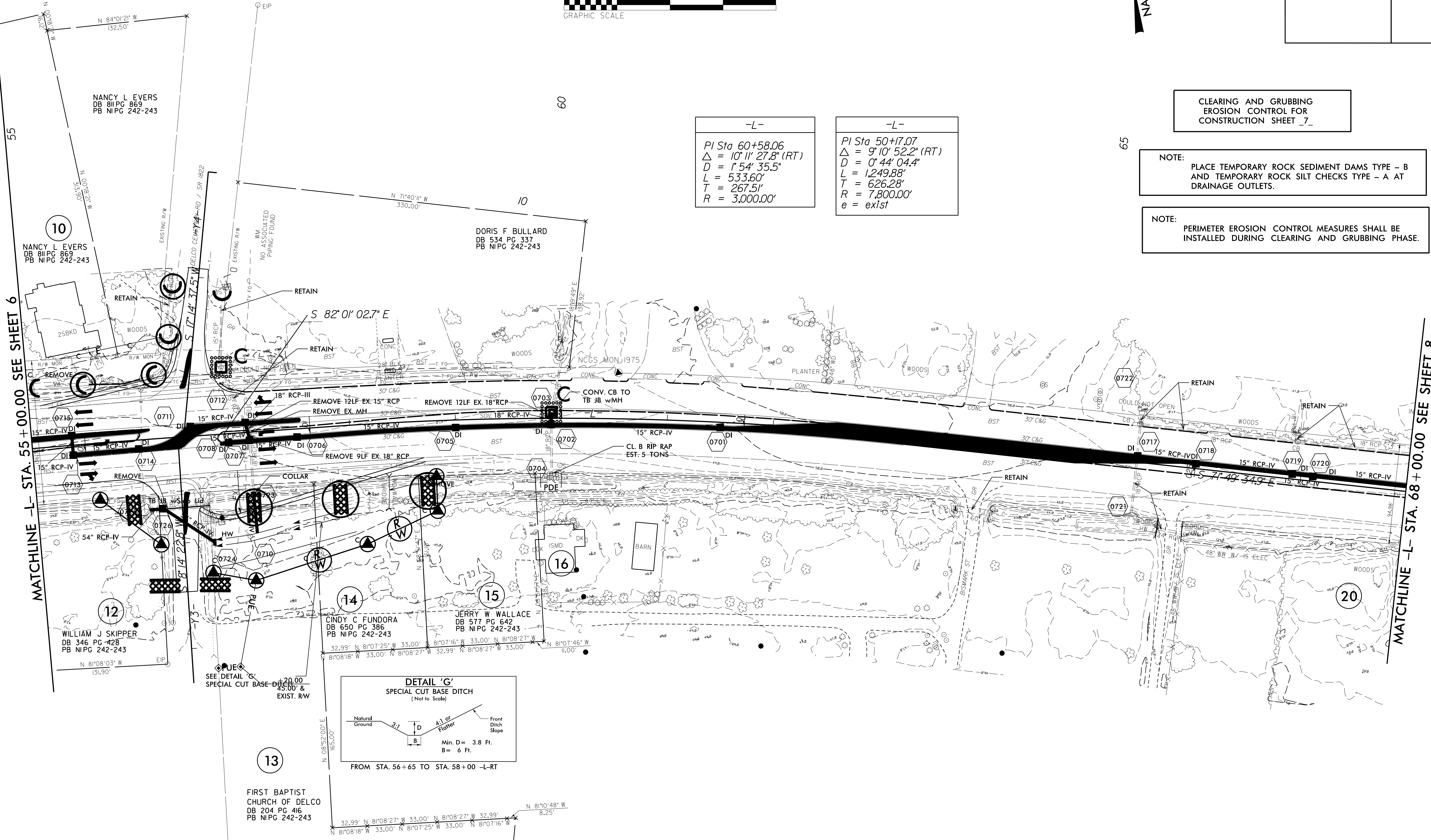
-L-	-L-
$PI Sta 60+58.06$ $\Delta = 10^\circ 11' 27.8" (RT)$ $D = 1,543.55'$ $L = 533.60'$ $T = 267.51'$ $R = 3,000.00'$	$PI Sta 50+17.07$ $\Delta = 9^\circ 10' 52.2" (RT)$ $D = 0' 44' 04.4"$ $L = 1,249.88'$ $T = 626.28'$ $R = 7,800.00'$ $e = exist$

### CLEARING AND GRUBBING EROSION CONTROL FOR CONSTRUCTION SHEET 7\_

NOTE: PLACE TEMPORARY ROCK SEDIMENT DAMS TYPE - B AND TEMPORARY ROCK SILT CHECKS TYPE - A AT DRAINAGE OUTLETS.

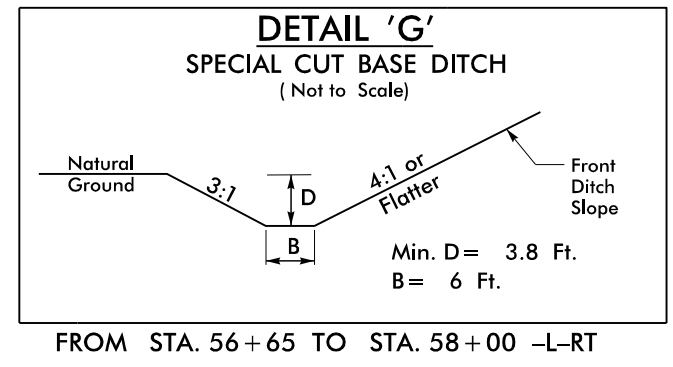
NOTE: PERIMETER EROSION CONTROL MEASURES SHALL BE INSTALLED DURING CLEARING AND GRUBBING PHASE.

REVISIONS



MATCHLINE -L- STA. 55 + 00.00 SEE SHEET 6

MATCHLINE -L- STA. 68 + 00.00 SEE SHEET 8



SECTION CUT TO CONSTRUCTION PERMANENT