

**This electronic collection of documents is provided  
for the convenience of the user  
and is Not a Certified Document –**

**The documents contained herein were originally issued  
and sealed by the individuals whose names and license  
numbers appear on each page, on the dates appearing  
with their signature on that page.**

**This file or an individual page  
shall not be considered a certified document.**

# MACY GROVE RD (EXT) FORSYTH COUNTY

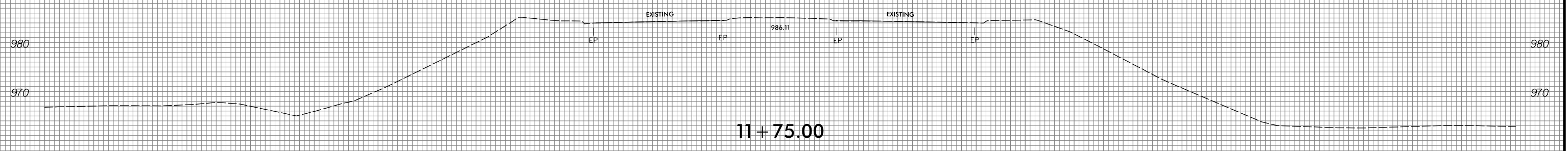
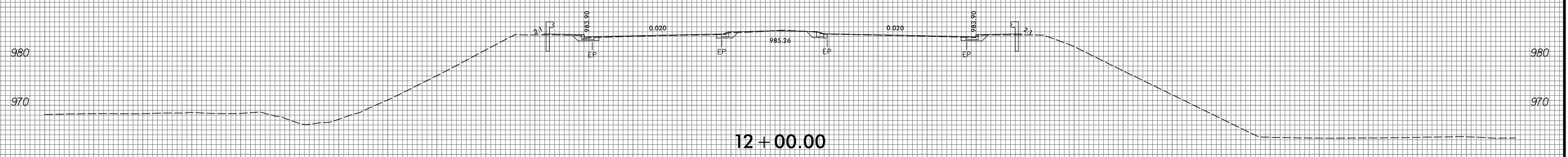
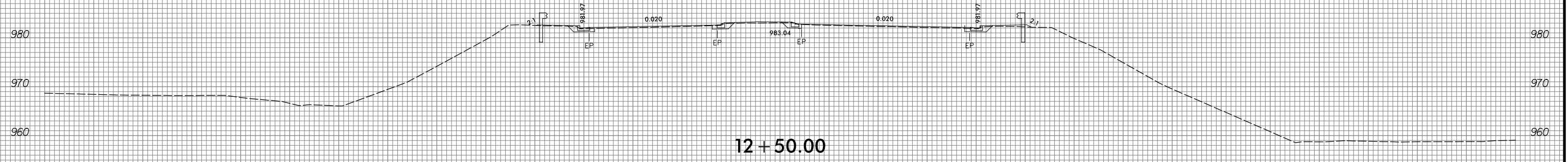
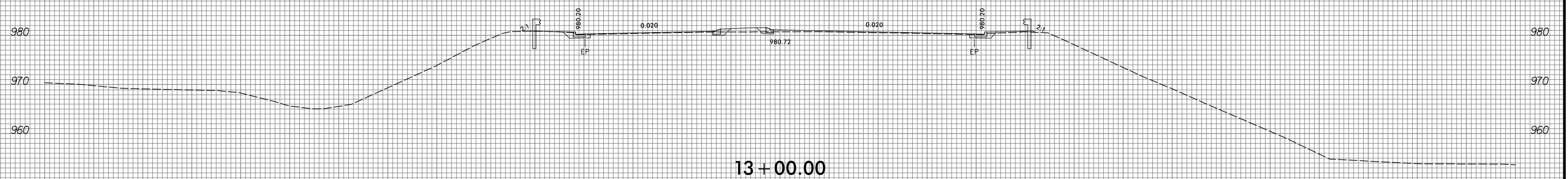
T.I.P PROJECT U-4734  
STATE PROJECT # 36600.1.2

<u>LINE</u>	<u>SHEET NO.</u>
-L-	X-2 TO X-37
-Y7-	X-38
-Y9-	X-39
-Y10-	X-40
-Y11-	X-41
-Y12-	X-42
-Y13-	X-43 TO X-49
-Y14-	X-50 TO X-51
-DR1-	X-52
-DR2-	X-53 TO X-55
-DR3-	X-56
-DR4-	X-57
-DR5-	X-58

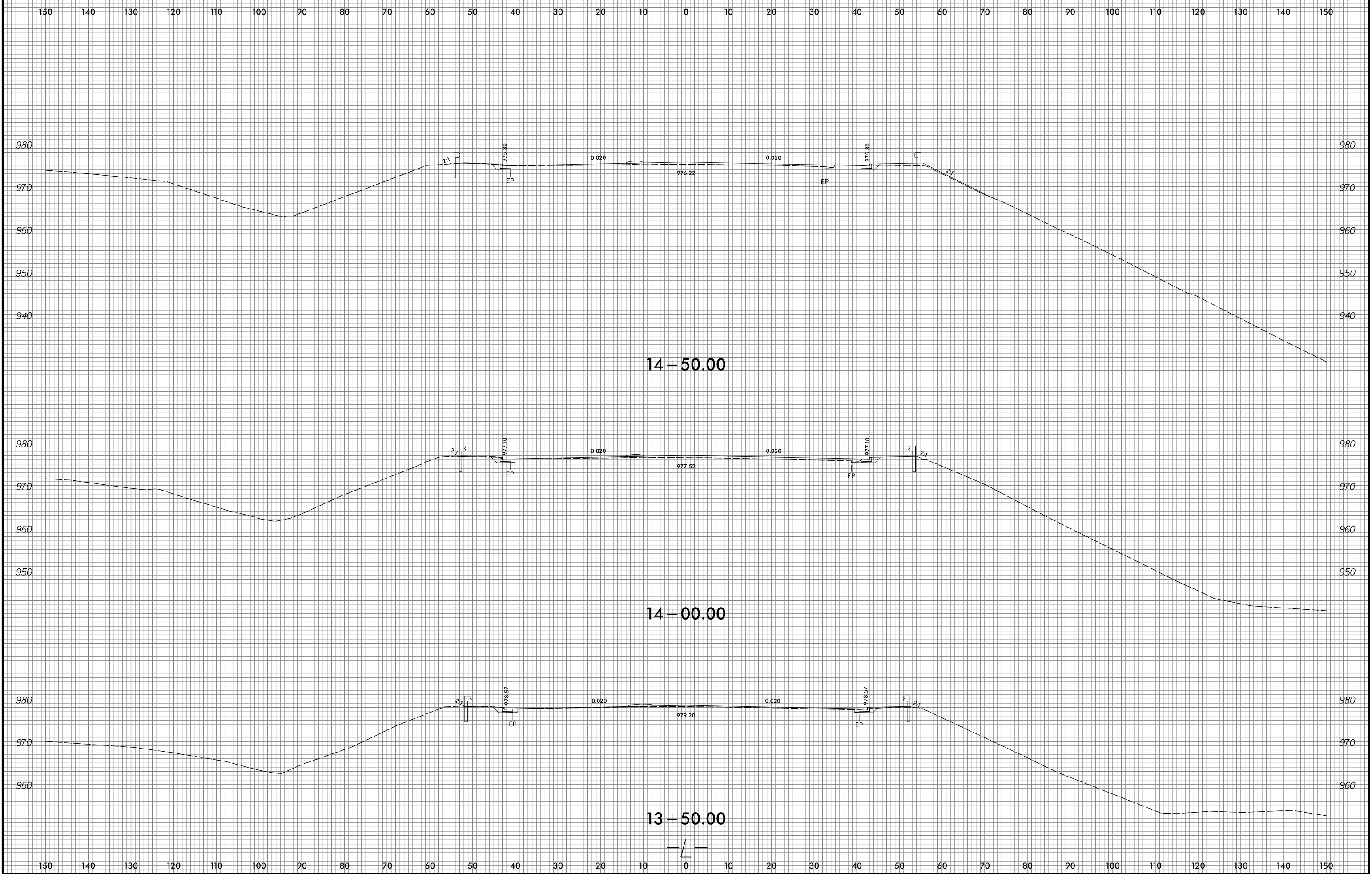




150 140 130 120 110 100 90 80 70 60 50 40 30 20 10 0 10 20 30 40 50 60 70 80 90 100 110 120 130 140 150

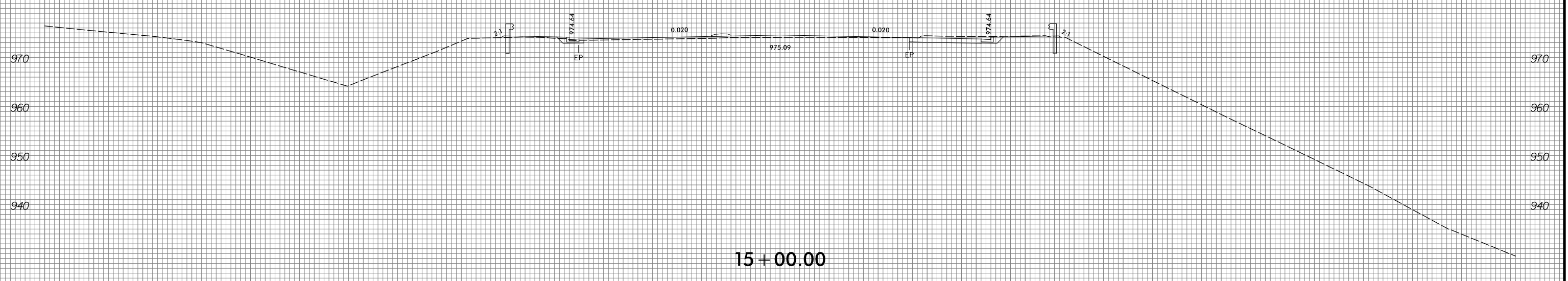
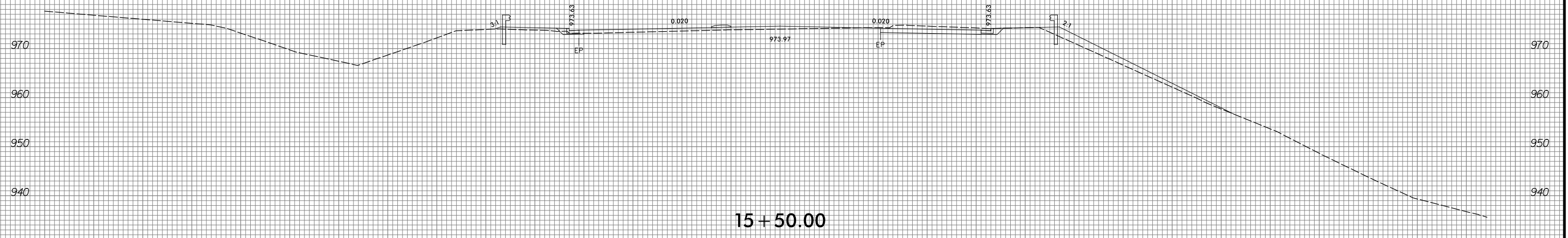
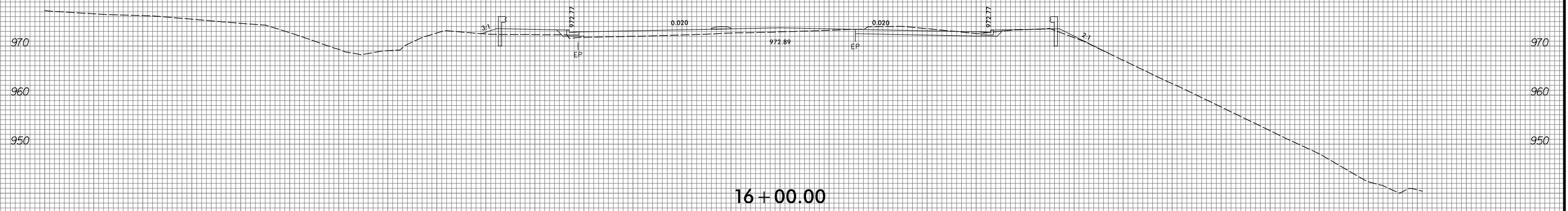


150 140 130 120 110 100 90 80 70 60 50 40 30 20 10 0 10 20 30 40 50 60 70 80 90 100 110 120 130 140 150

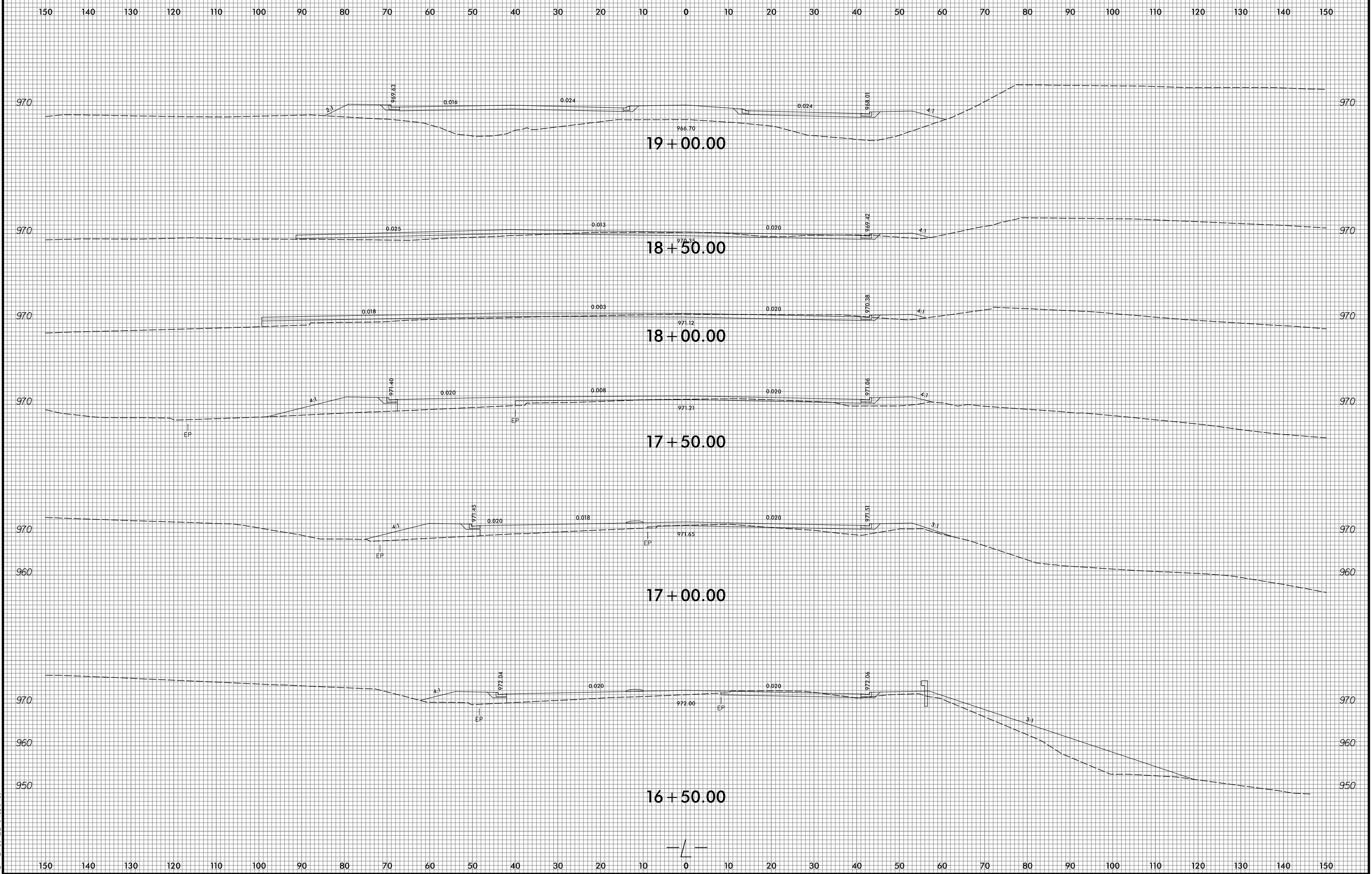


3/29/2018  
 U-4734-R94  
 HOF ENGINEERING, INC.

150 140 130 120 110 100 90 80 70 60 50 40 30 20 10 0 10 20 30 40 50 60 70 80 90 100 110 120 130 140 150

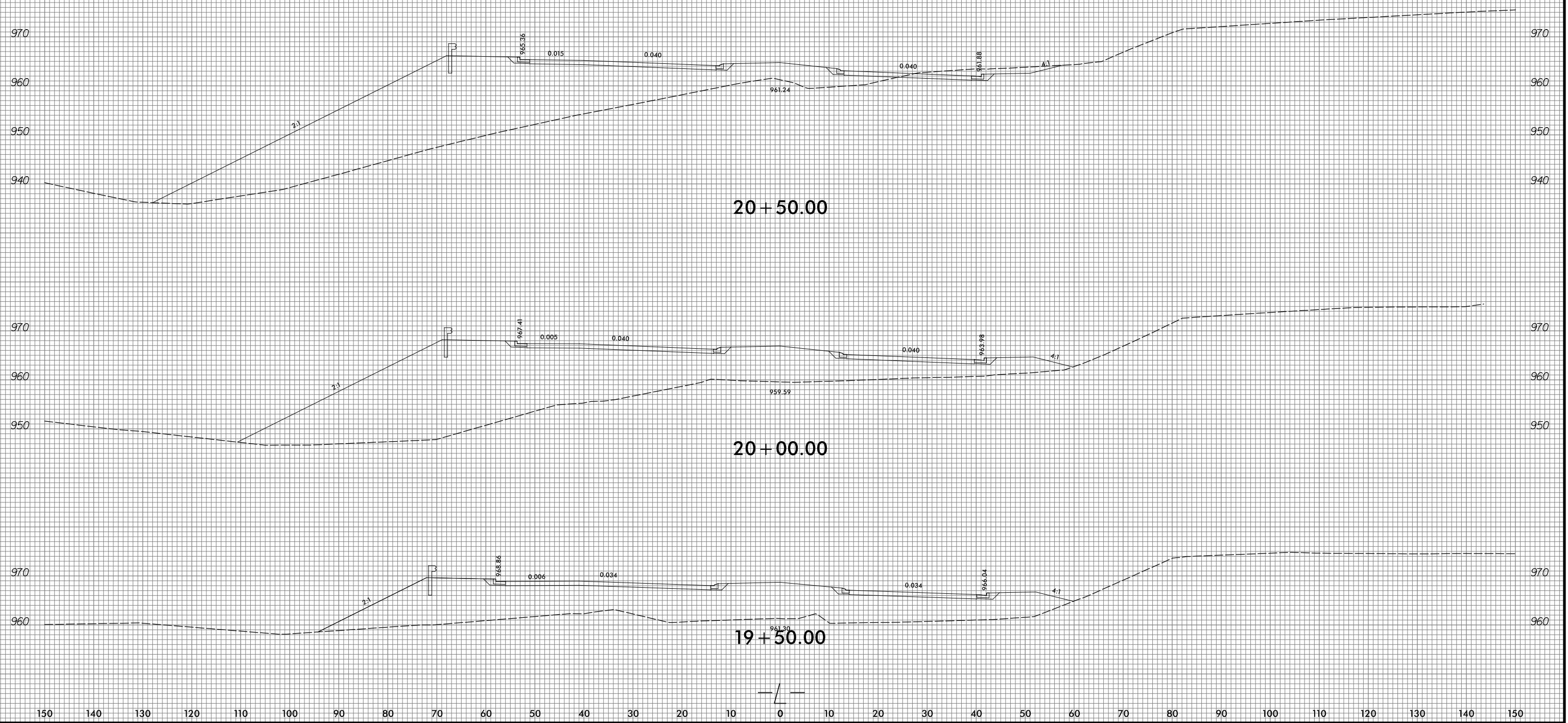


150 140 130 120 110 100 90 80 70 60 50 40 30 20 10 0 10 20 30 40 50 60 70 80 90 100 110 120 130 140 150





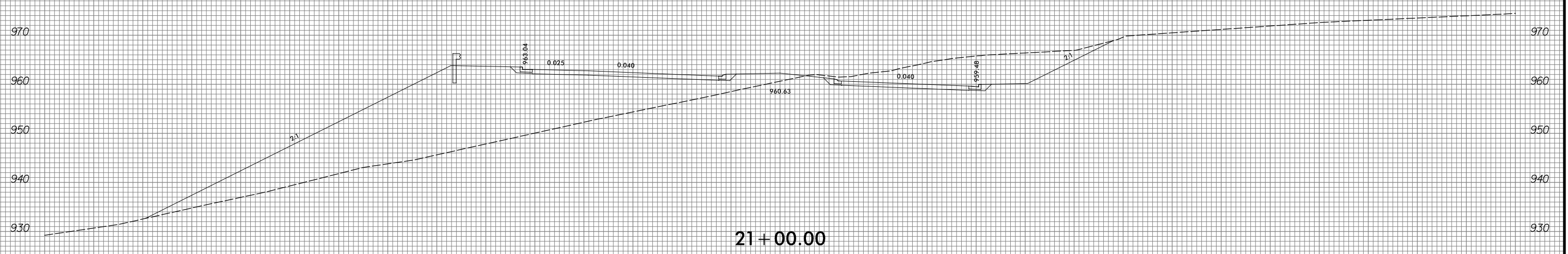
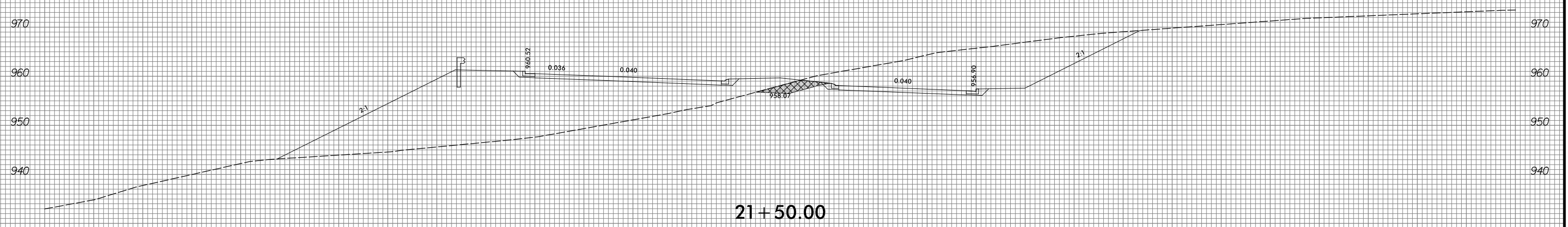
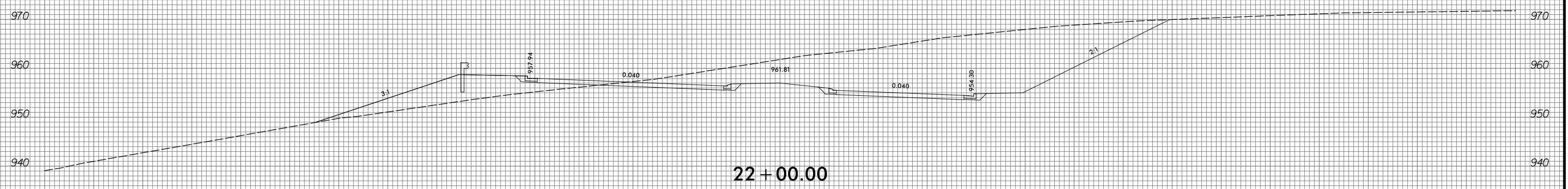
150 140 130 120 110 100 90 80 70 60 50 40 30 20 10 0 10 20 30 40 50 60 70 80 90 100 110 120 130 140 150



3/29/2018  
U-4734-R94  
HOF ENGINEERING, INC.

150 140 130 120 110 100 90 80 70 60 50 40 30 20 10 0 10 20 30 40 50 60 70 80 90 100 110 120 130 140 150

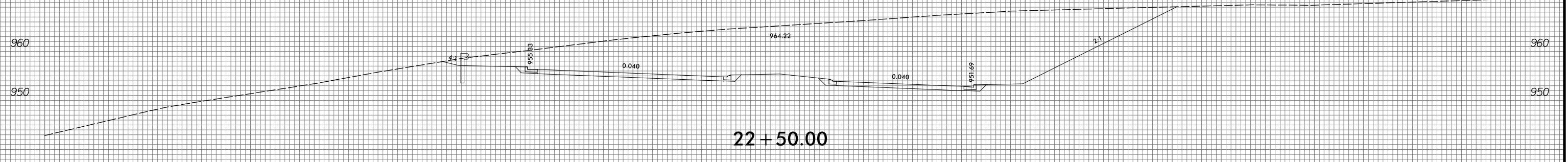
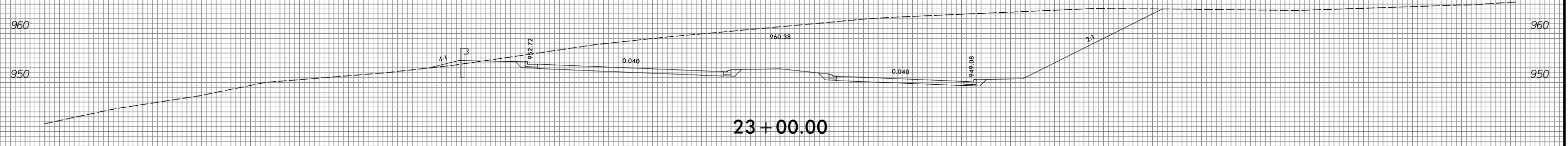
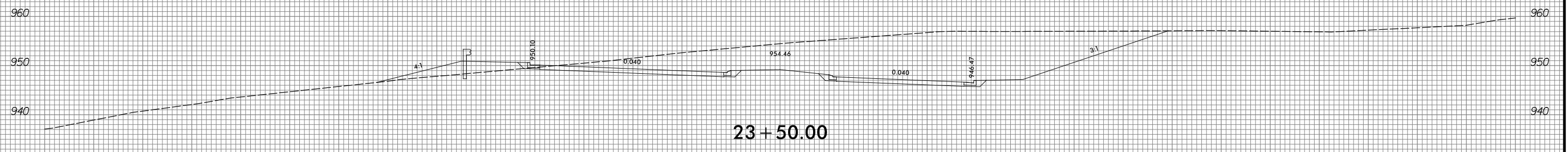
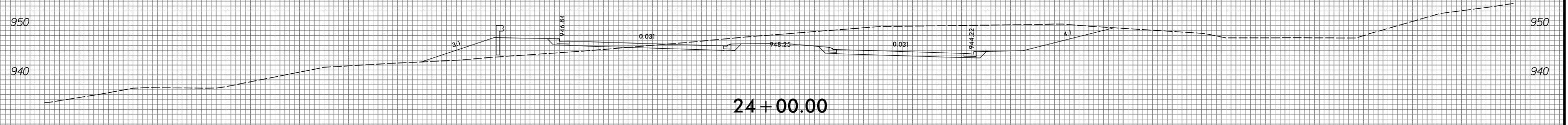
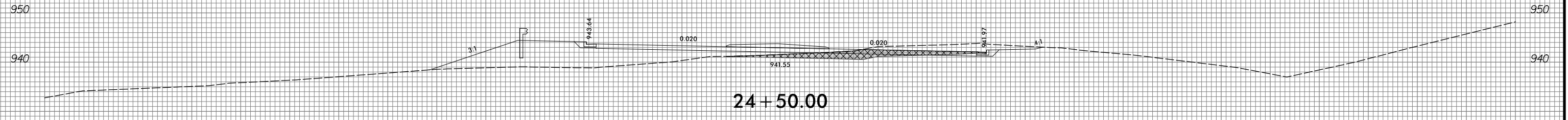
UNDERCUT EXCAVATION



— / —

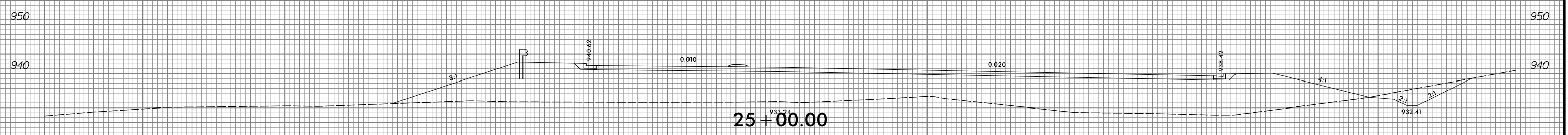
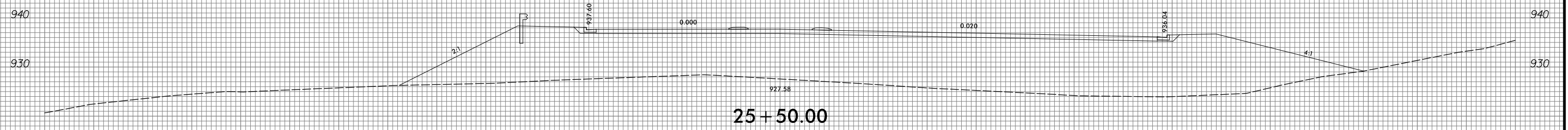
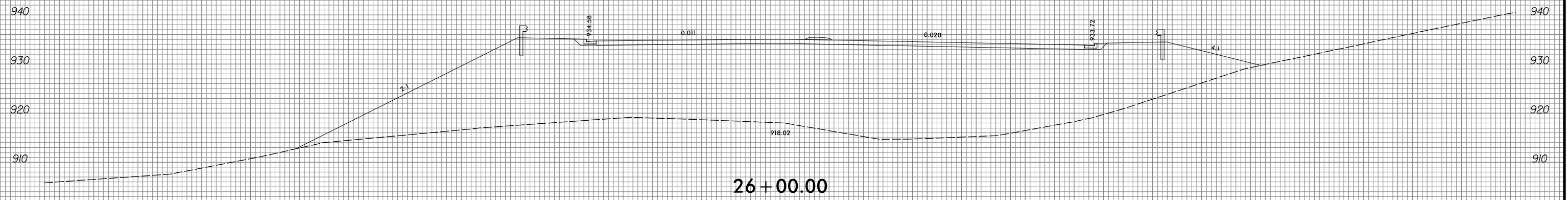
150 140 130 120 110 100 90 80 70 60 50 40 30 20 10 0 10 20 30 40 50 60 70 80 90 100 110 120 130 140 150

UNDERCUT EXCAVATION

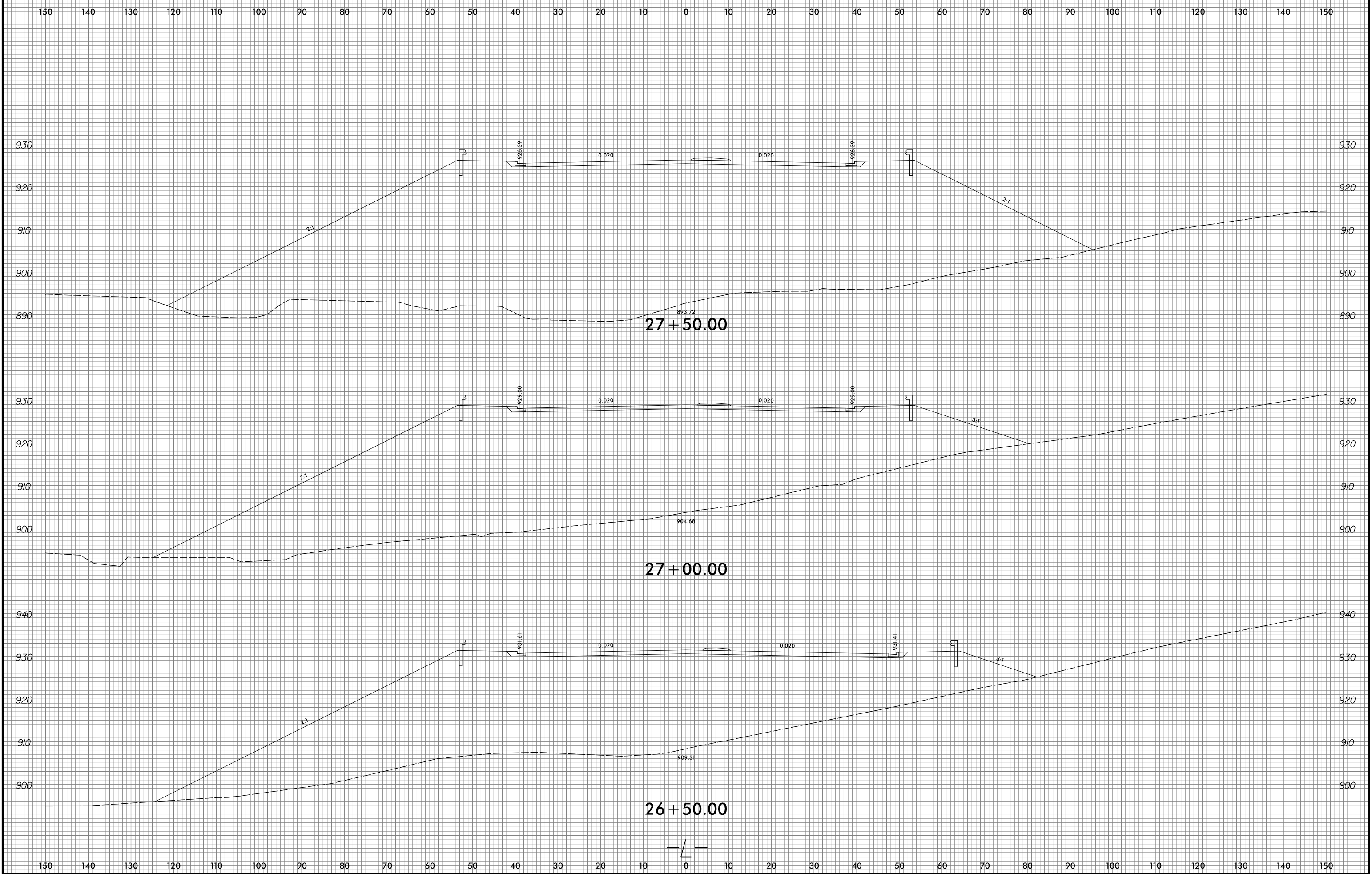


150 140 130 120 110 100 90 80 70 60 50 40 30 20 10 0 10 20 30 40 50 60 70 80 90 100 110 120 130 140 150

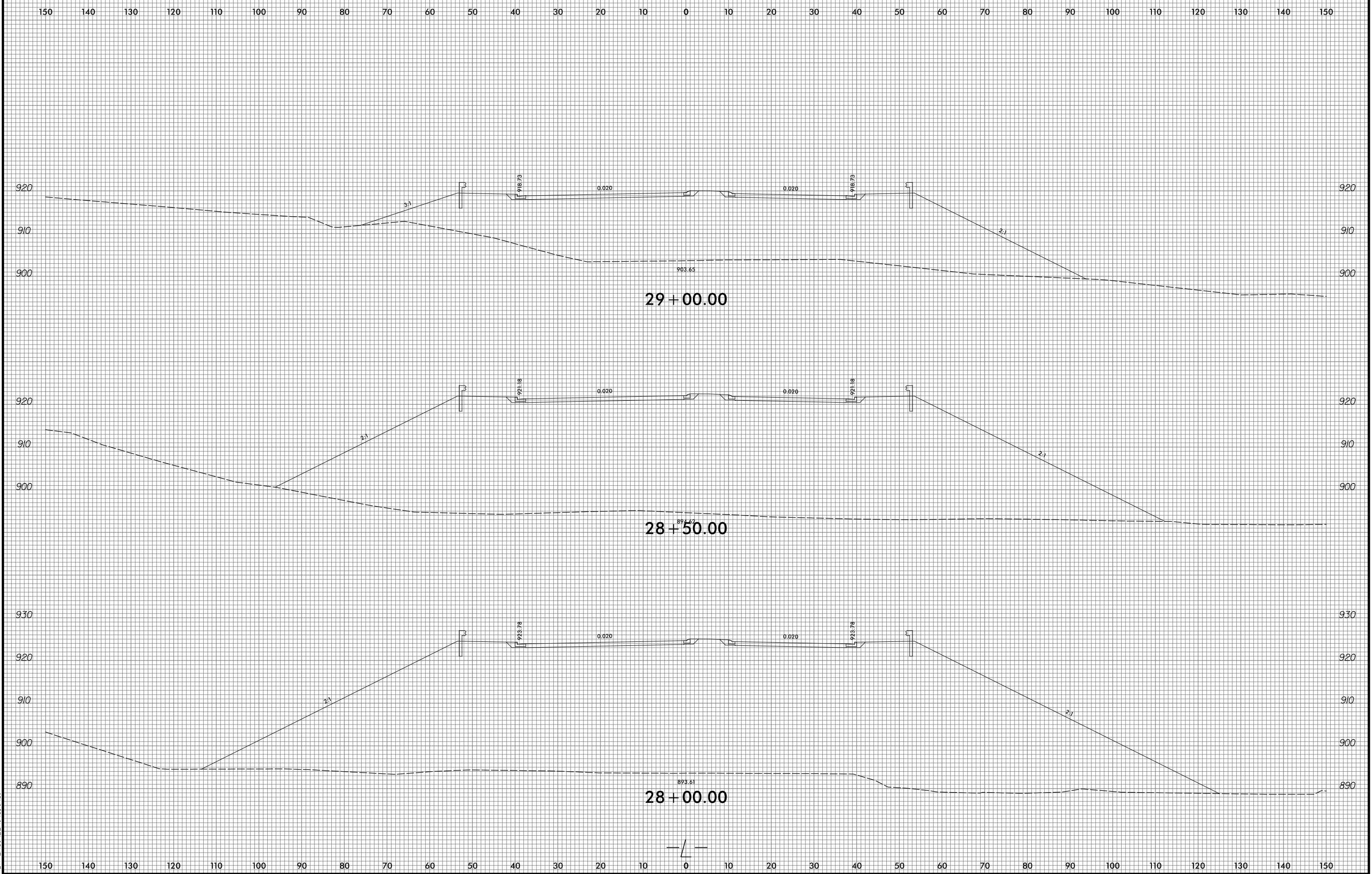
150 140 130 120 110 100 90 80 70 60 50 40 30 20 10 0 10 20 30 40 50 60 70 80 90 100 110 120 130 140 150



150 140 130 120 110 100 90 80 70 60 50 40 30 20 10 0 10 20 30 40 50 60 70 80 90 100 110 120 130 140 150

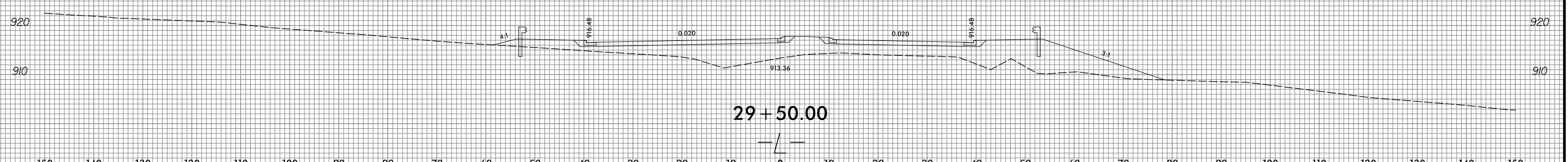
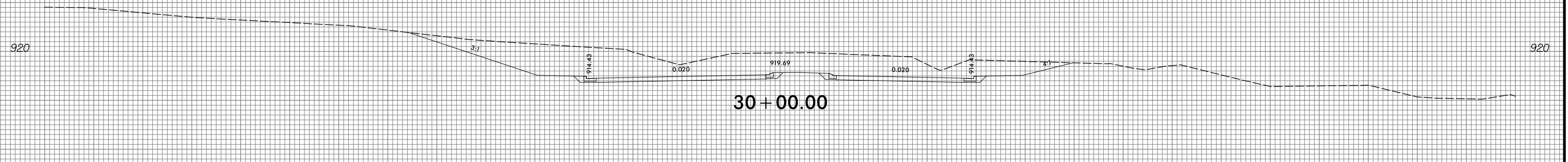
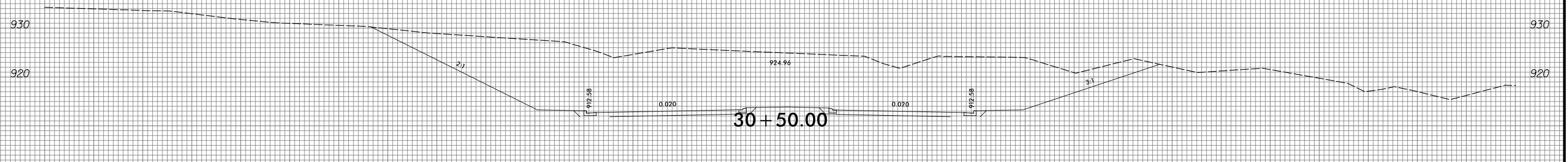
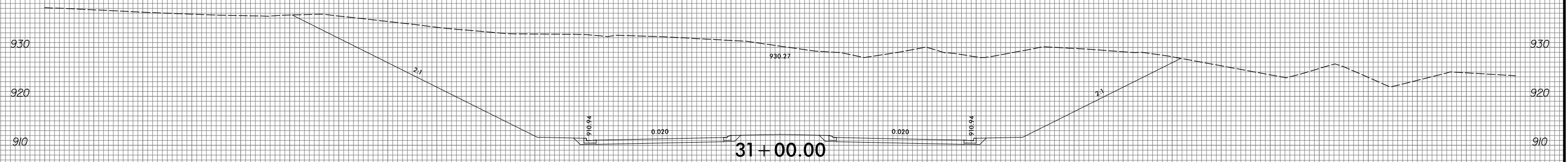


3/29/2018  
 U4734.P04.XPL-99C  
 HDR ENGINEERING, INC.



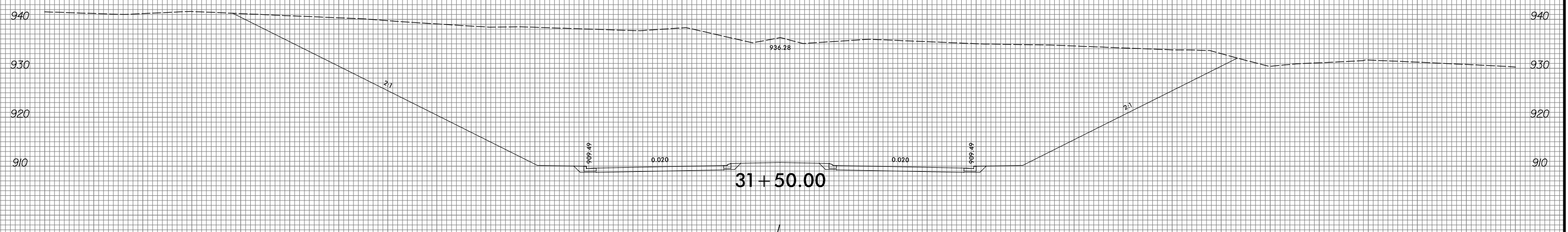
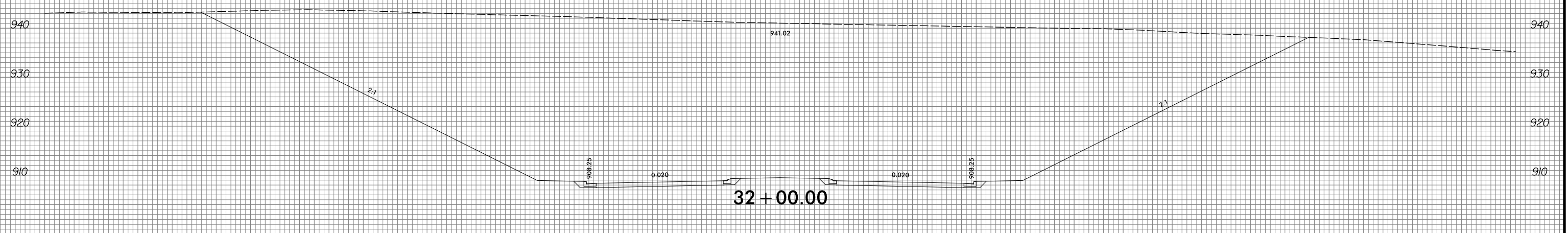
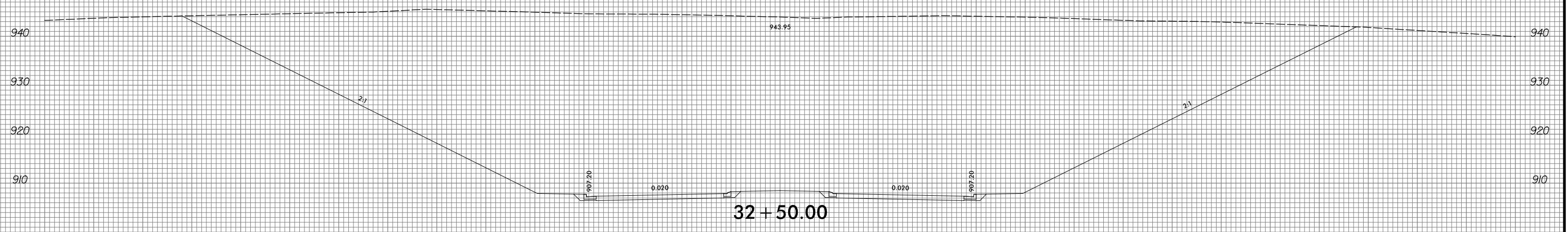
3/29/2018  
 U4734 R94 XPL-99C  
 HOF ENGINEERING, INC.

150 140 130 120 110 100 90 80 70 60 50 40 30 20 10 0 10 20 30 40 50 60 70 80 90 100 110 120 130 140 150



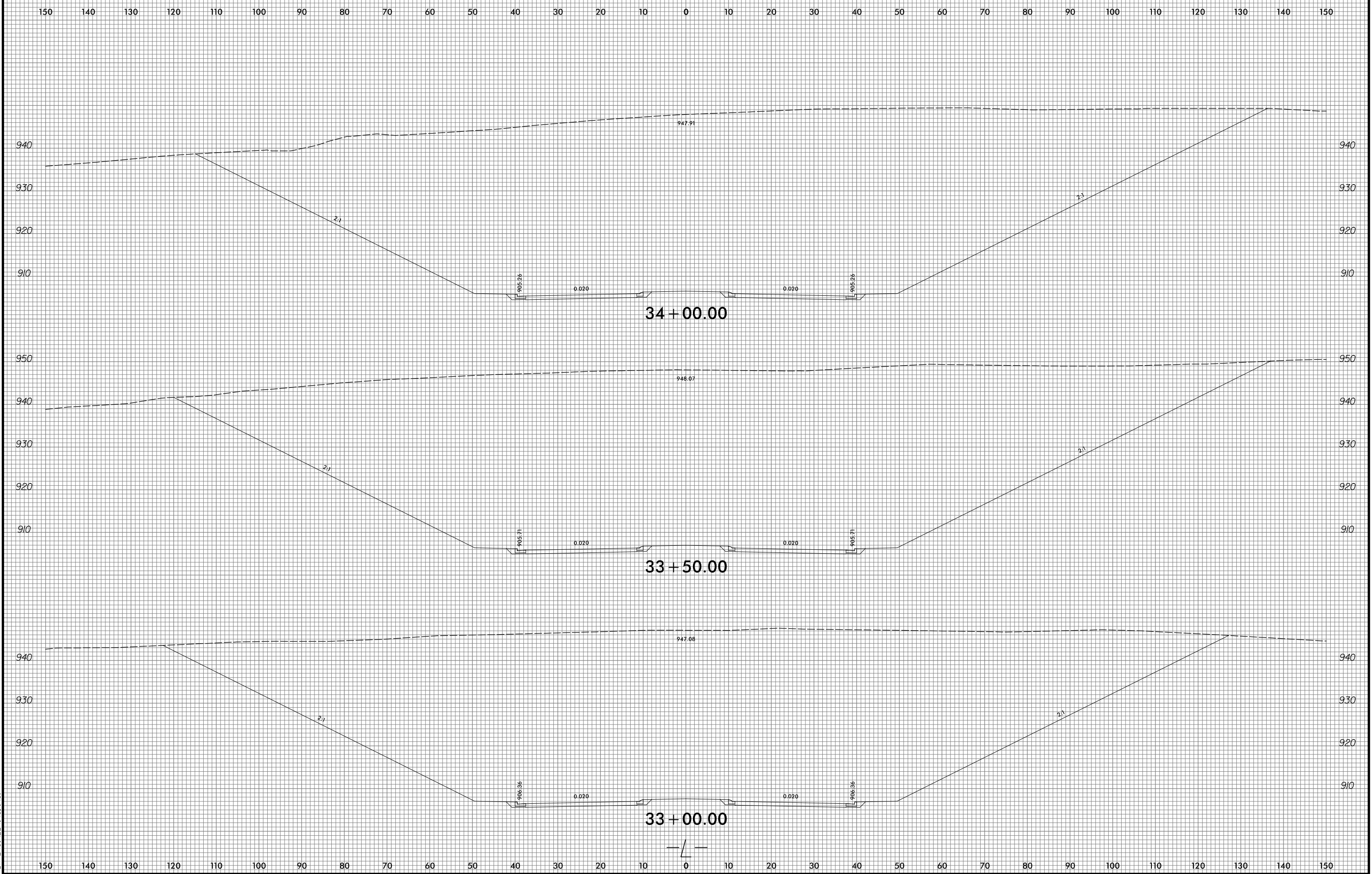
150 140 130 120 110 100 90 80 70 60 50 40 30 20 10 0 10 20 30 40 50 60 70 80 90 100 110 120 130 140 150

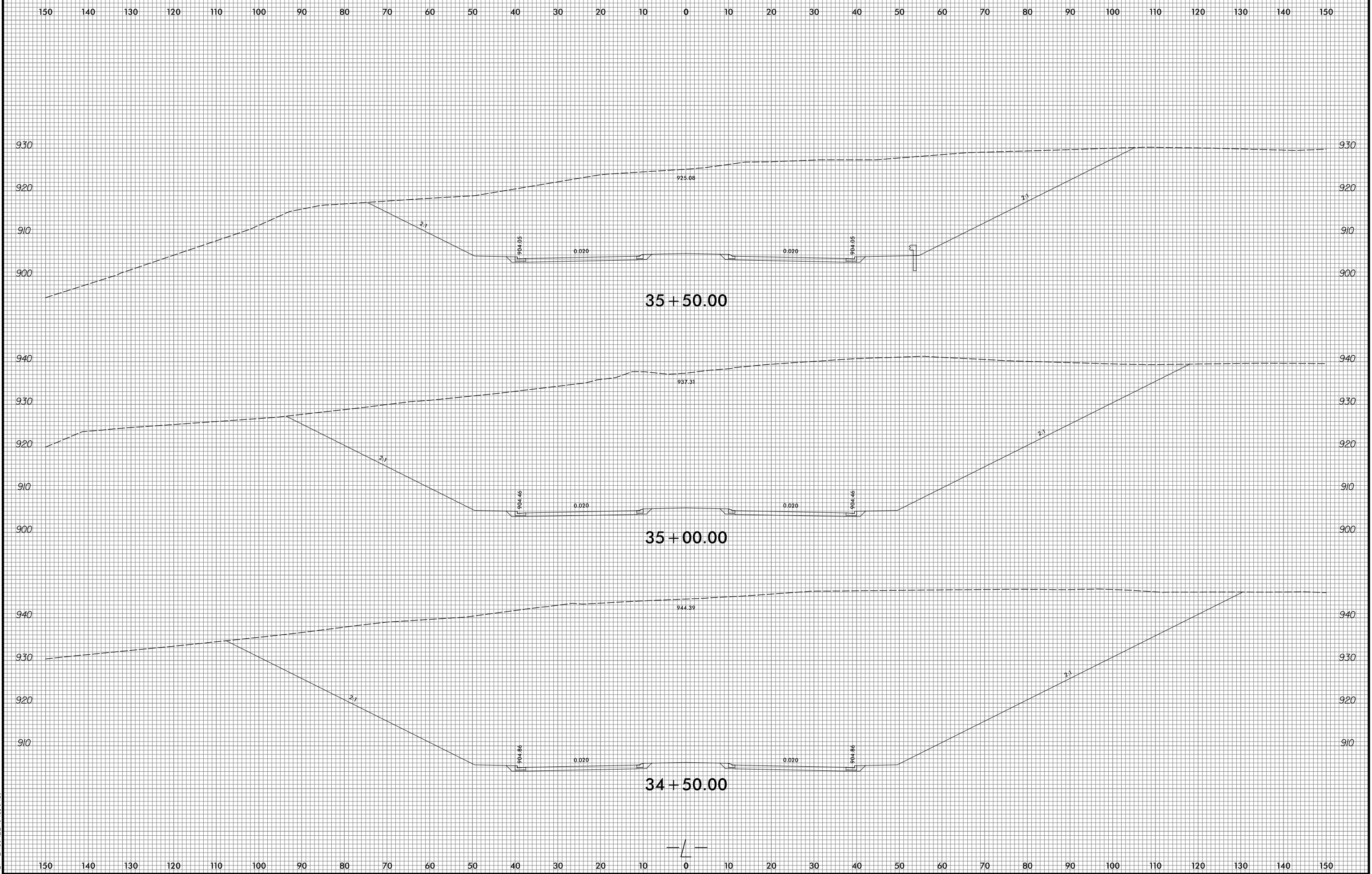
150 140 130 120 110 100 90 80 70 60 50 40 30 20 10 0 10 20 30 40 50 60 70 80 90 100 110 120 130 140 150

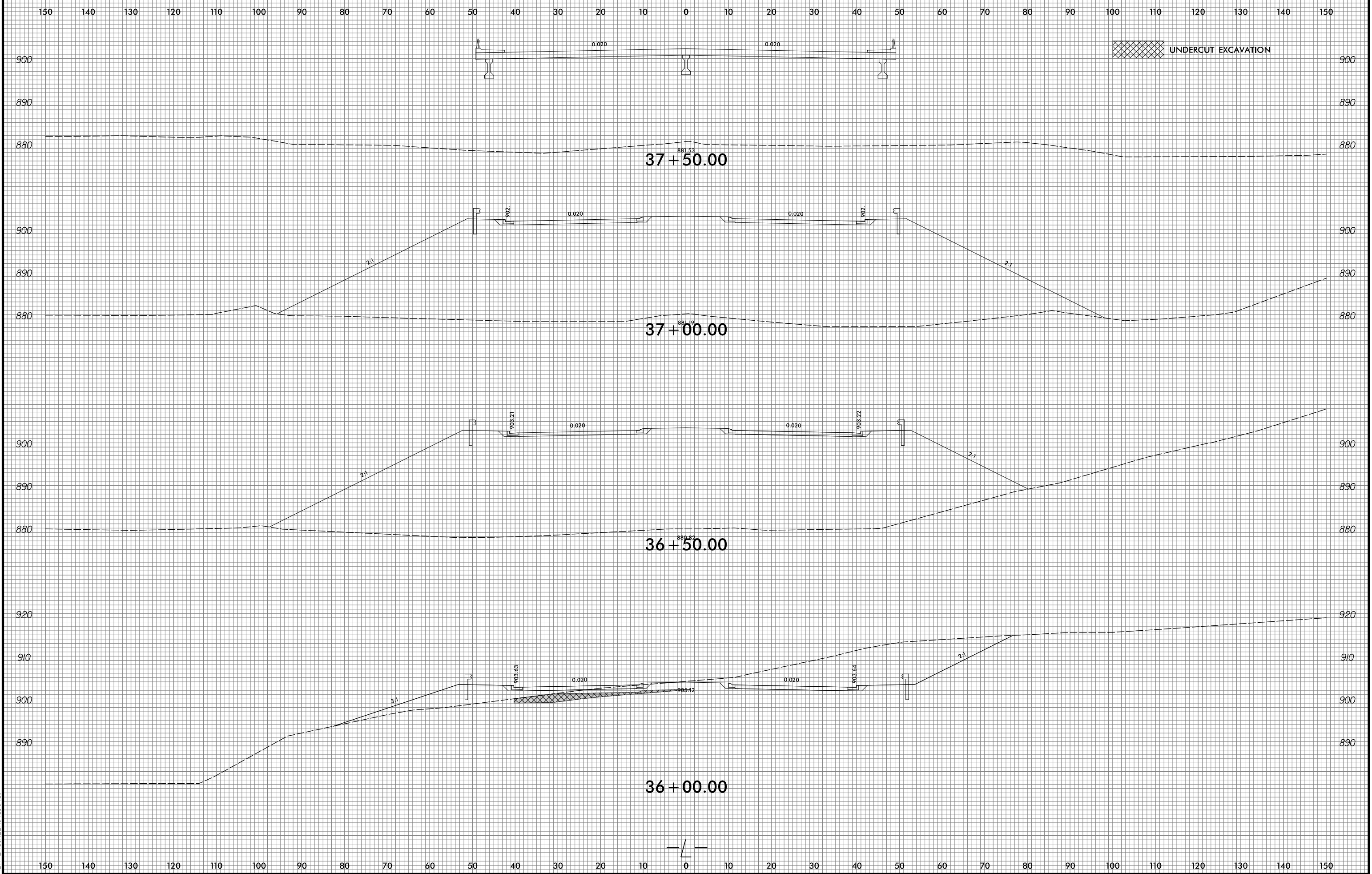


150 140 130 120 110 100 90 80 70 60 50 40 30 20 10 0 10 20 30 40 50 60 70 80 90 100 110 120 130 140 150

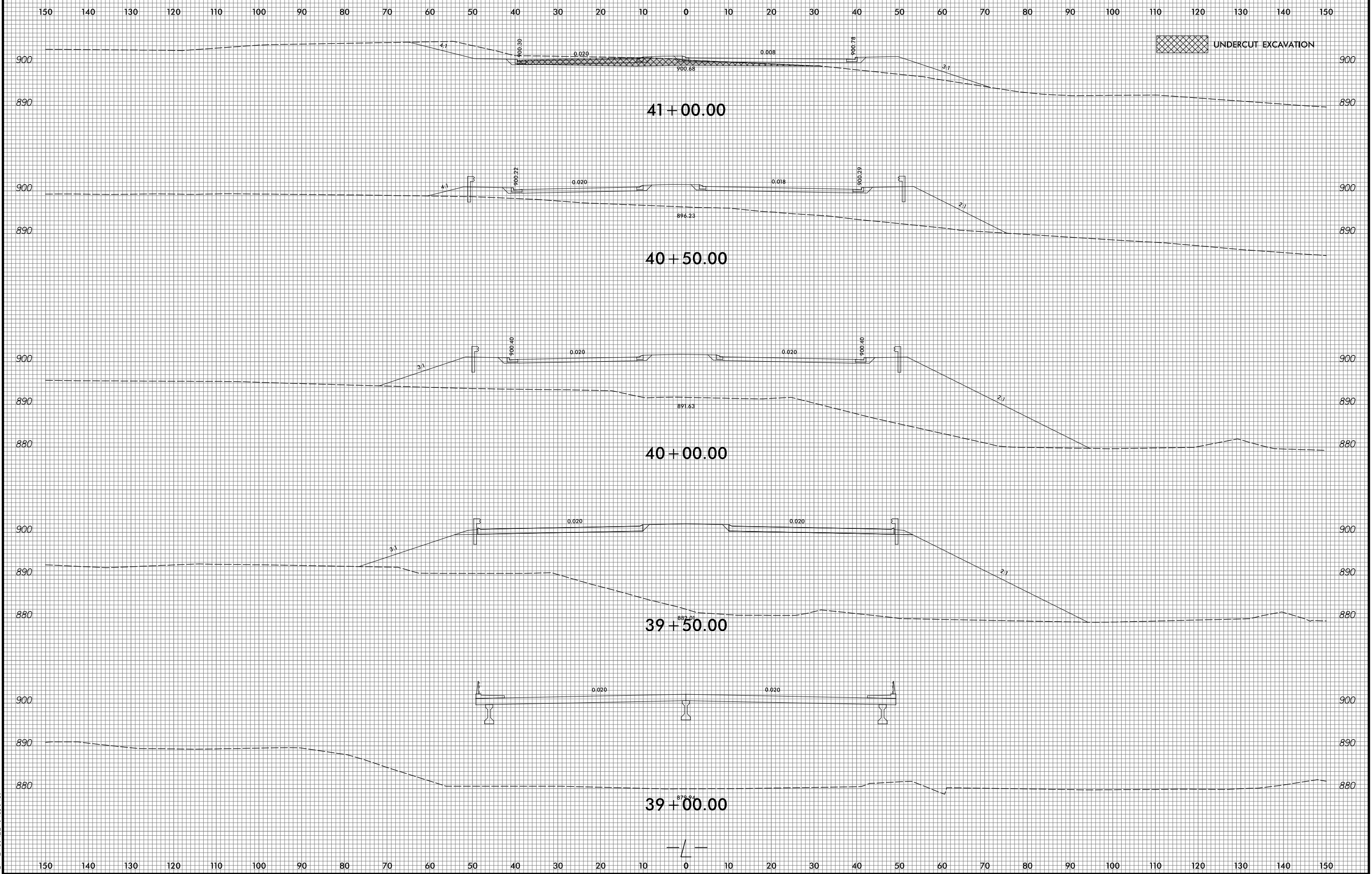




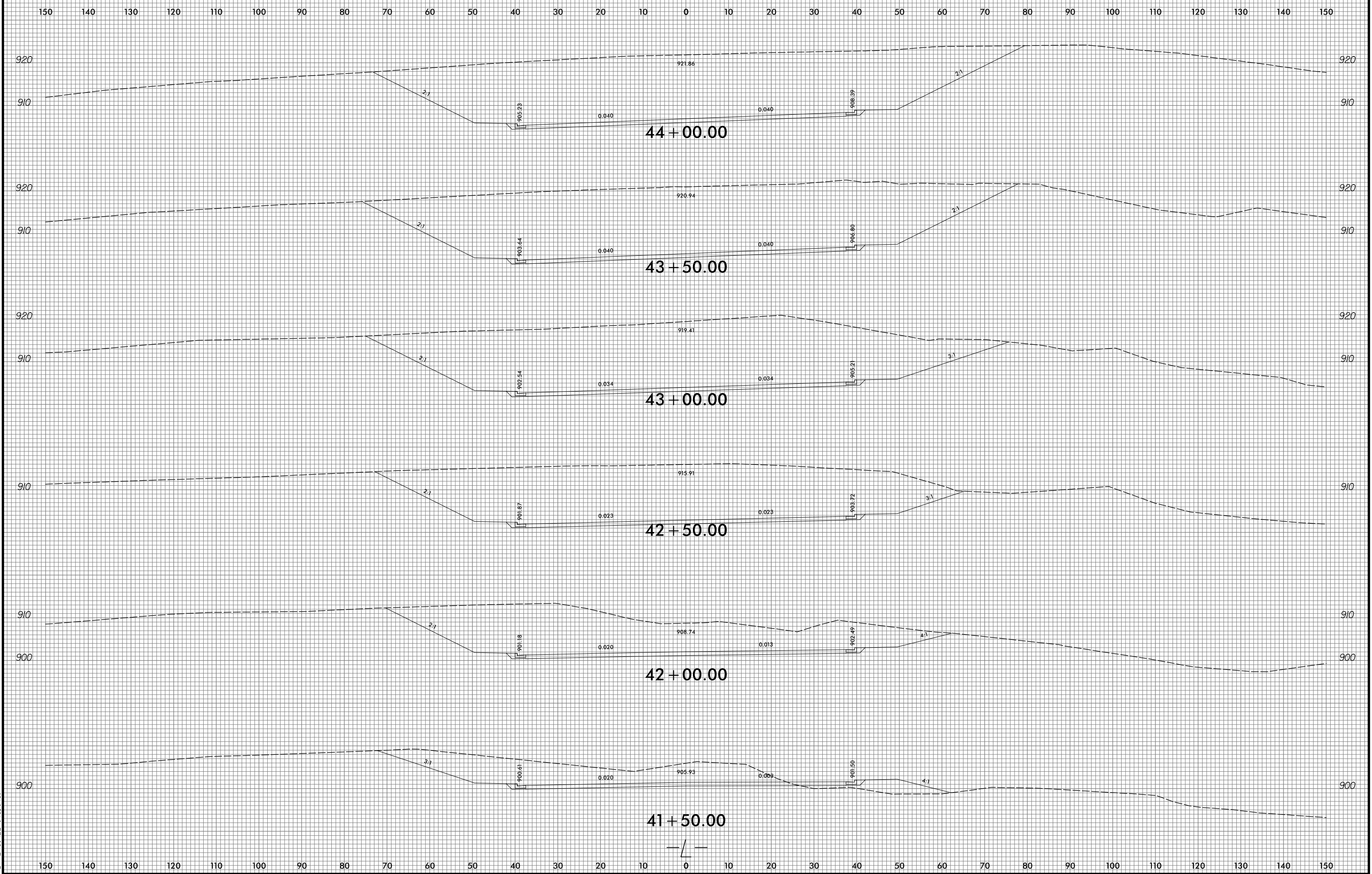




3/29/2018  
 U4734 R94 XPL-99C  
 HOF ENGINEERING, INC.

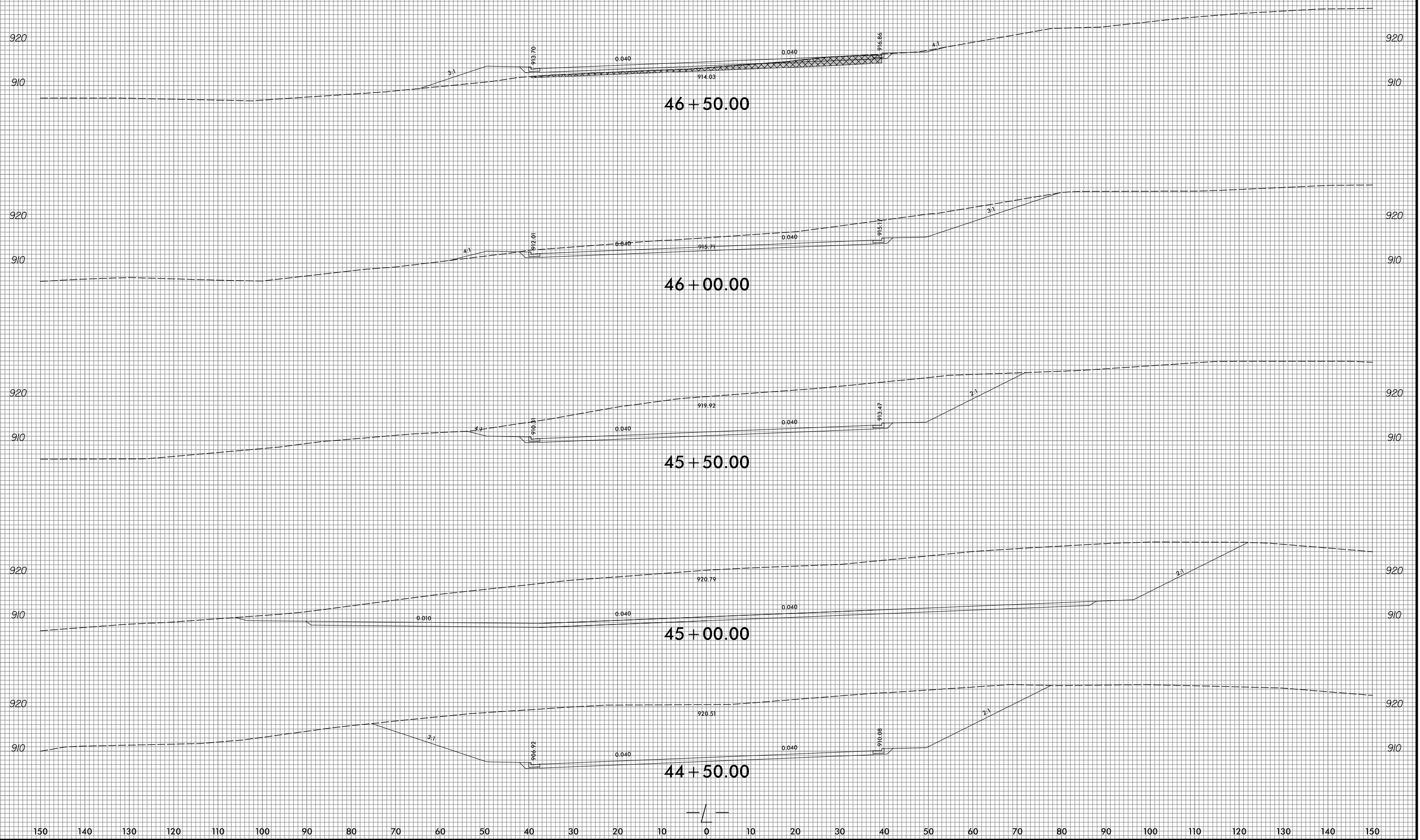


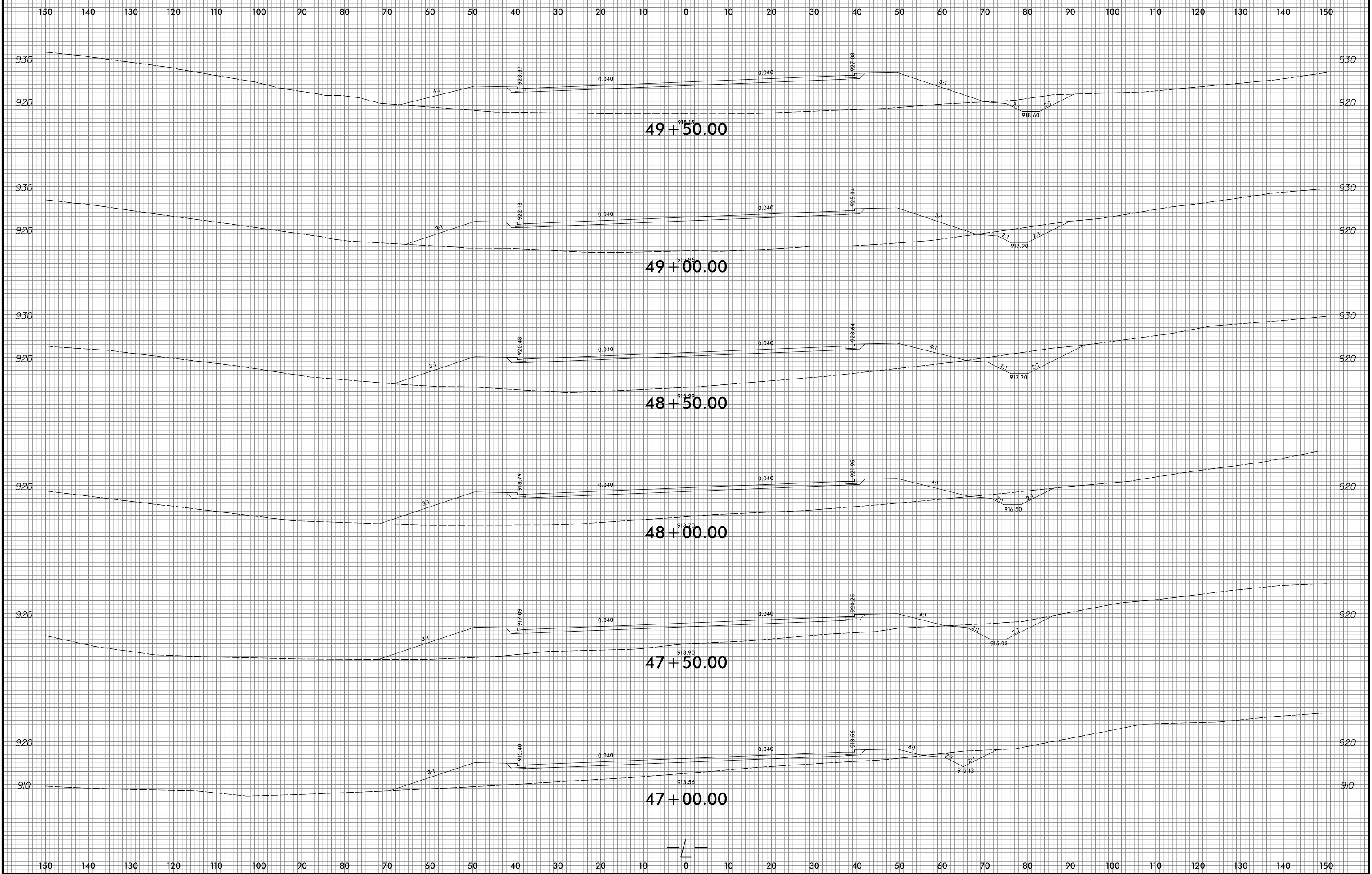
3/29/2018  
 U4734 R94  
 XPL-990  
 HOF ENGINEERING, INC.



150 140 130 120 110 100 90 80 70 60 50 40 30 20 10 0 10 20 30 40 50 60 70 80 90 100 110 120 130 140 150

UNDERCUT EXCAVATION

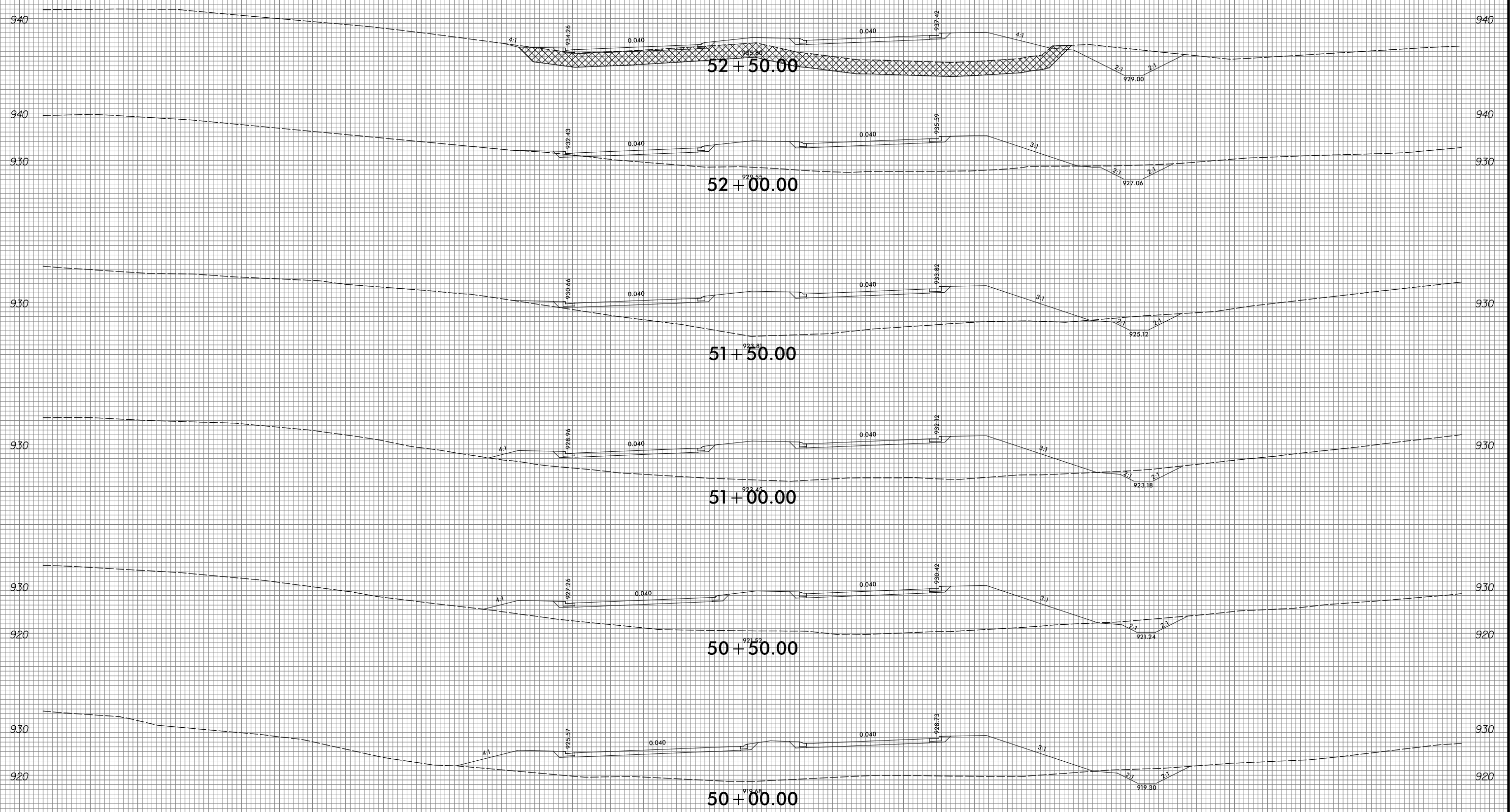




3/29/2018  
 U4734 R94 XPL-99C  
 HOF ENGINEERING, INC.

150 140 130 120 110 100 90 80 70 60 50 40 30 20 10 0 10 20 30 40 50 60 70 80 90 100 110 120 130 140 150

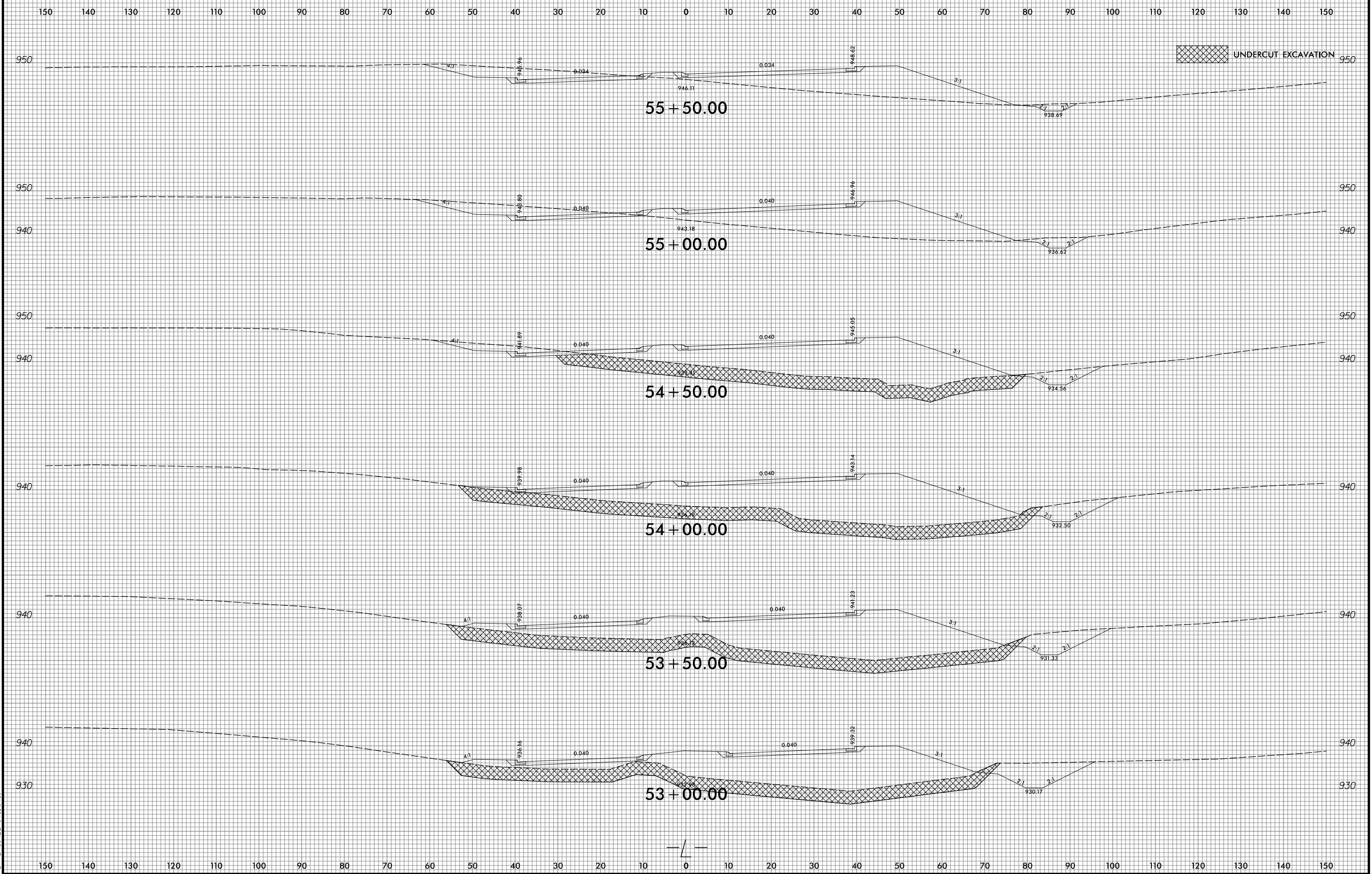
UNDERCUT EXCAVATION



— / —

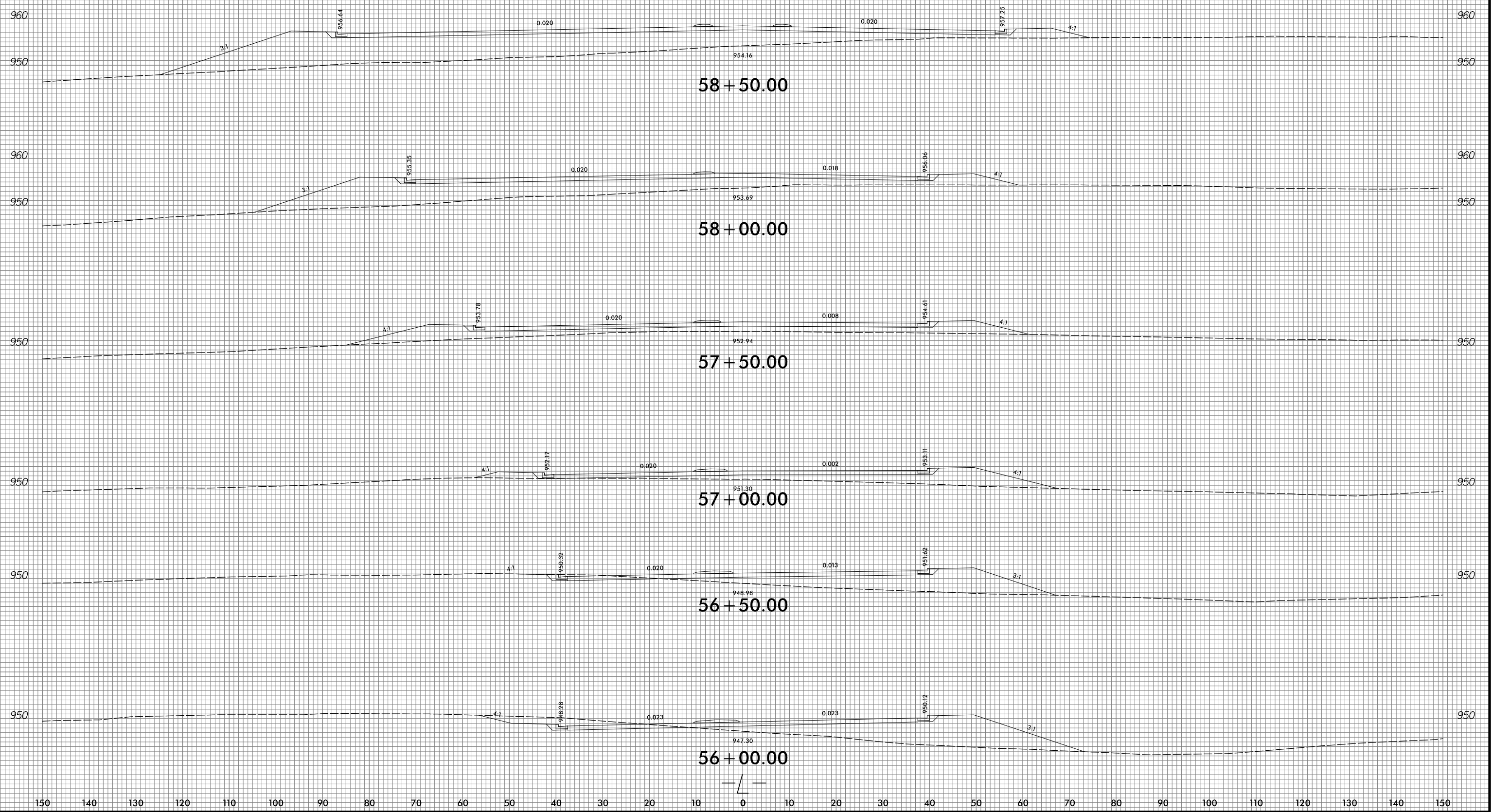
150 140 130 120 110 100 90 80 70 60 50 40 30 20 10 0 10 20 30 40 50 60 70 80 90 100 110 120 130 140 150



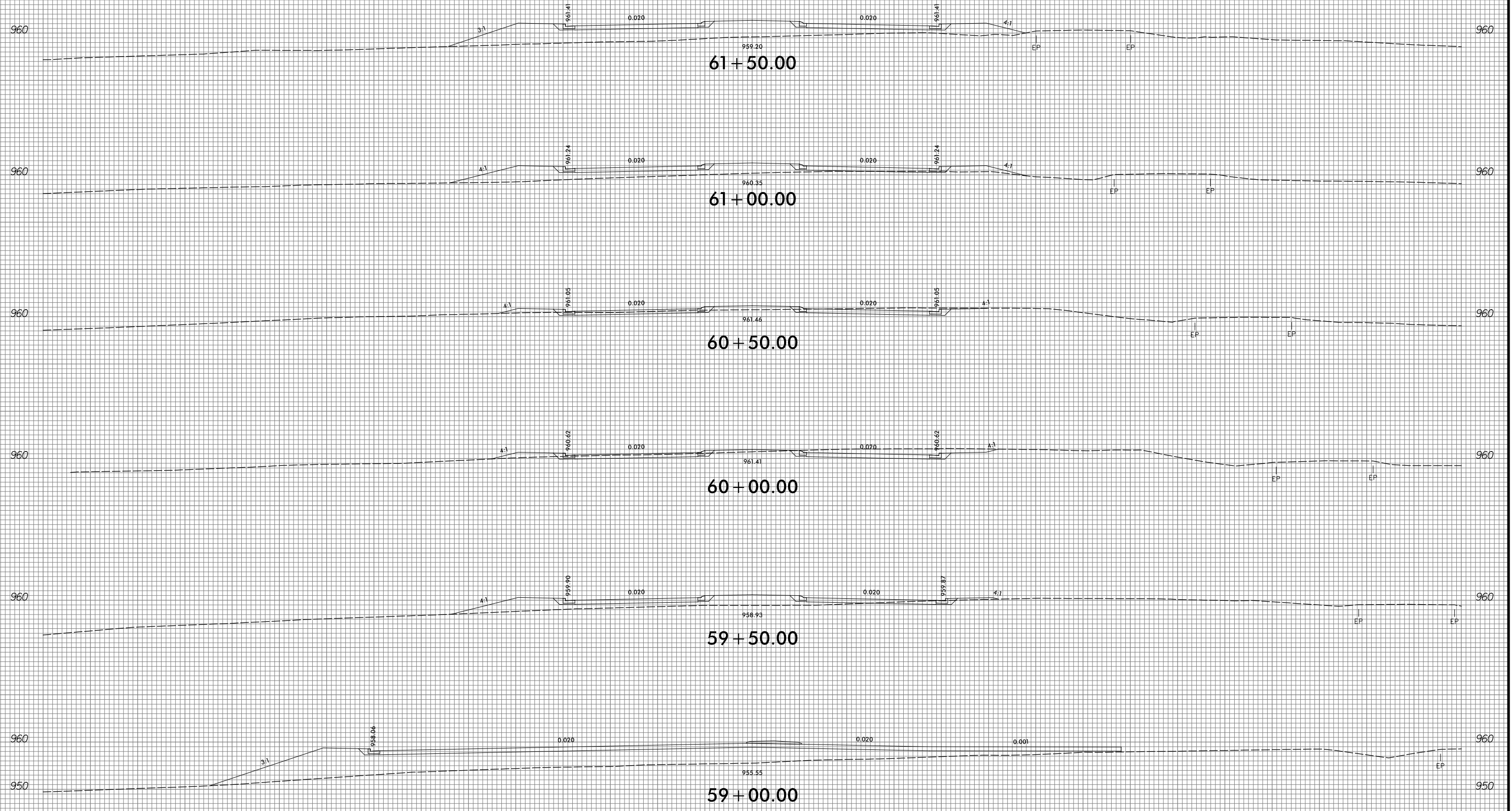


3/29/2018  
 U4734 R94  
 HOF ENGINEERING, INC.

150 140 130 120 110 100 90 80 70 60 50 40 30 20 10 0 10 20 30 40 50 60 70 80 90 100 110 120 130 140 150

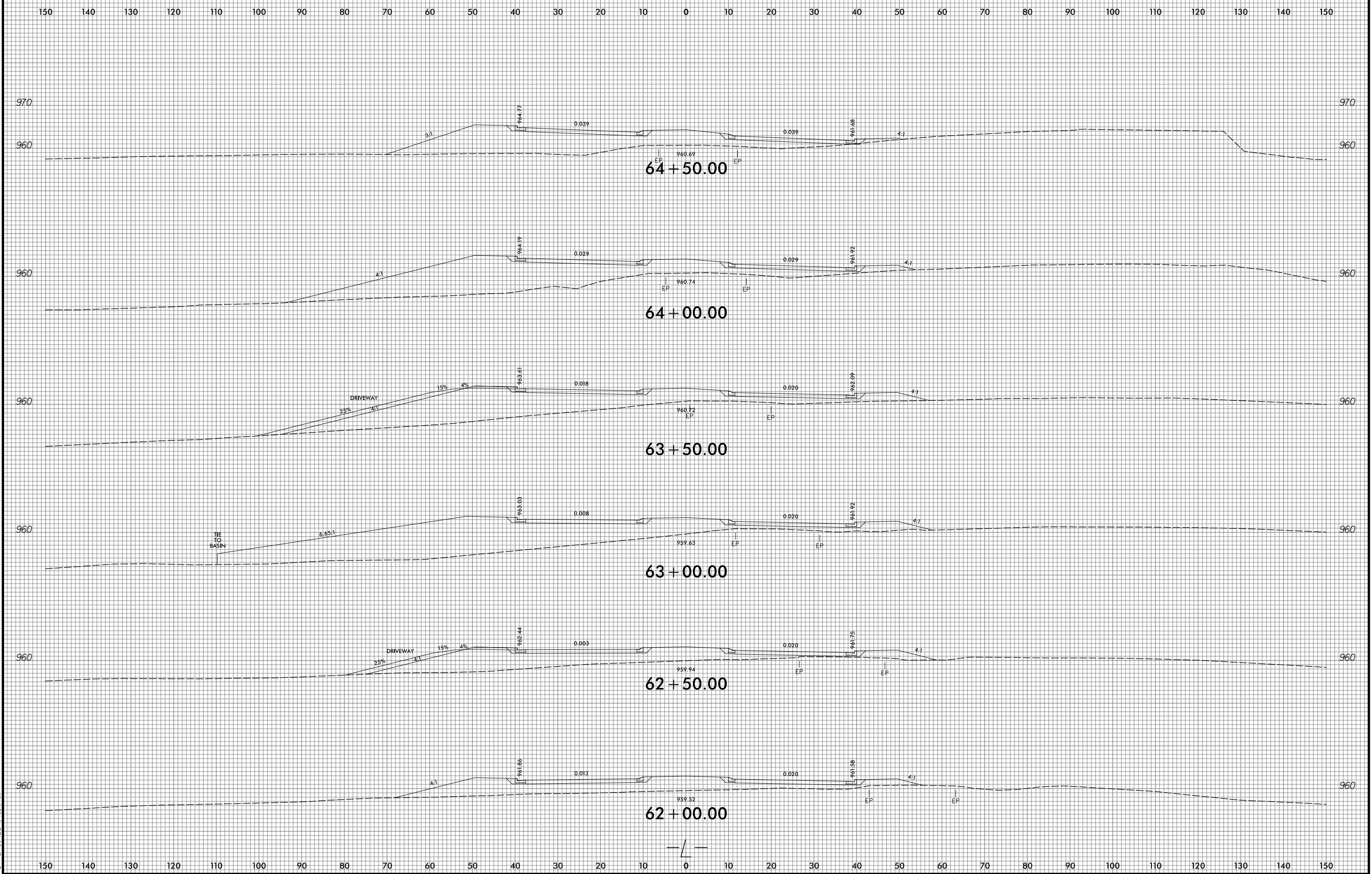


150 140 130 120 110 100 90 80 70 60 50 40 30 20 10 0 10 20 30 40 50 60 70 80 90 100 110 120 130 140 150



--/--

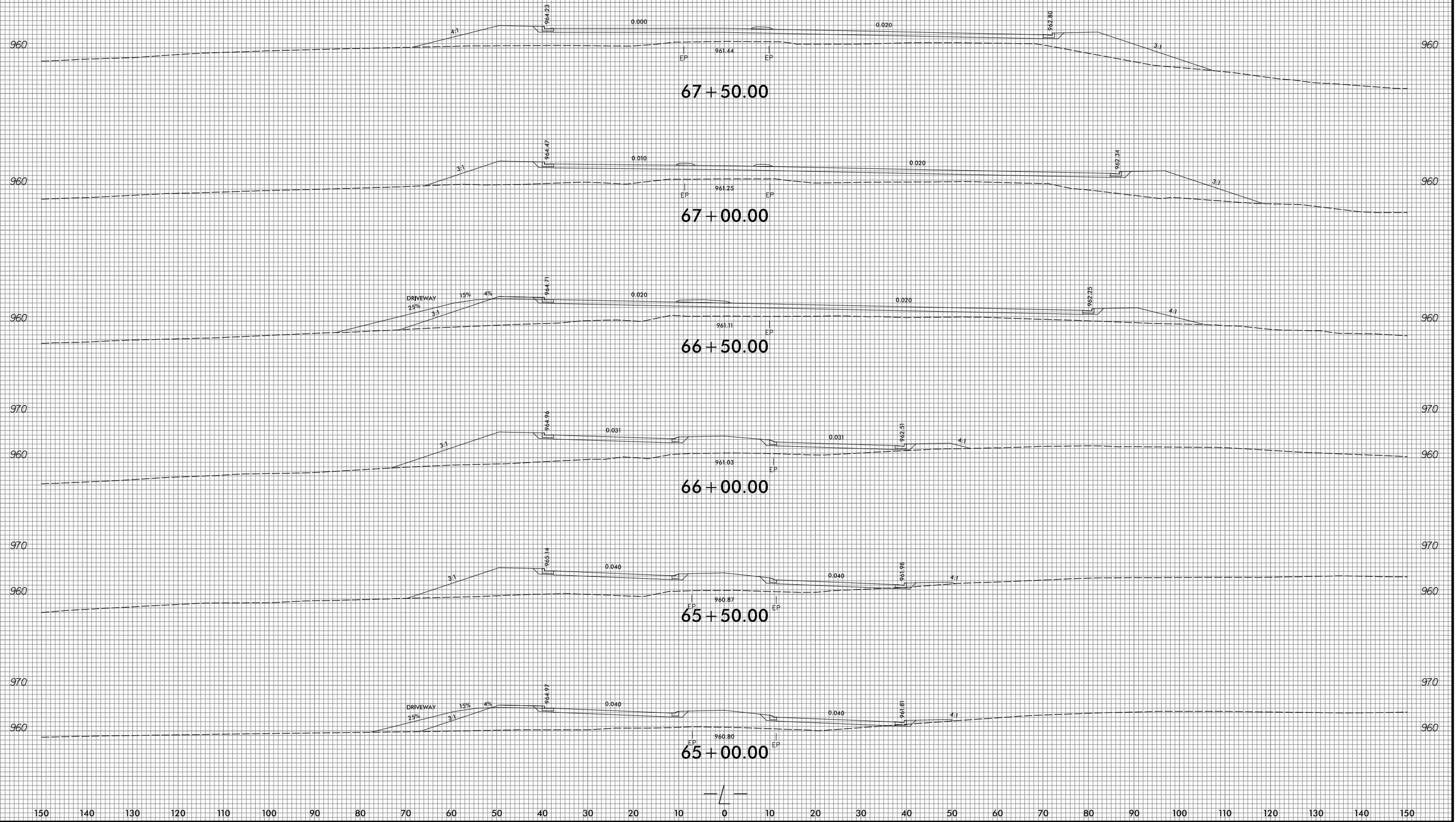
150 140 130 120 110 100 90 80 70 60 50 40 30 20 10 0 10 20 30 40 50 60 70 80 90 100 110 120 130 140 150



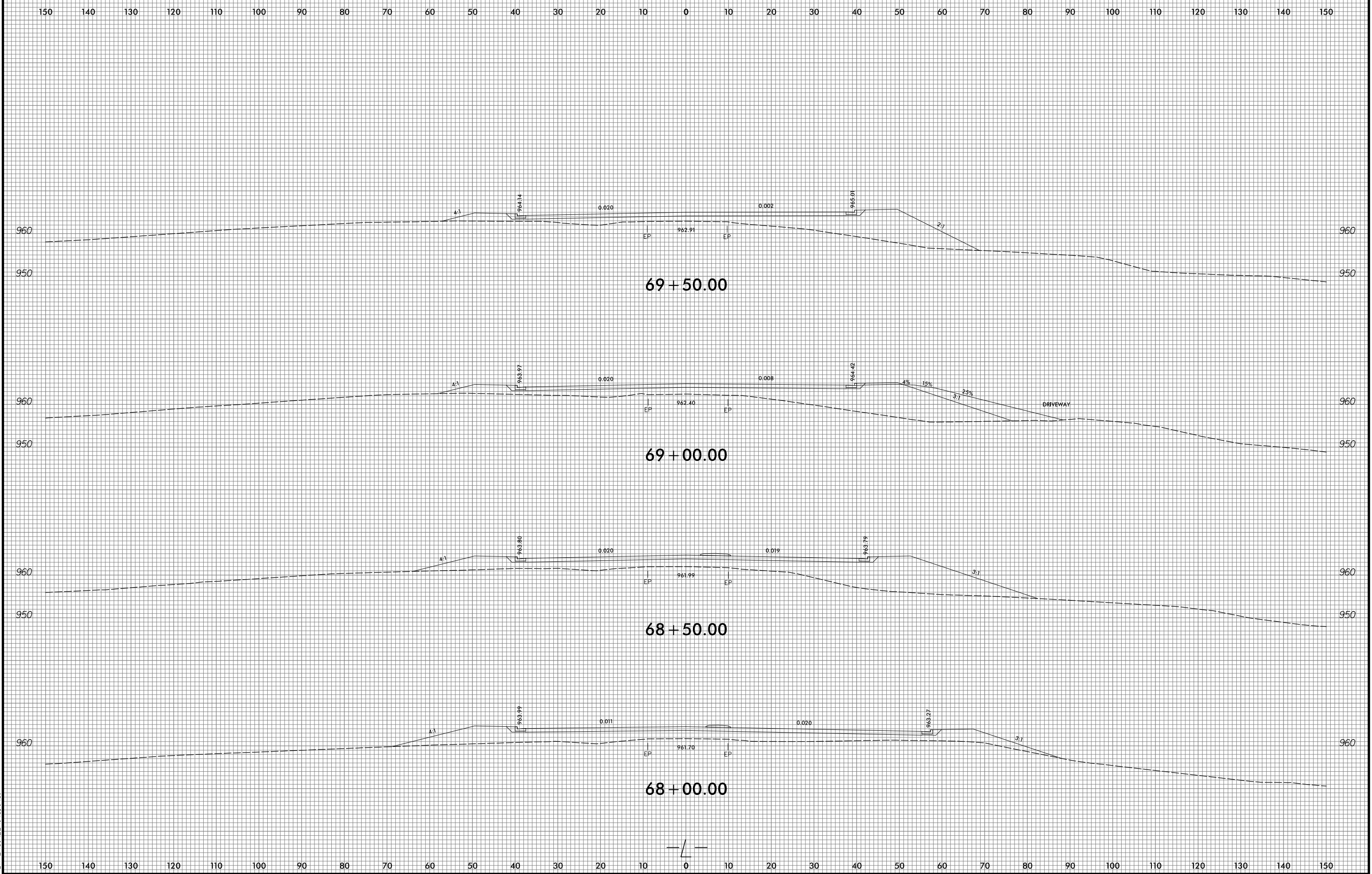
3/29/2018  
 U4734 R04 XPL-99C  
 HOF ENGINEERING, INC.



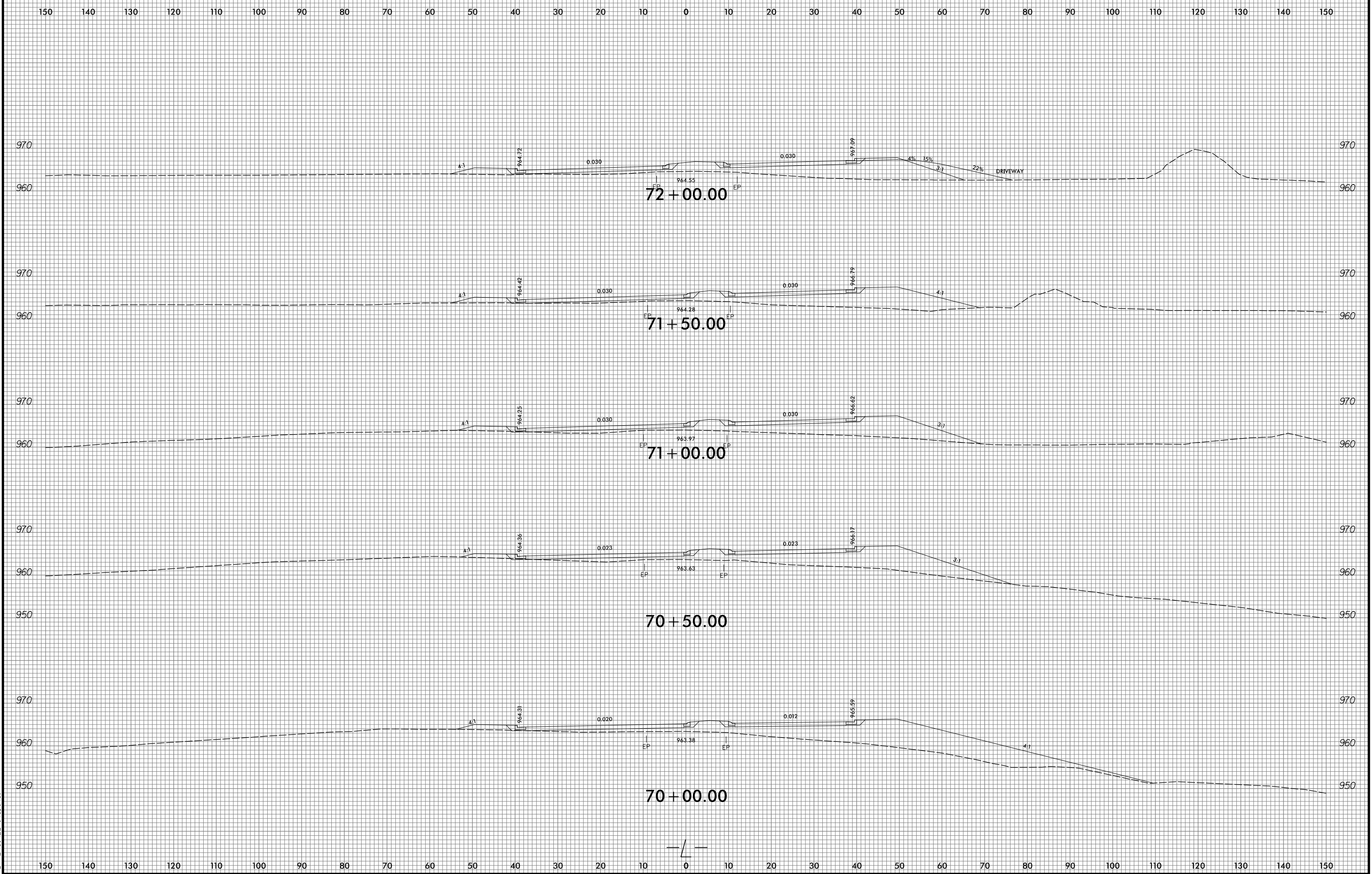
150 140 130 120 110 100 90 80 70 60 50 40 30 20 10 0 10 20 30 40 50 60 70 80 90 100 110 120 130 140 150



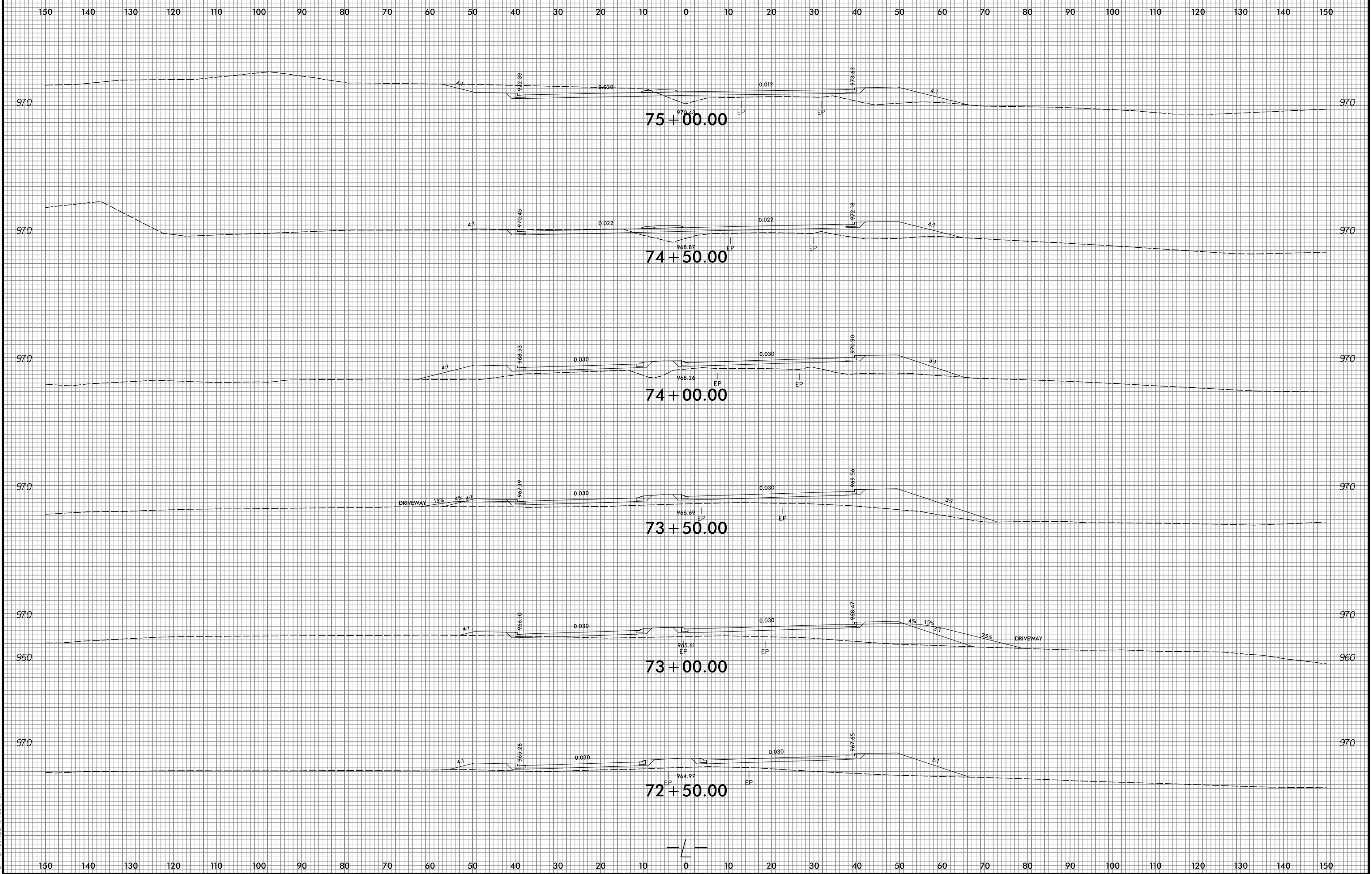
3/29/2018  
U4734 R94 XPL-99C  
HOF ENGINEERING, INC.



3/29/2018  
 U4734 R94 XPL-99C  
 HOF ENGINEERING, INC.



3/29/2018  
 U4734 R04 XPL-99C  
 HOF ENGINEERING, INC.

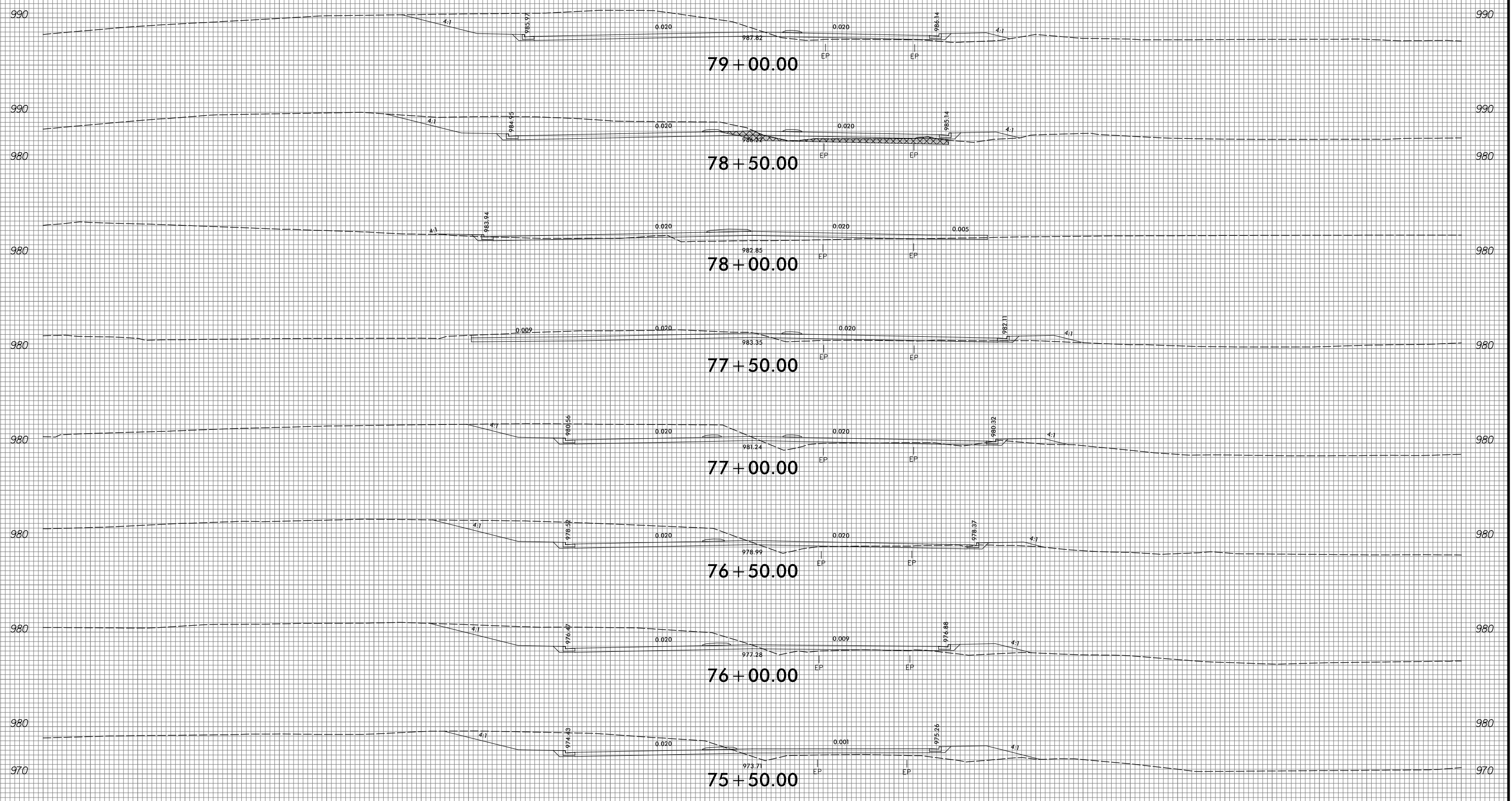


3/29/2018  
 U4734 R94 XPL-99C  
 HOF ENGINEERING, INC.

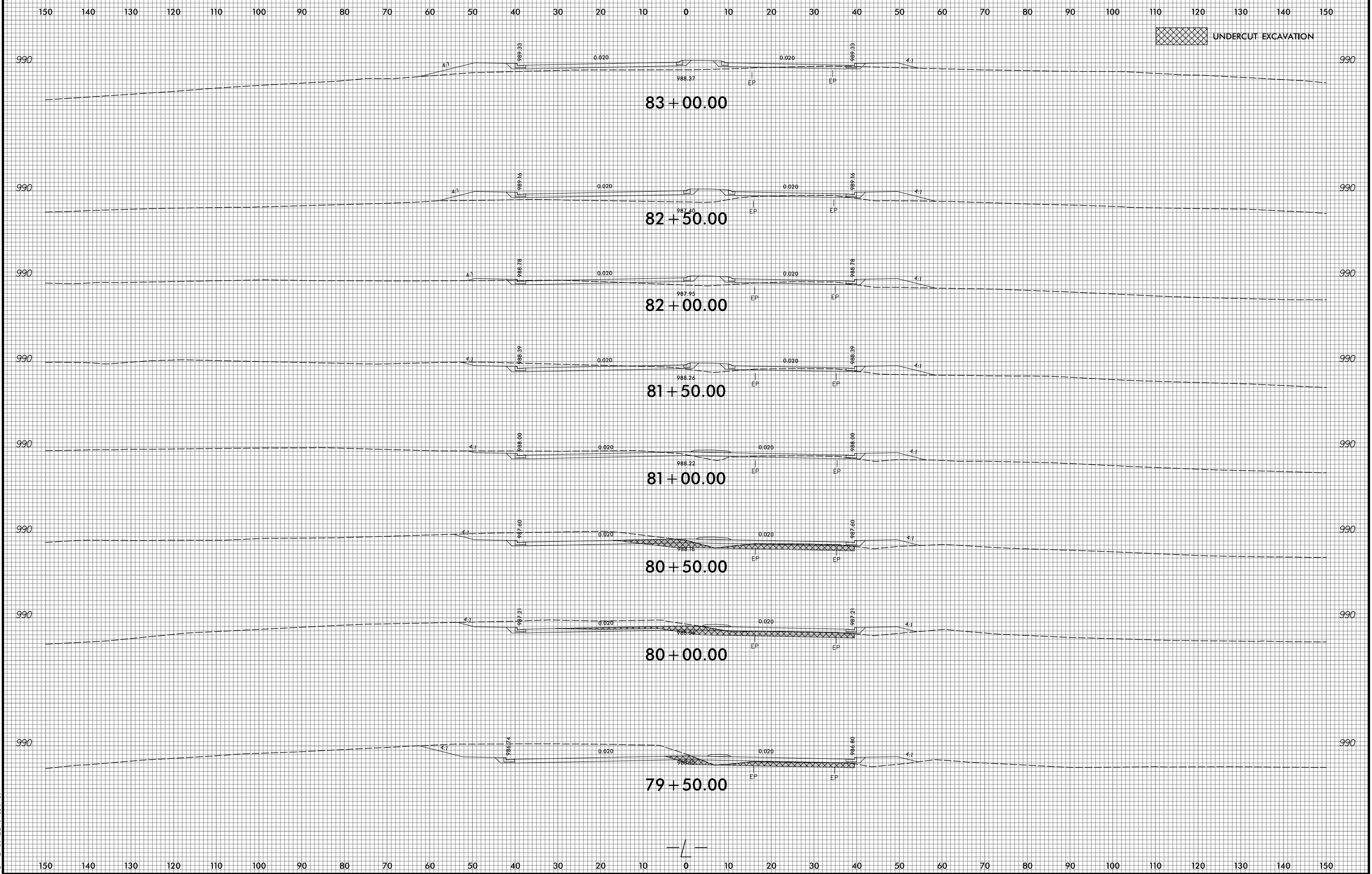


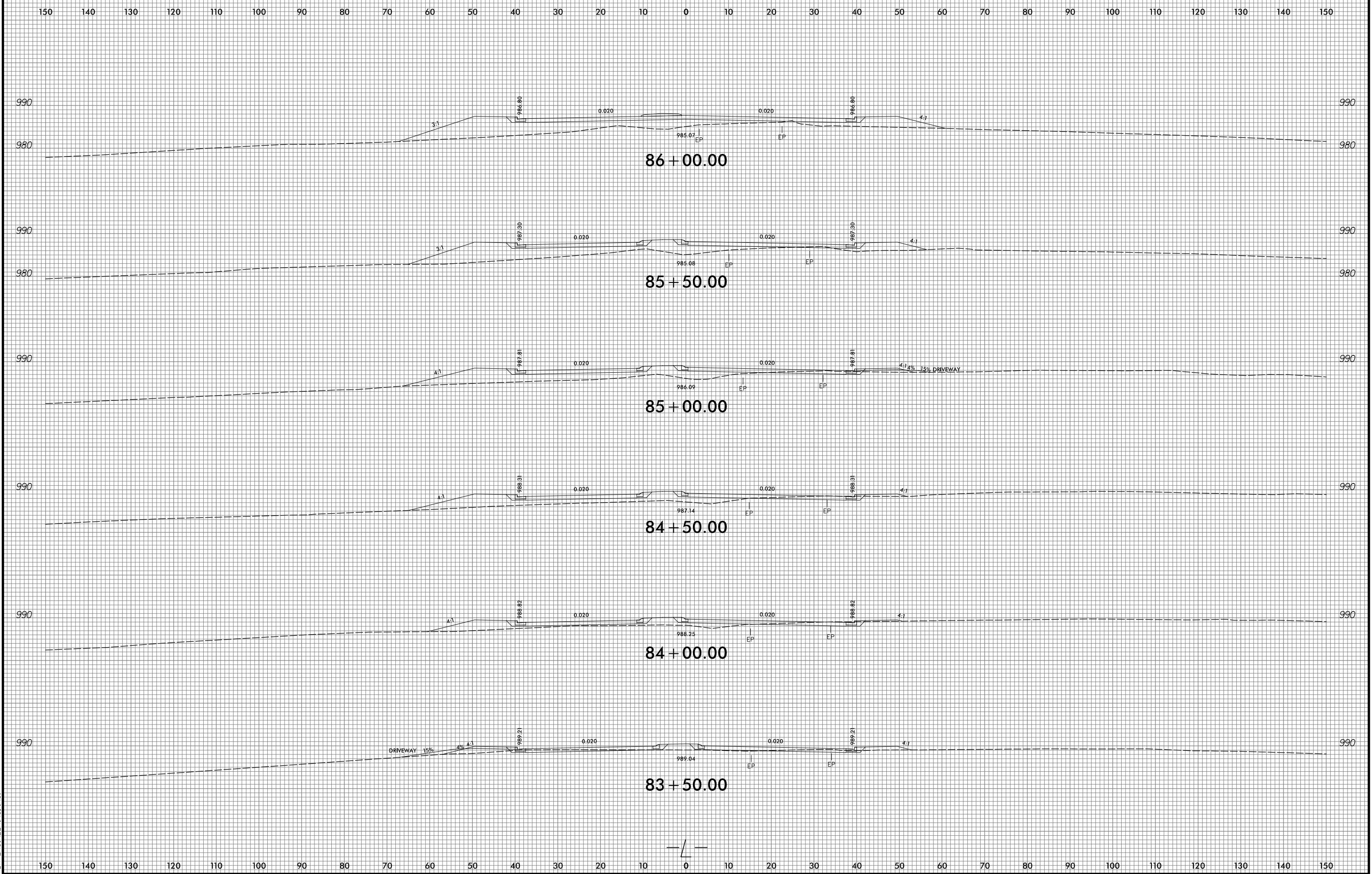
150 140 130 120 110 100 90 80 70 60 50 40 30 20 10 0 10 20 30 40 50 60 70 80 90 100 110 120 130 140 150

 UNDERCUT EXCAVATION

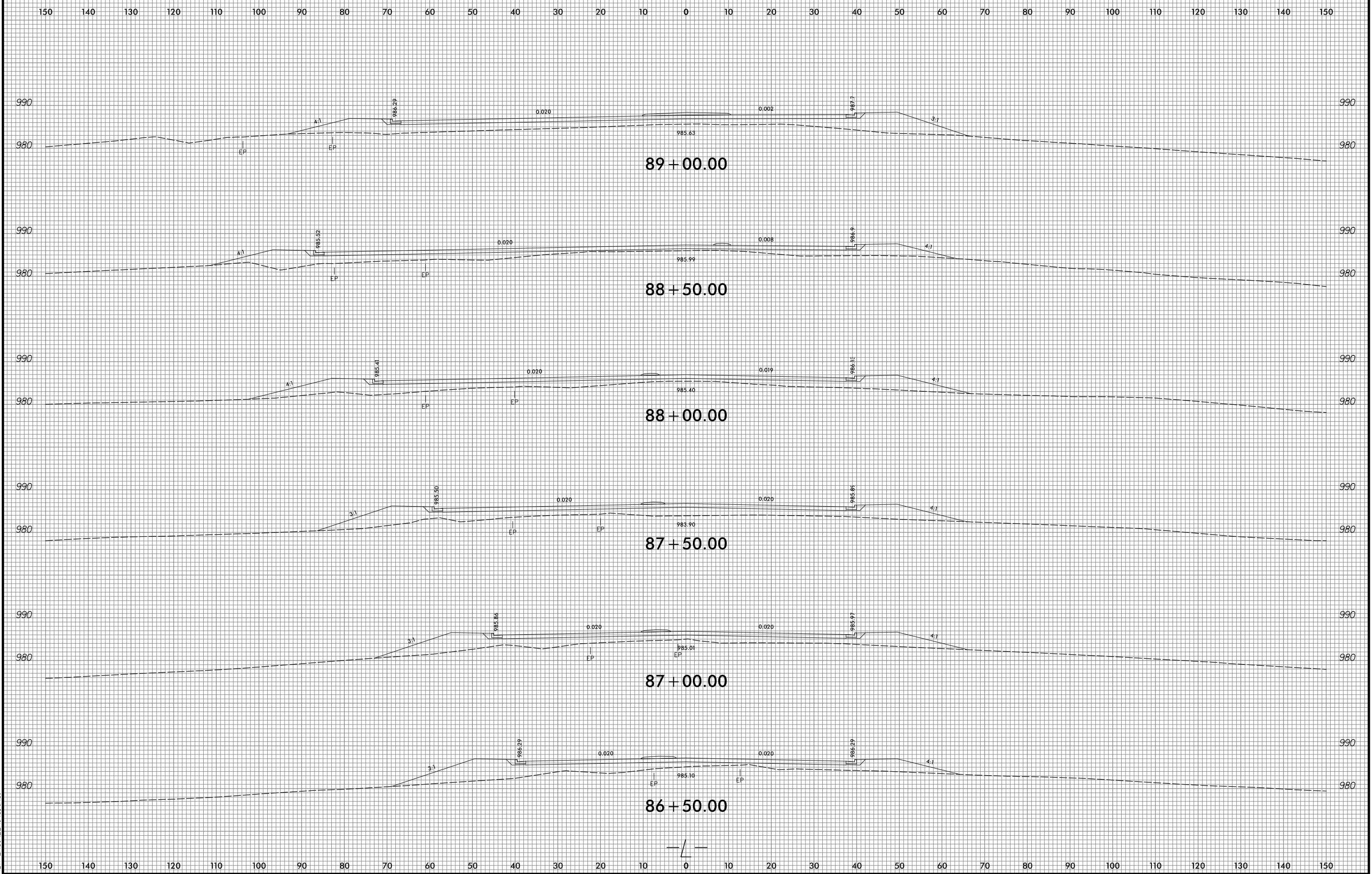


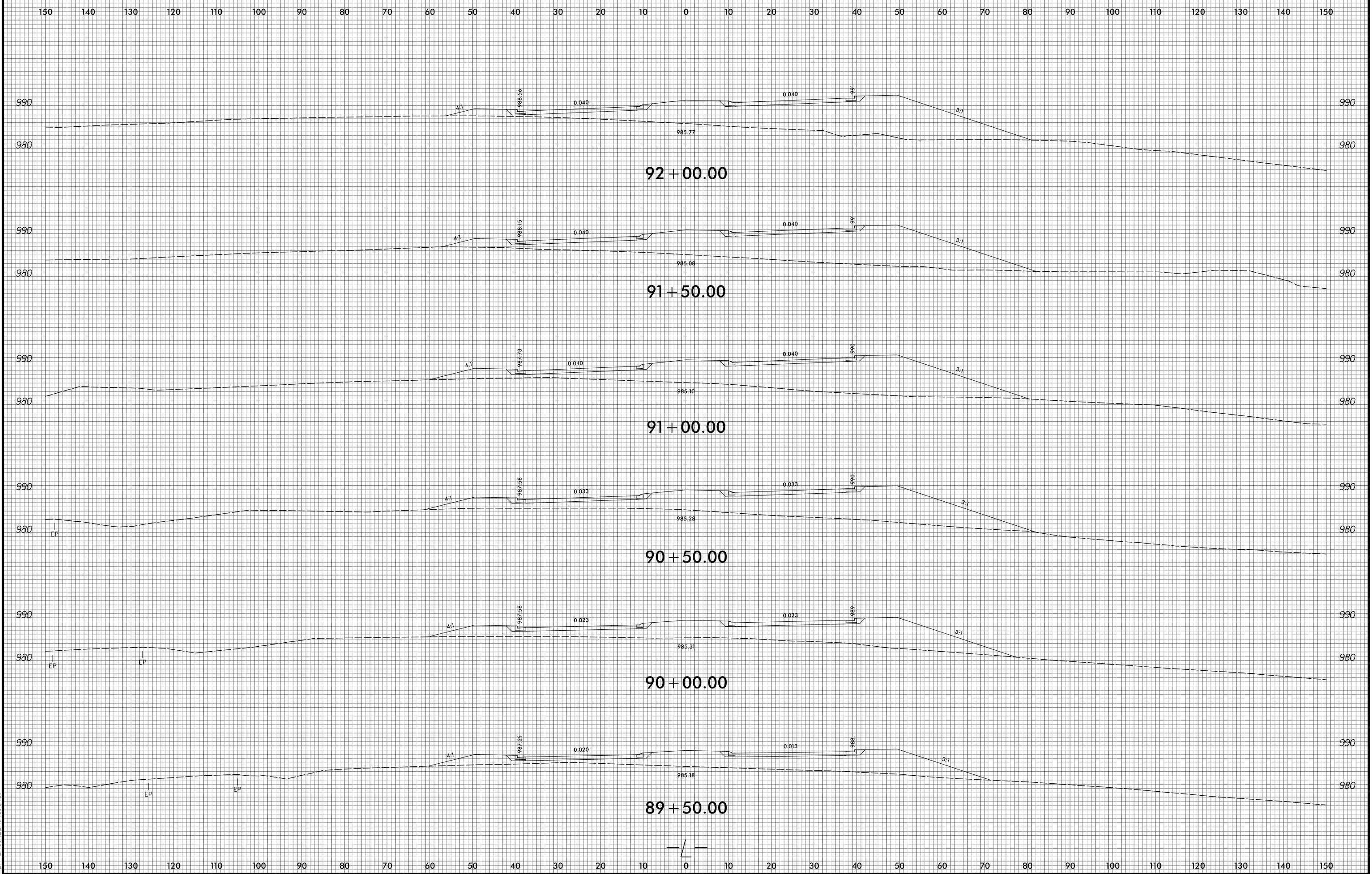
150 140 130 120 110 100 90 80 70 60 50 40 30 20 10 0 10 20 30 40 50 60 70 80 90 100 110 120 130 140 150



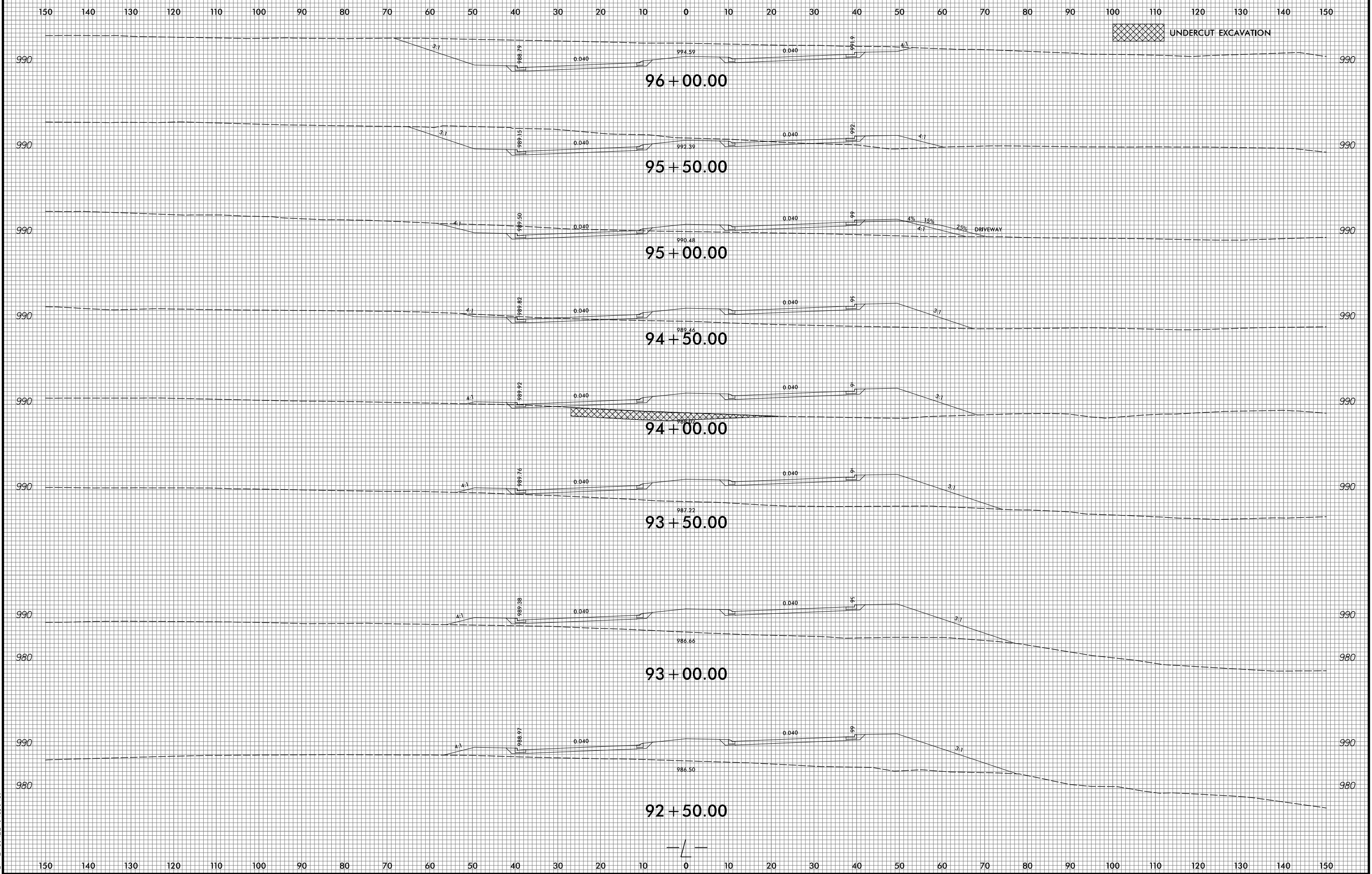


3/29/2018  
 U4734 R94 XPL-99C  
 HOF ENGINEERING, INC.





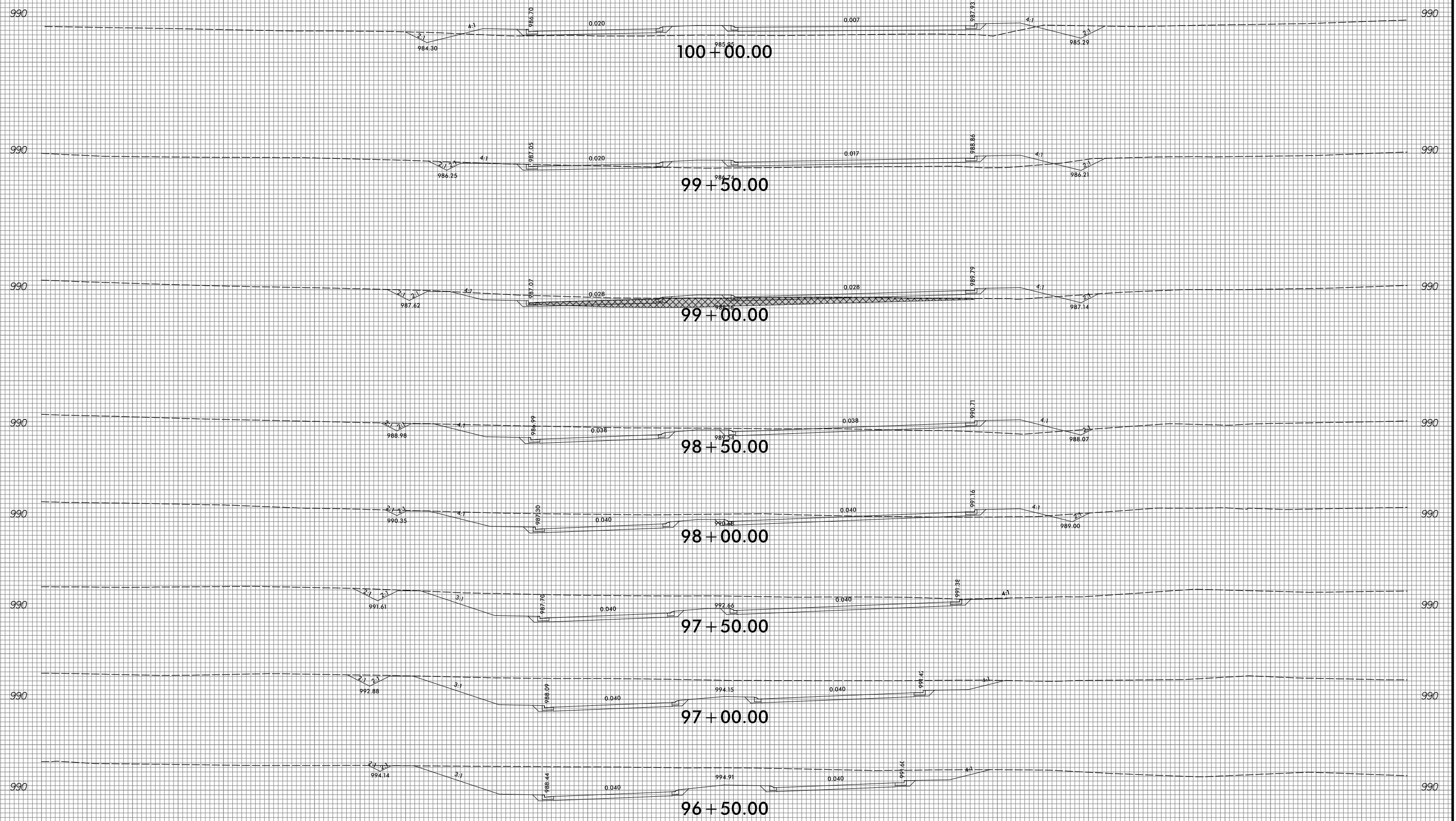
3/29/2018  
 U4734 R94 XPL-99C  
 HDR ENGINEERING, INC.



3/29/2018  
 U4734 R04 XPL-99C  
 HOF ENGINEERING, INC.

150 140 130 120 110 100 90 80 70 60 50 40 30 20 10 0 10 20 30 40 50 60 70 80 90 100 110 120 130 140 150

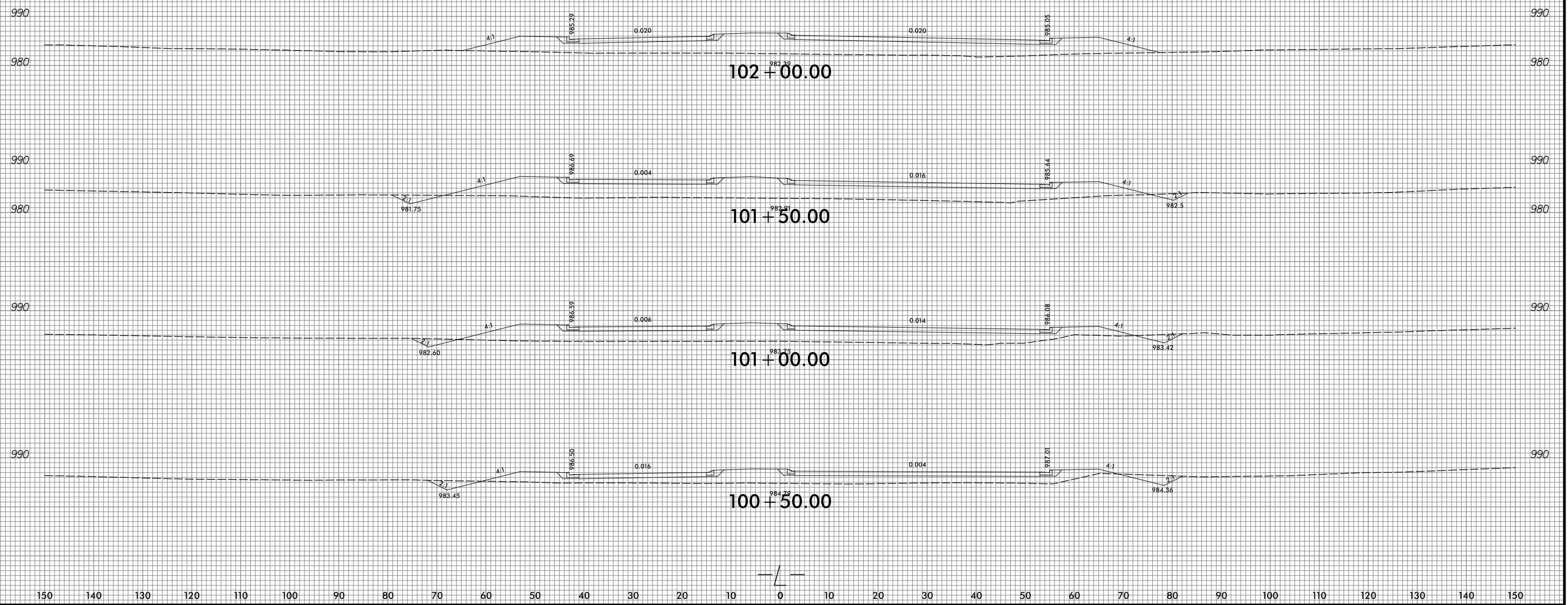
UNDERCUT EXCAVATION



150 140 130 120 110 100 90 80 70 60 50 40 30 20 10 0 10 20 30 40 50 60 70 80 90 100 110 120 130 140 150



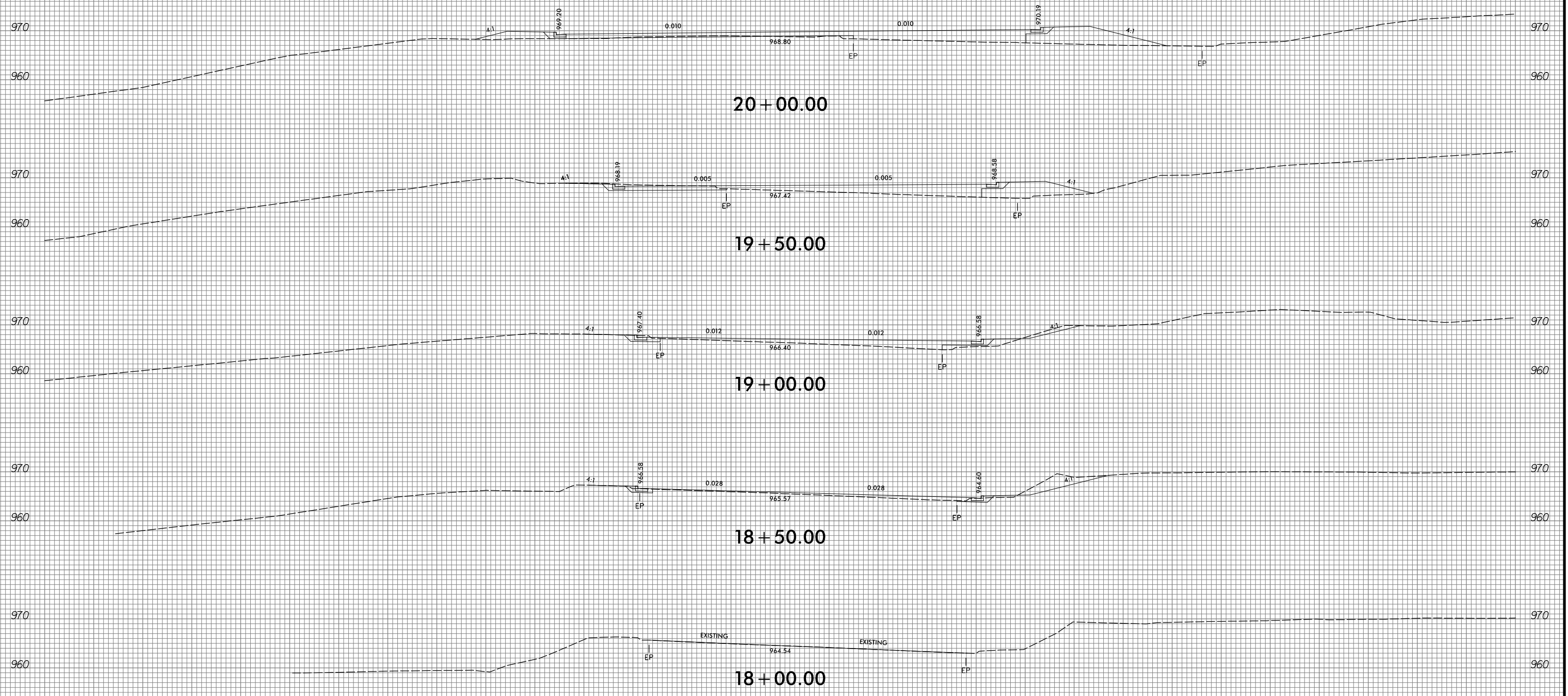
150 140 130 120 110 100 90 80 70 60 50 40 30 20 10 0 10 20 30 40 50 60 70 80 90 100 110 120 130 140 150



150 140 130 120 110 100 90 80 70 60 50 40 30 20 10 0 10 20 30 40 50 60 70 80 90 100 110 120 130 140 150



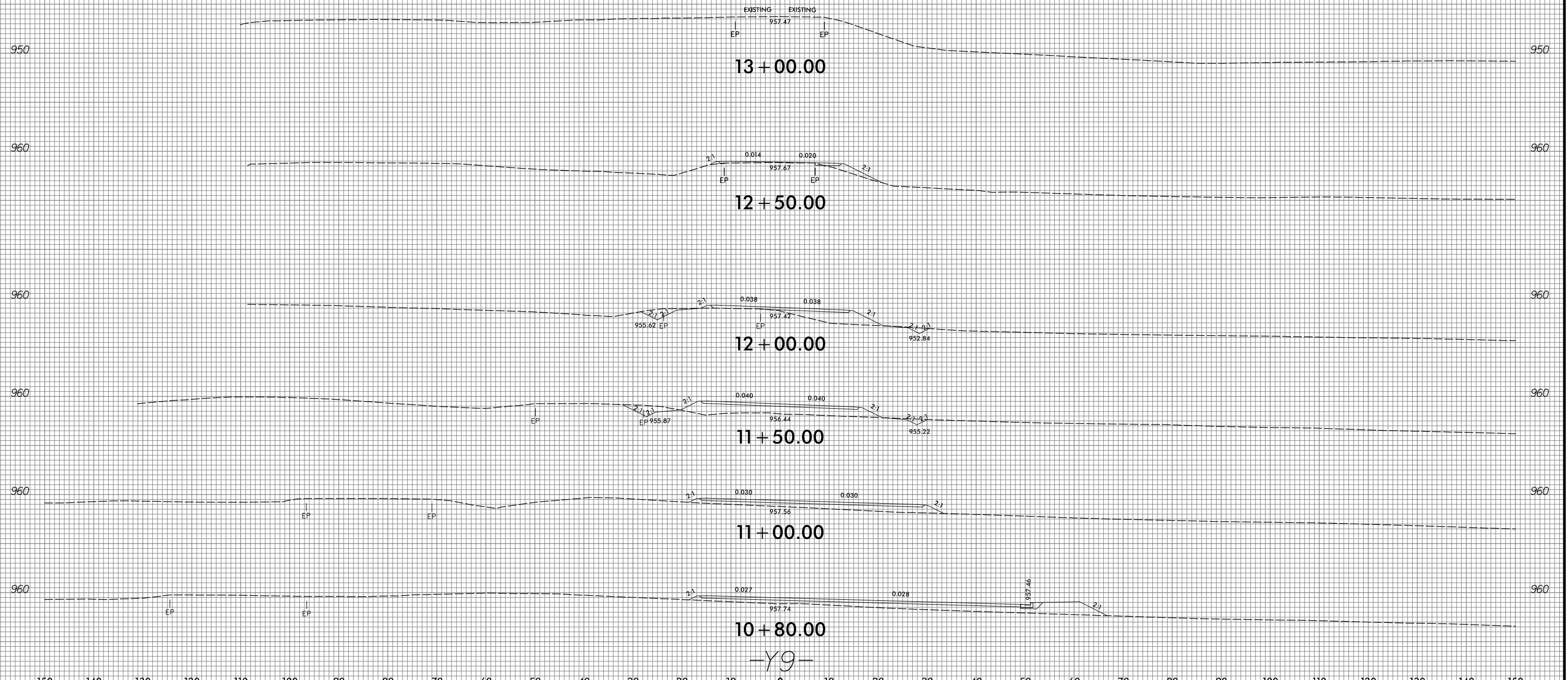
150 140 130 120 110 100 90 80 70 60 50 40 30 20 10 0 10 20 30 40 50 60 70 80 90 100 110 120 130 140 150



-Y7-

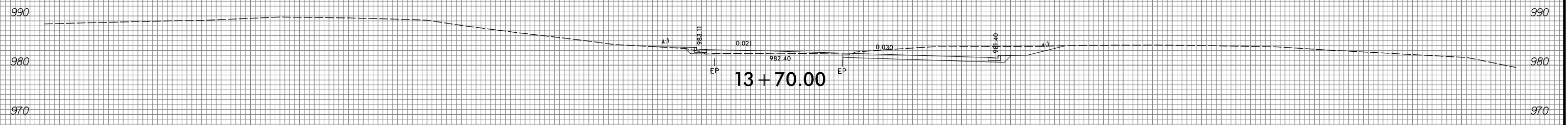
150 140 130 120 110 100 90 80 70 60 50 40 30 20 10 0 10 20 30 40 50 60 70 80 90 100 110 120 130 140 150

150 140 130 120 110 100 90 80 70 60 50 40 30 20 10 0 10 20 30 40 50 60 70 80 90 100 110 120 130 140 150

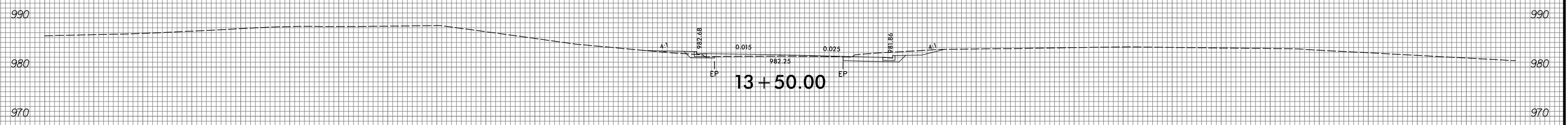


-Y9-

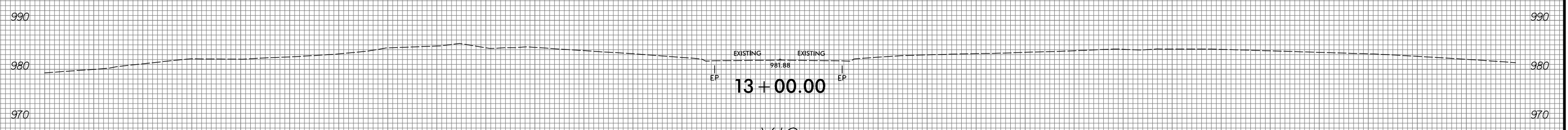
150 140 130 120 110 100 90 80 70 60 50 40 30 20 10 0 10 20 30 40 50 60 70 80 90 100 110 120 130 140 150



13 + 70.00



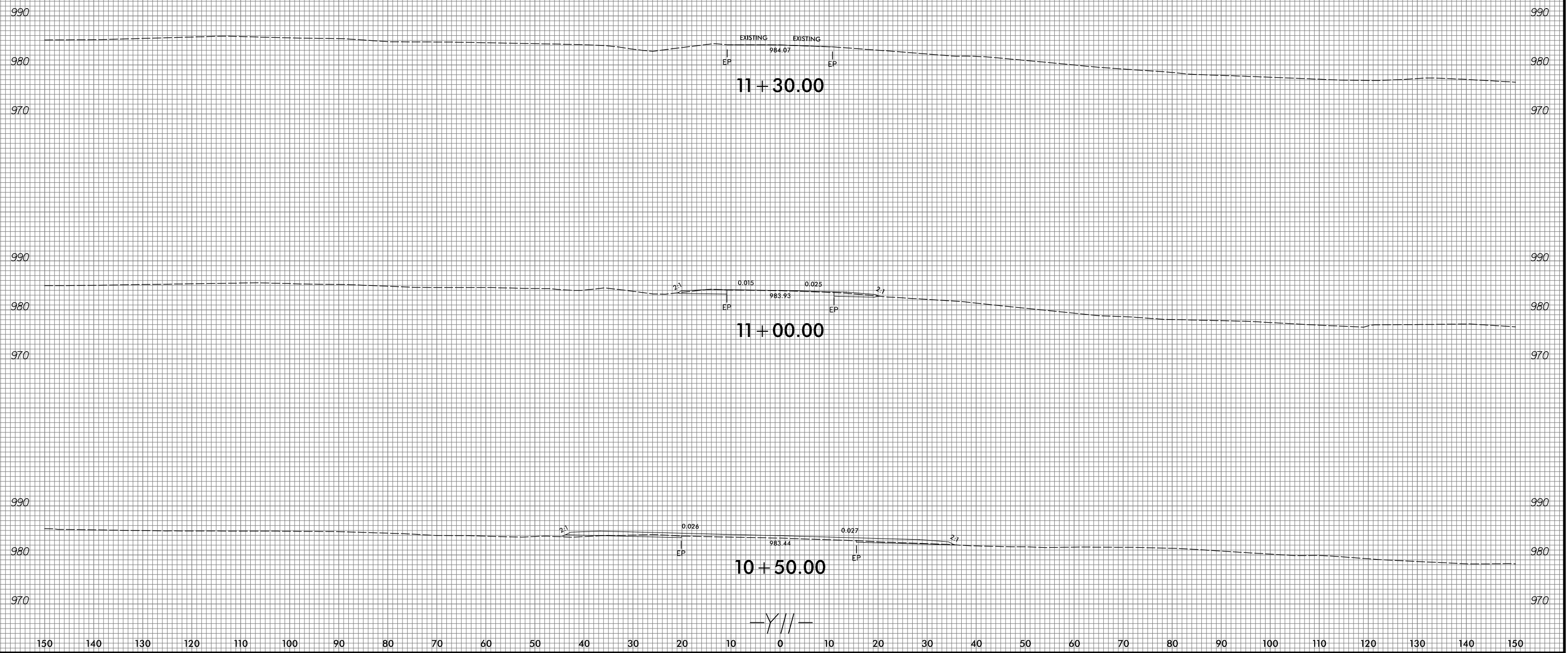
13 + 50.00



13 + 00.00

-Y10-

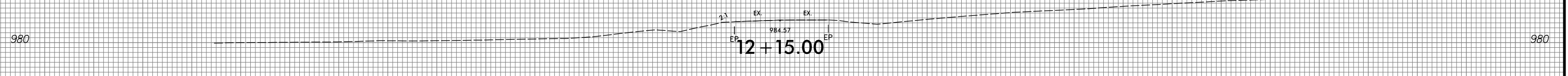
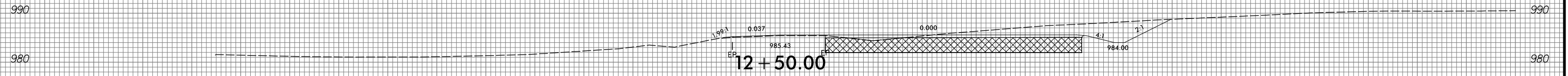
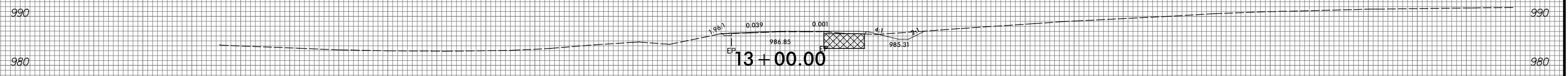
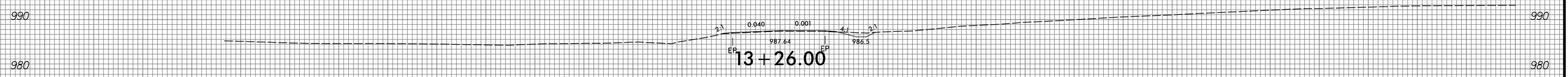
150 140 130 120 110 100 90 80 70 60 50 40 30 20 10 0 10 20 30 40 50 60 70 80 90 100 110 120 130 140 150



4/5/2018  
U4734 Rev. XPI\_Y11.dwg  
HOF ENGINEERING, INC.

150 140 130 120 110 100 90 80 70 60 50 40 30 20 10 0 10 20 30 40 50 60 70 80 90 100 110 120 130 140 150

UNDERCUT EXCAVATION

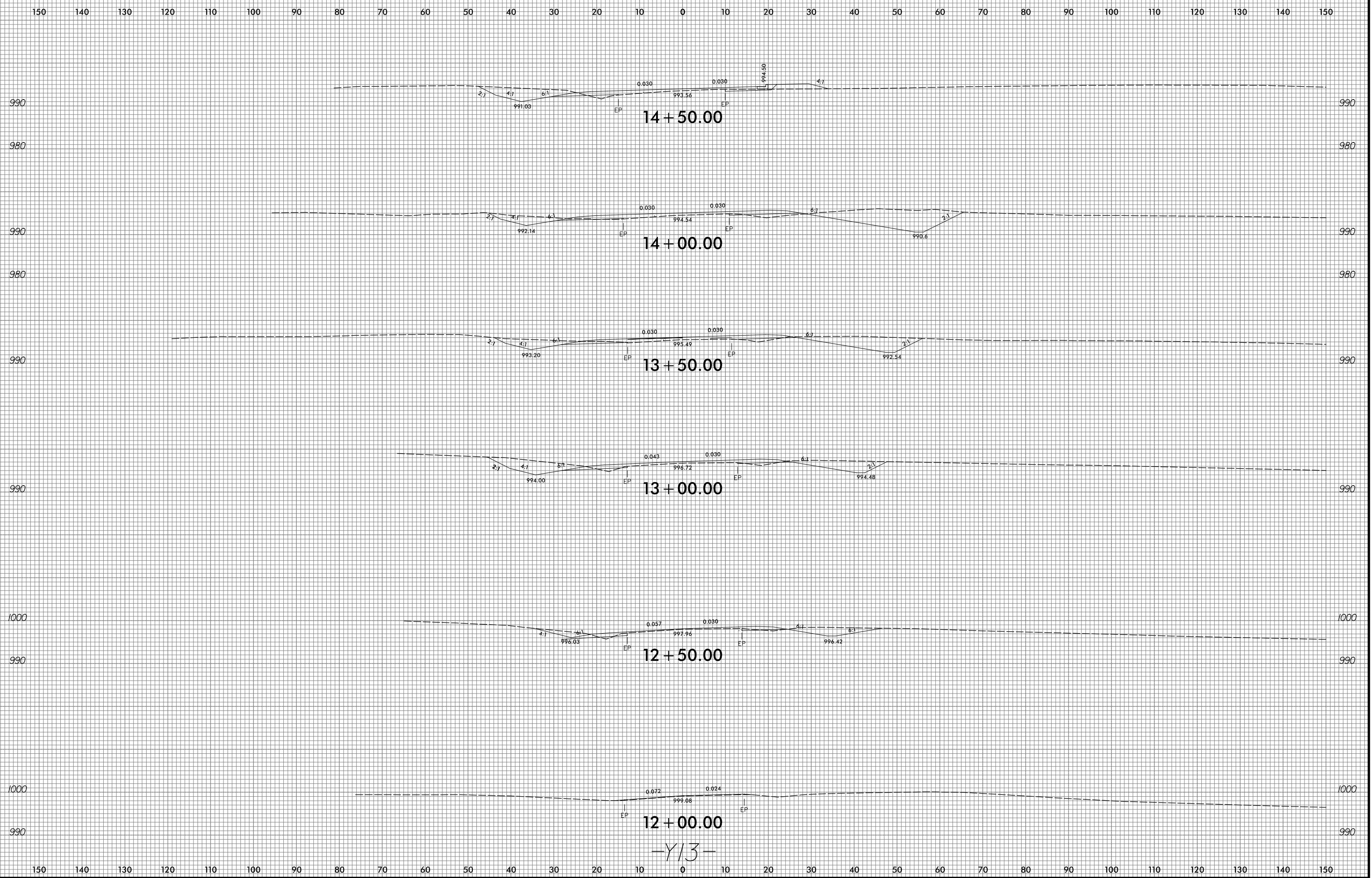


-Y12-

150 140 130 120 110 100 90 80 70 60 50 40 30 20 10 0 10 20 30 40 50 60 70 80 90 100 110 120 130 140 150

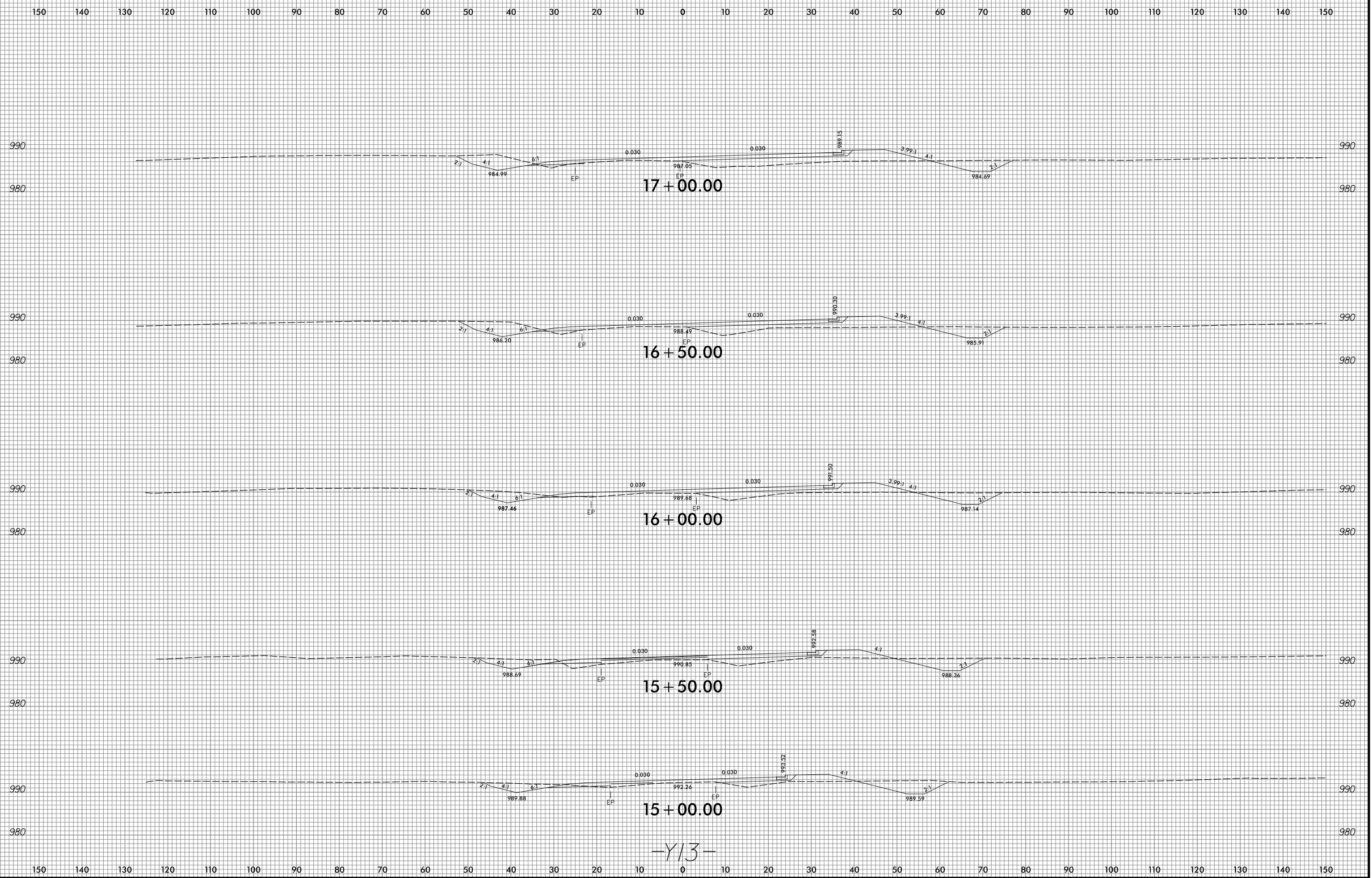
3/29/2018 U4734 R04 XPI\_Y12.dwg HOF ENGINEERING, INC.

8/23/99



3/29/2018  
J:\TIF\4734\Roadkey\CorridorModeling\U4734\_Rdu\_XPL\_Y13.dgn  
HDR ENGINEERING, INC.

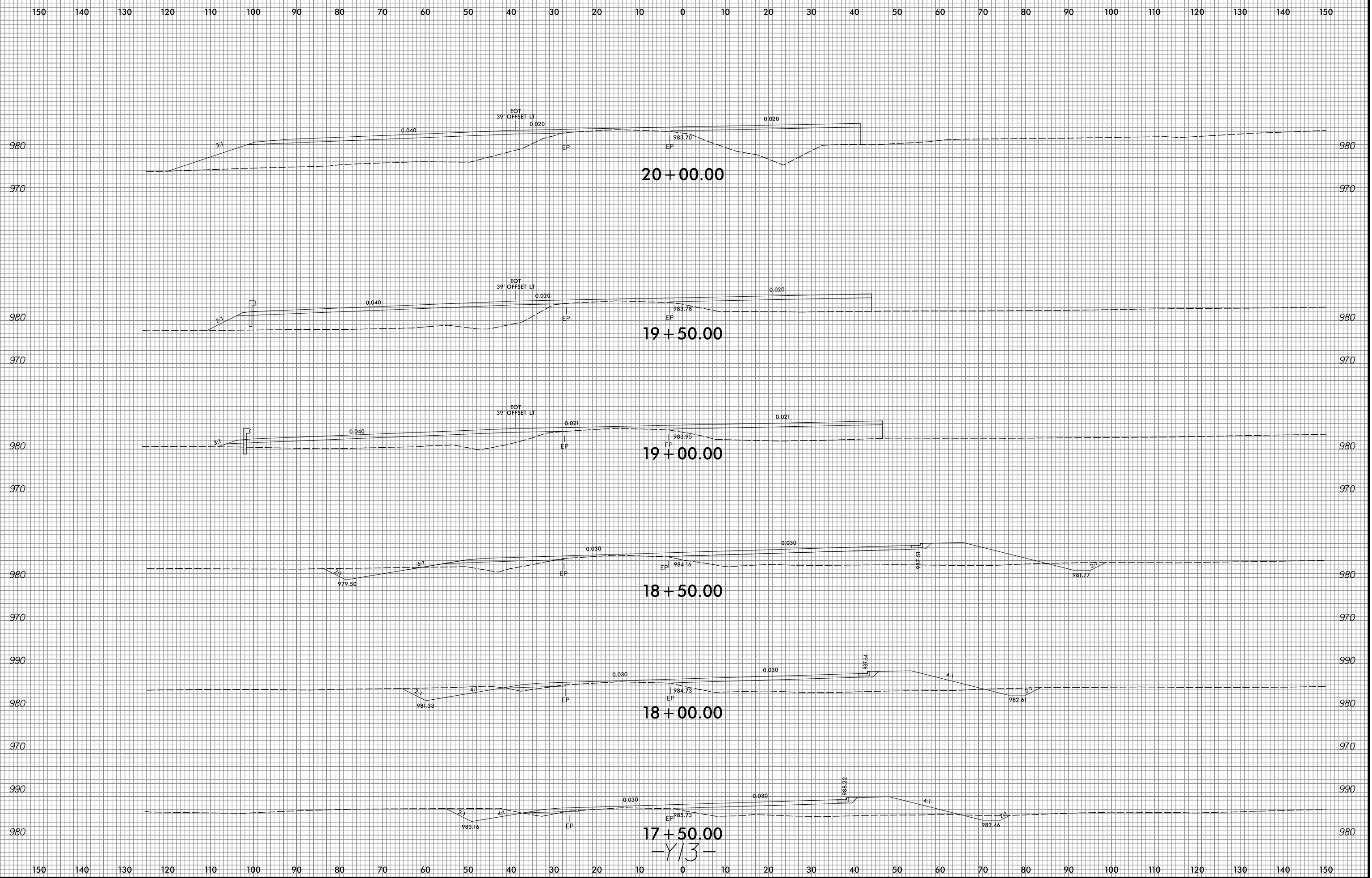
8/23/99



-Y13-

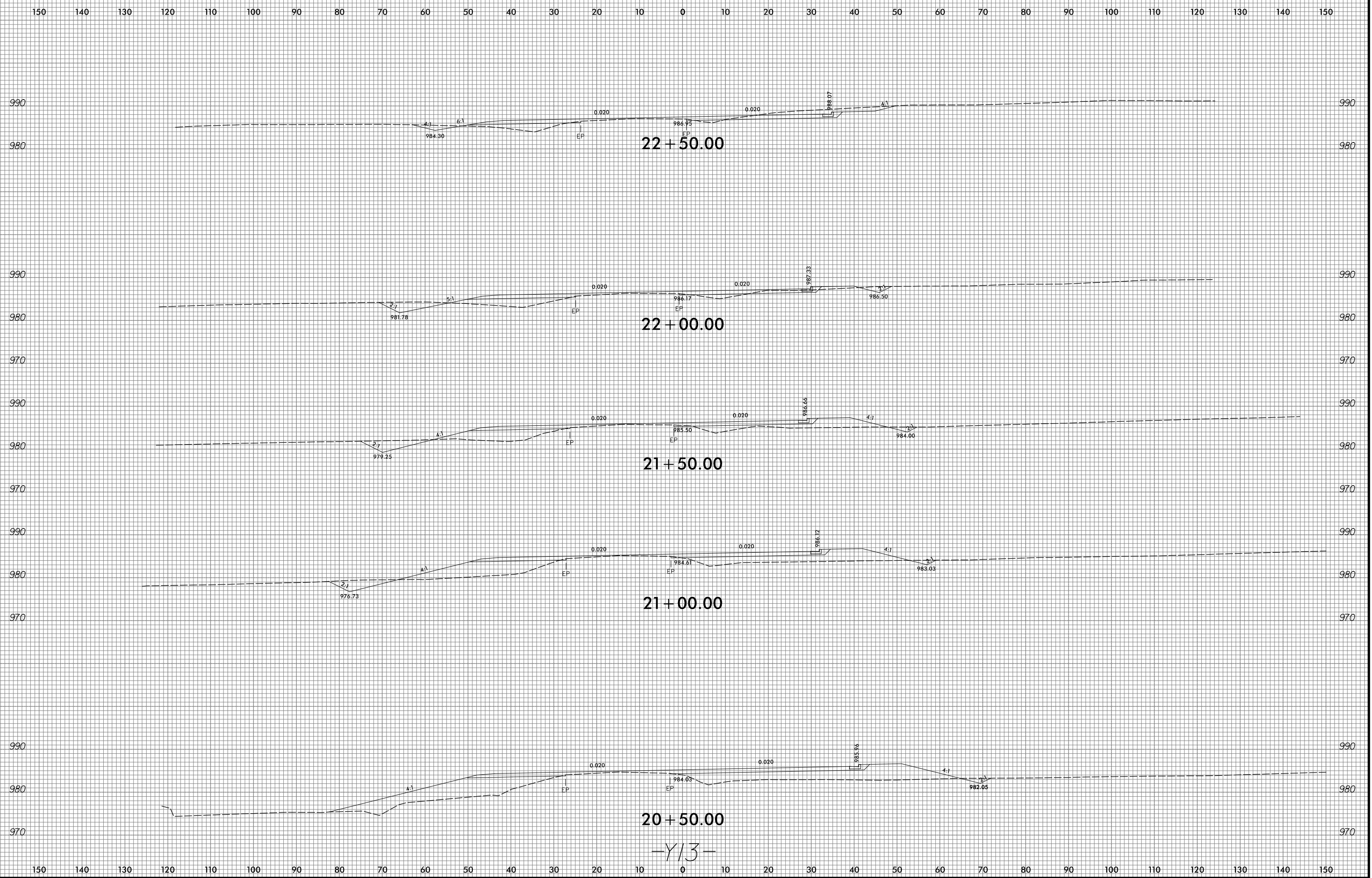
3/29/2018  
J:\TIF\4734\RoadKey\CorridorModeling\U4734\_Rdu\_XPL\_Y13.dgn  
HDR ENGINEERING, INC.

8/23/99

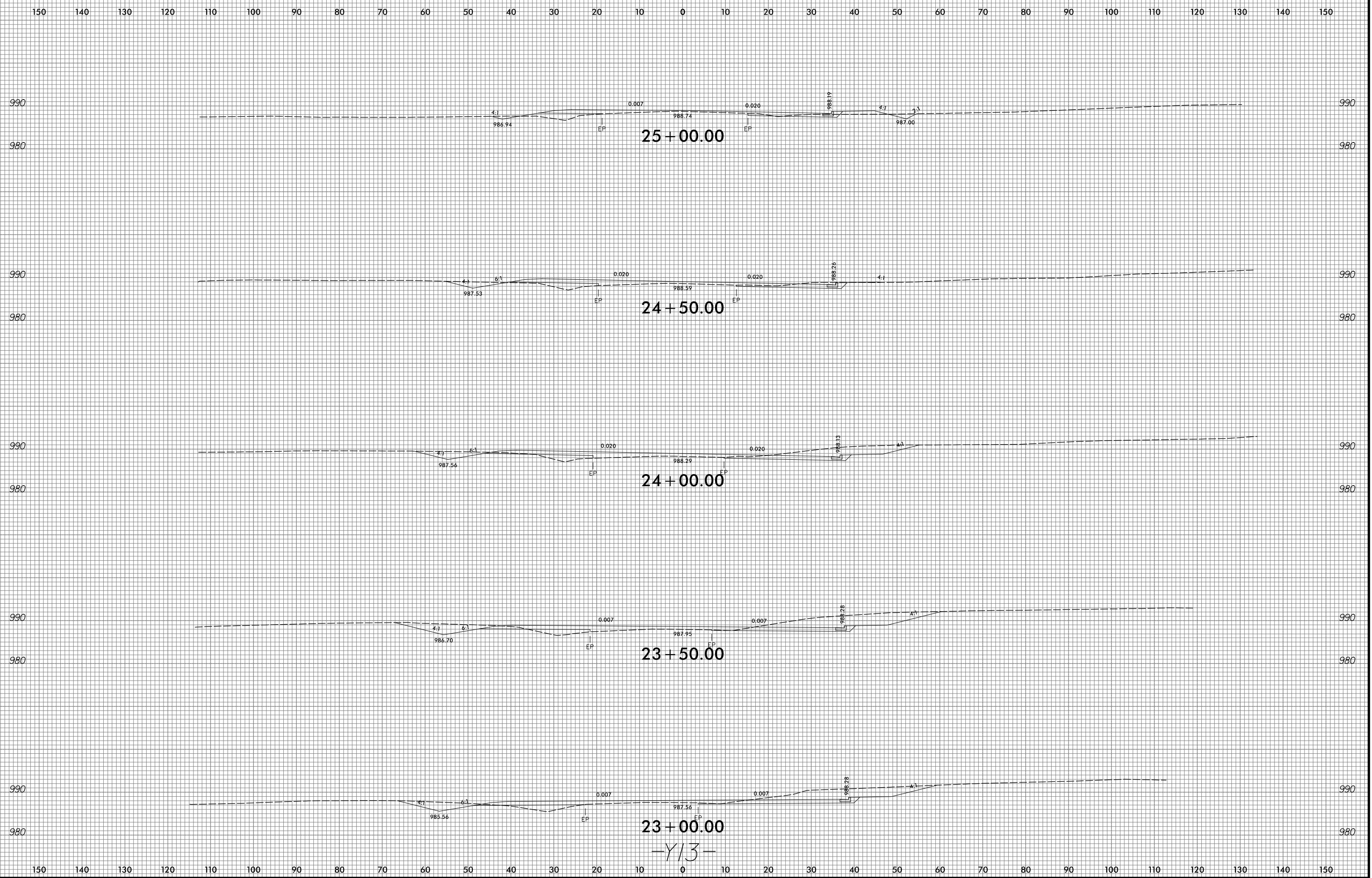


3/29/2018 J:\TIP\4734\CorridorModeling\U4734\_Rdu\_XPL\_Y13.dgn HDR ENGINEERING, INC.



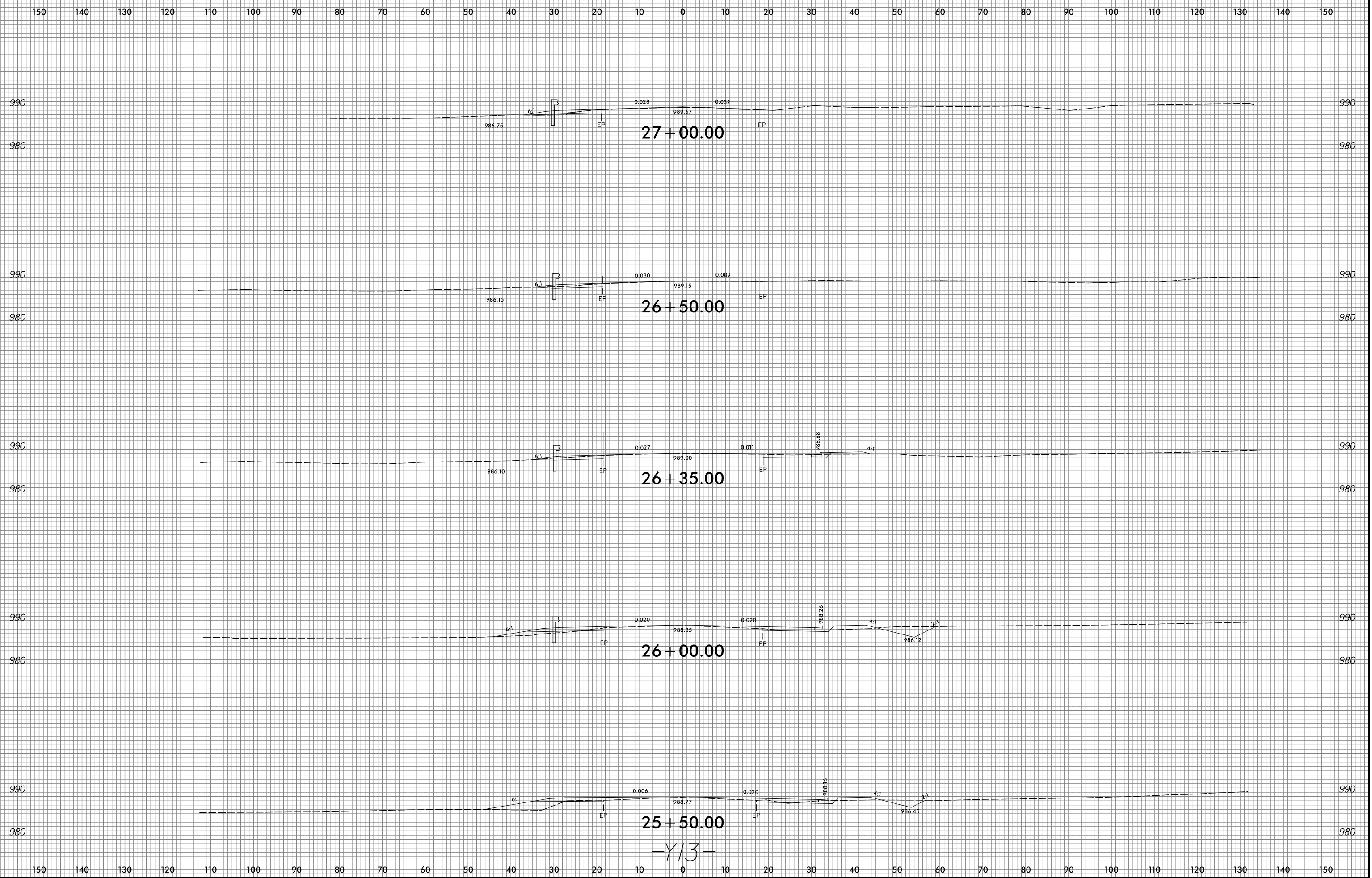


8/23/99



3/29/2018  
J:\TIP\4734\Roadkey\CorridorModeling\U4734\_Rdu\_XPL\_Y13.dgn  
HDR ENGINEERING, INC.

8/23/99

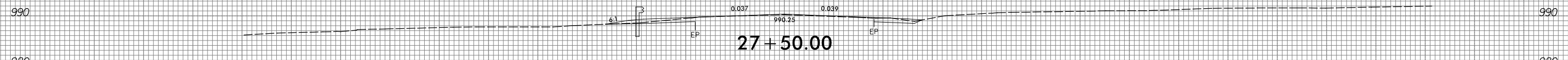
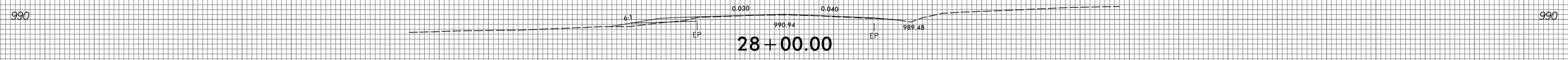
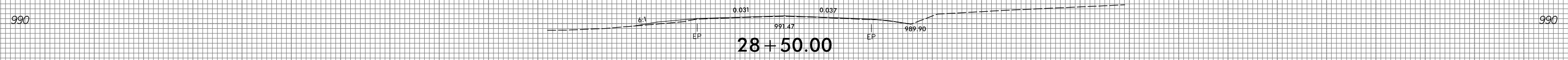
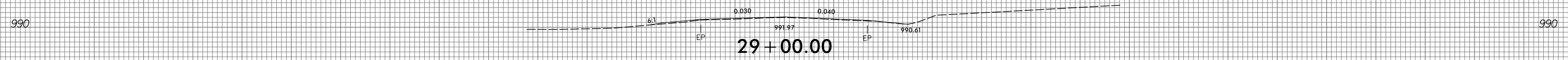
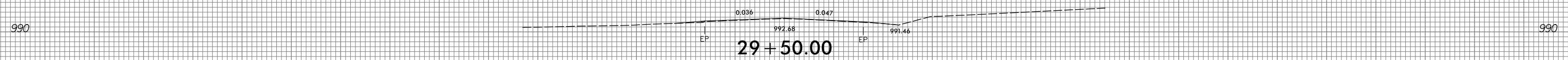
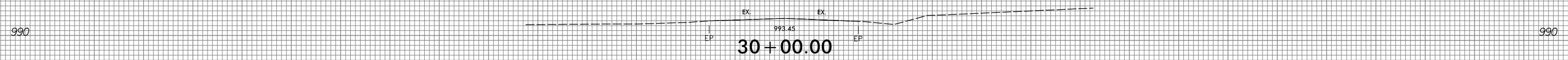


25+50.00  
-Y13-

3/29/2018  
J:\TIF\4734\Roadkey\CorridorModeling\U4734\_Rdu\_XPL\_Y13.dgn  
HDR ENGINEERING, INC.

8/23/99

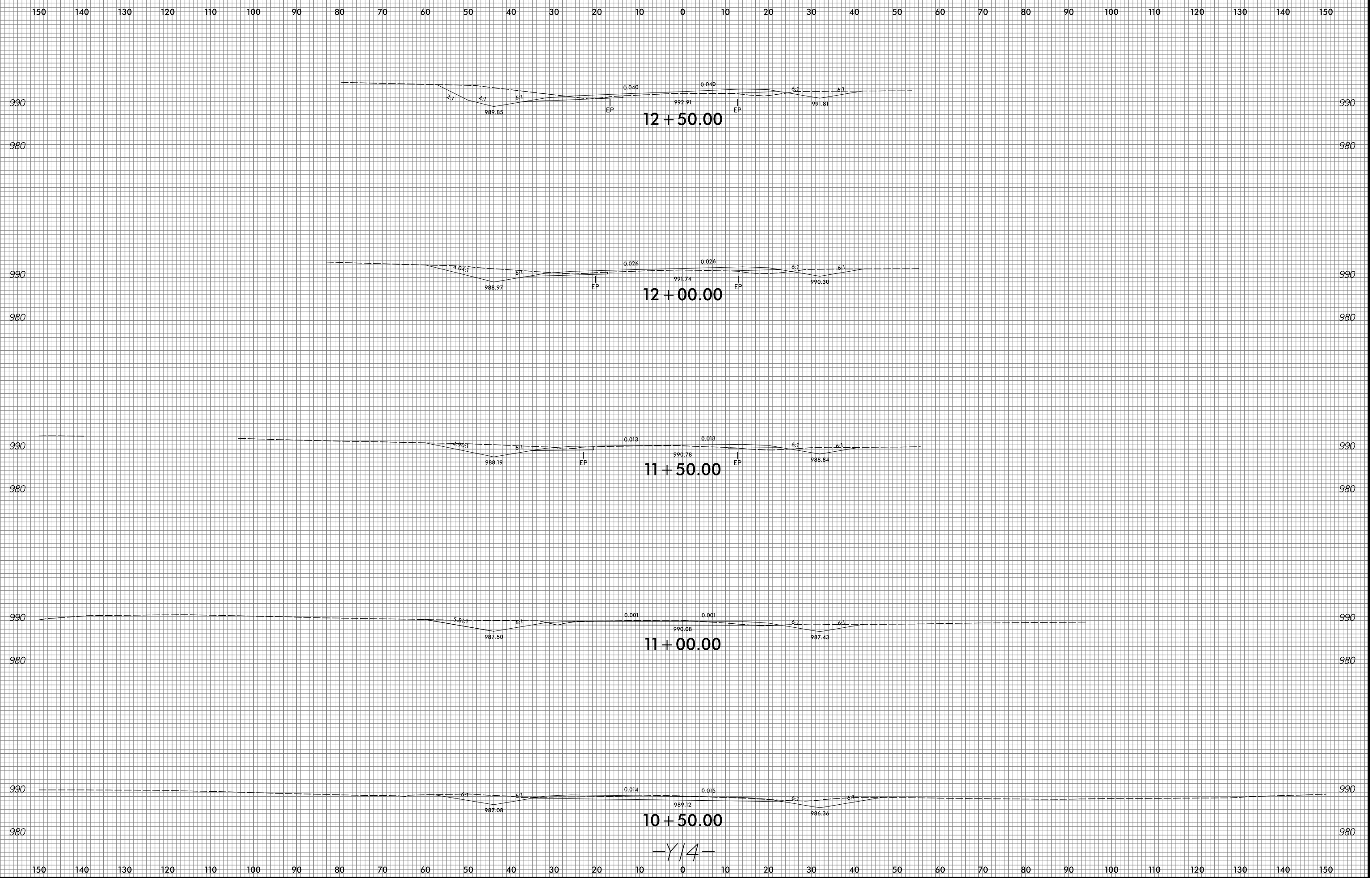
150 140 130 120 110 100 90 80 70 60 50 40 30 20 10 0 10 20 30 40 50 60 70 80 90 100 110 120 130 140 150



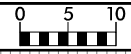
-Y13-

150 140 130 120 110 100 90 80 70 60 50 40 30 20 10 0 10 20 30 40 50 60 70 80 90 100 110 120 130 140 150

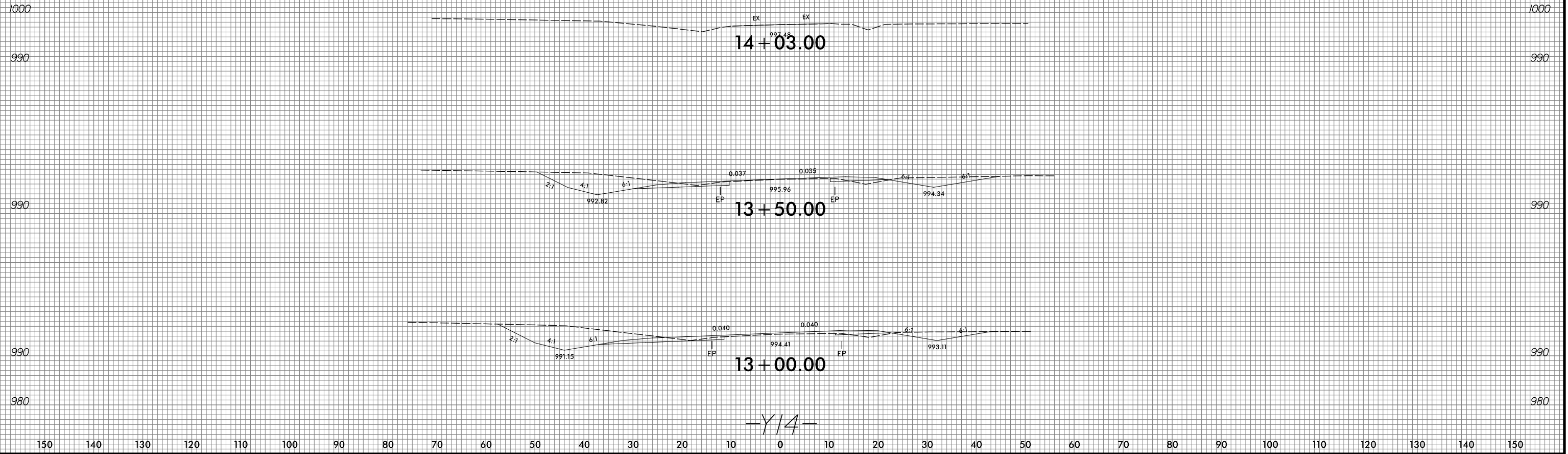
3/29/2018  
 J:\TIF\4734\Roadkey\CorridorModeling\U4734\_Rdu\_XPL\_Y13.dgn  
 HDR ENGINEERING, INC.



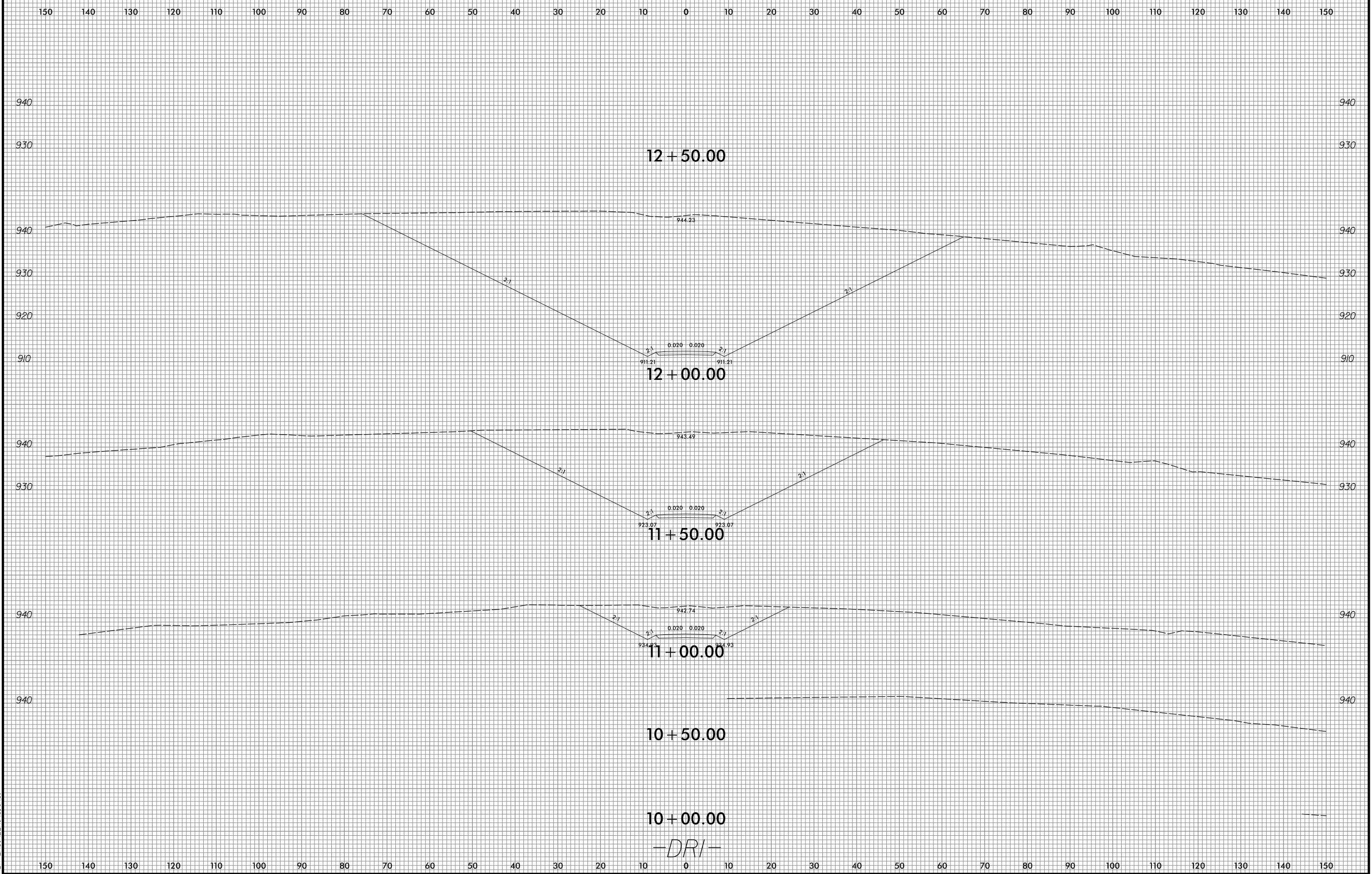
3/29/2018  
 U4734.P04.XPL.Y14.dwg  
 HDR ENGINEERING, INC.



150 140 130 120 110 100 90 80 70 60 50 40 30 20 10 0 10 20 30 40 50 60 70 80 90 100 110 120 130 140 150

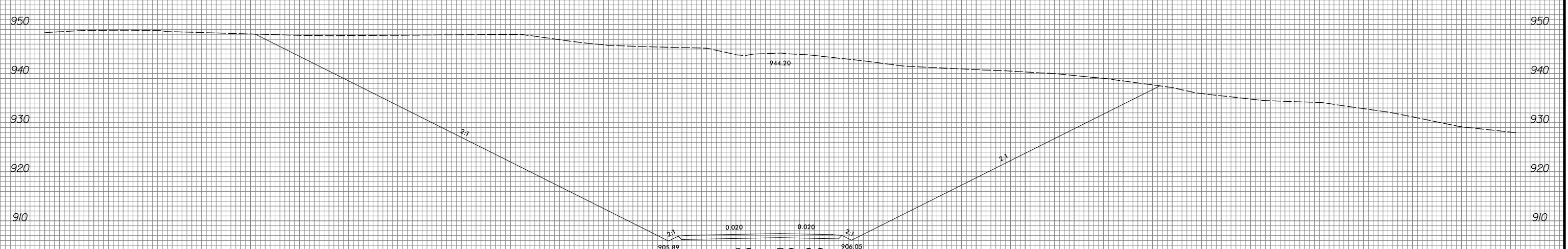
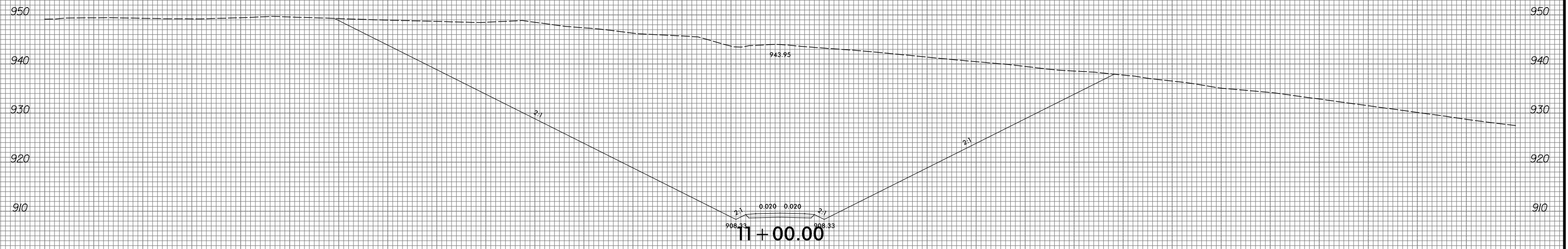


3/29/2018  
 U4734.R04.XPL.Y14.dwg  
 HDR ENGINEERING, INC.



3/29/2018  
 U4734 R04  
 HOF ENGINEERING, INC.

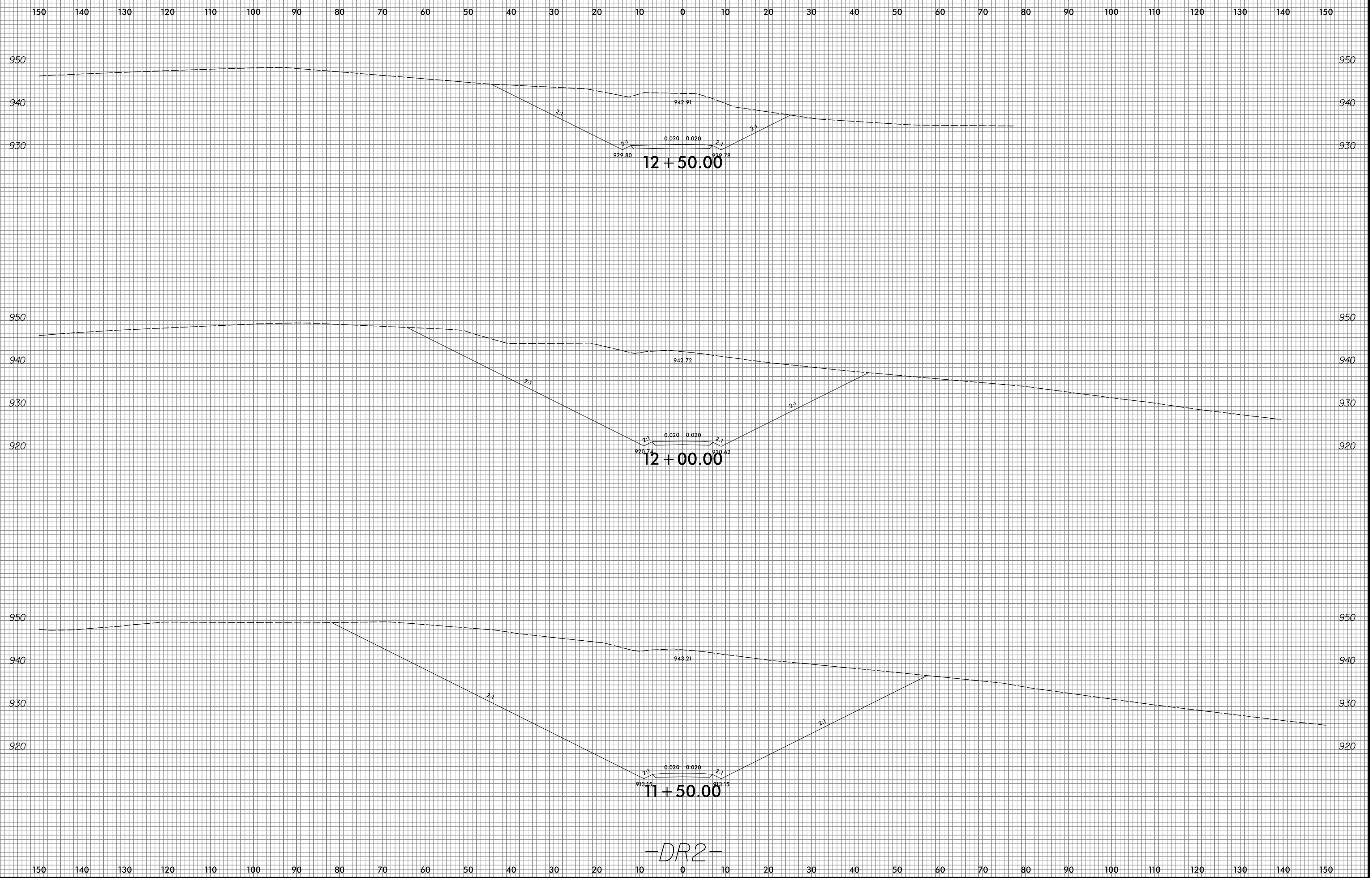
150 140 130 120 110 100 90 80 70 60 50 40 30 20 10 0 10 20 30 40 50 60 70 80 90 100 110 120 130 140 150



150 140 130 120 110 100 90 80 70 60 50 40 30 20 10 0 10 20 30 40 50 60 70 80 90 100 110 120 130 140 150

-DR2-

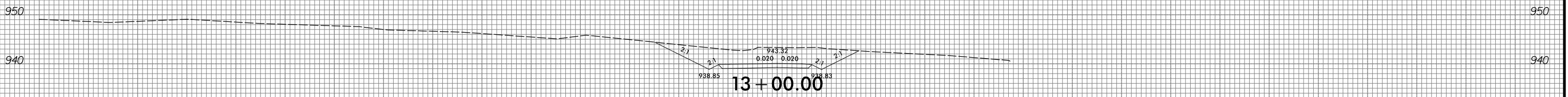
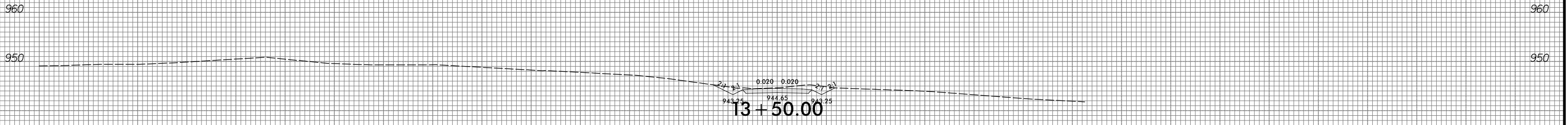
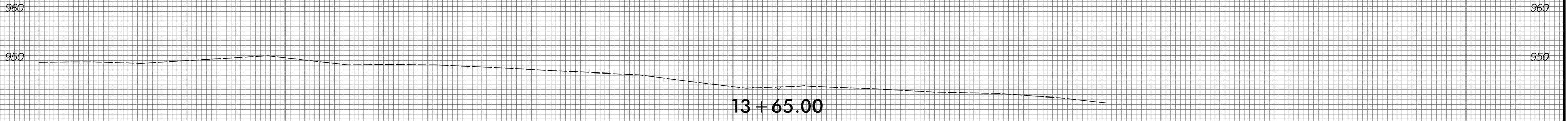




-DR2-

6/23/16

150 140 130 120 110 100 90 80 70 60 50 40 30 20 10 0 10 20 30 40 50 60 70 80 90 100 110 120 130 140 150

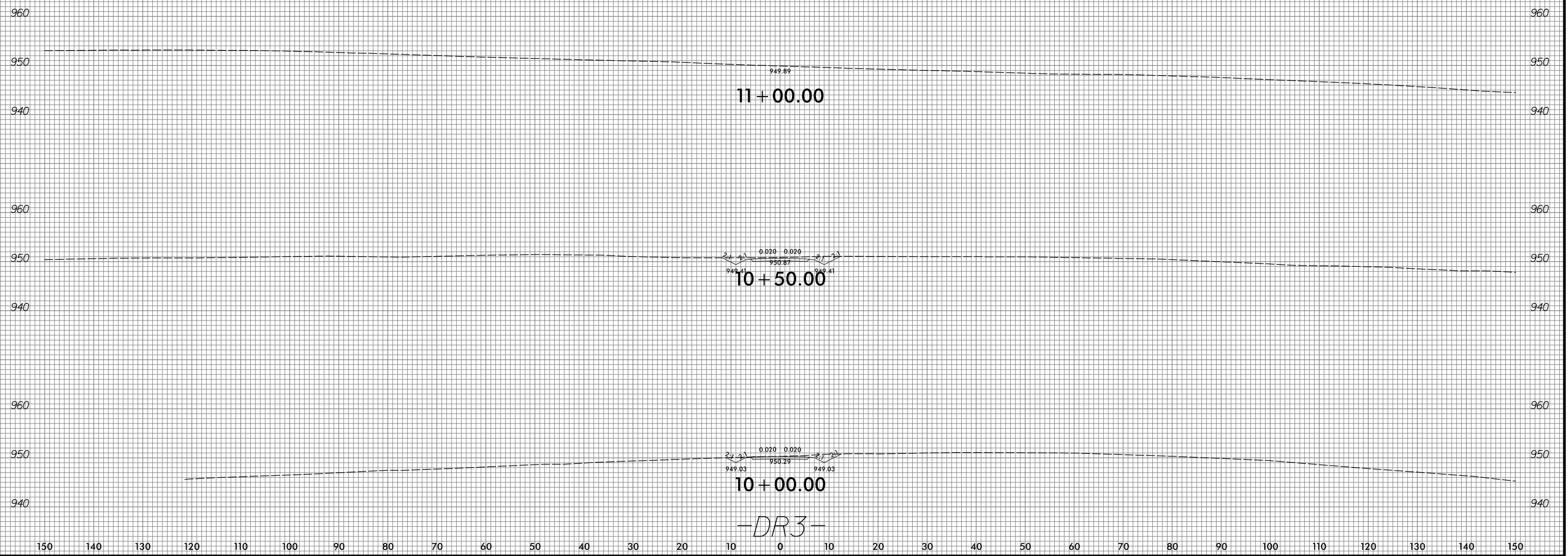


-DR2-

150 140 130 120 110 100 90 80 70 60 50 40 30 20 10 0 10 20 30 40 50 60 70 80 90 100 110 120 130 140 150

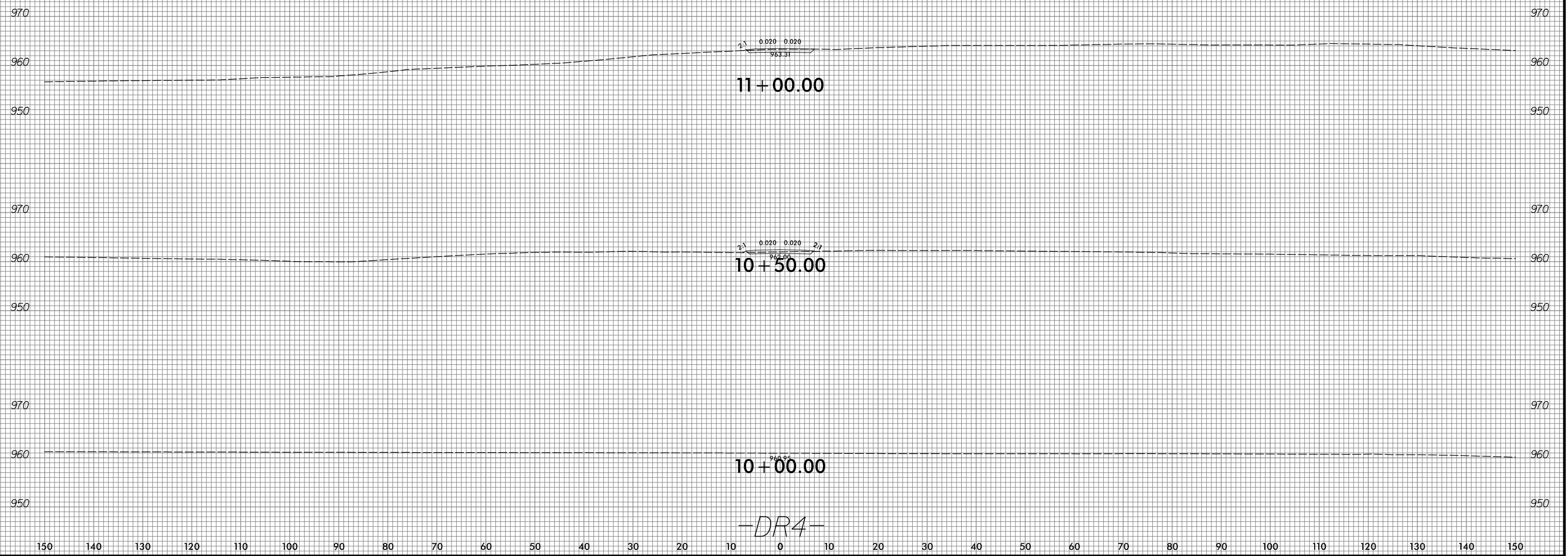
3/29/2018  
J:\TIF\4734\Road\CorridorModeling\U4734\_Rdu\_XPL\_DR2.dgn  
HDR ENGINEERING, INC.

150 140 130 120 110 100 90 80 70 60 50 40 30 20 10 0 10 20 30 40 50 60 70 80 90 100 110 120 130 140 150



3/29/2018  
 U4734 R94  
 HOF ENGINEERING, INC.

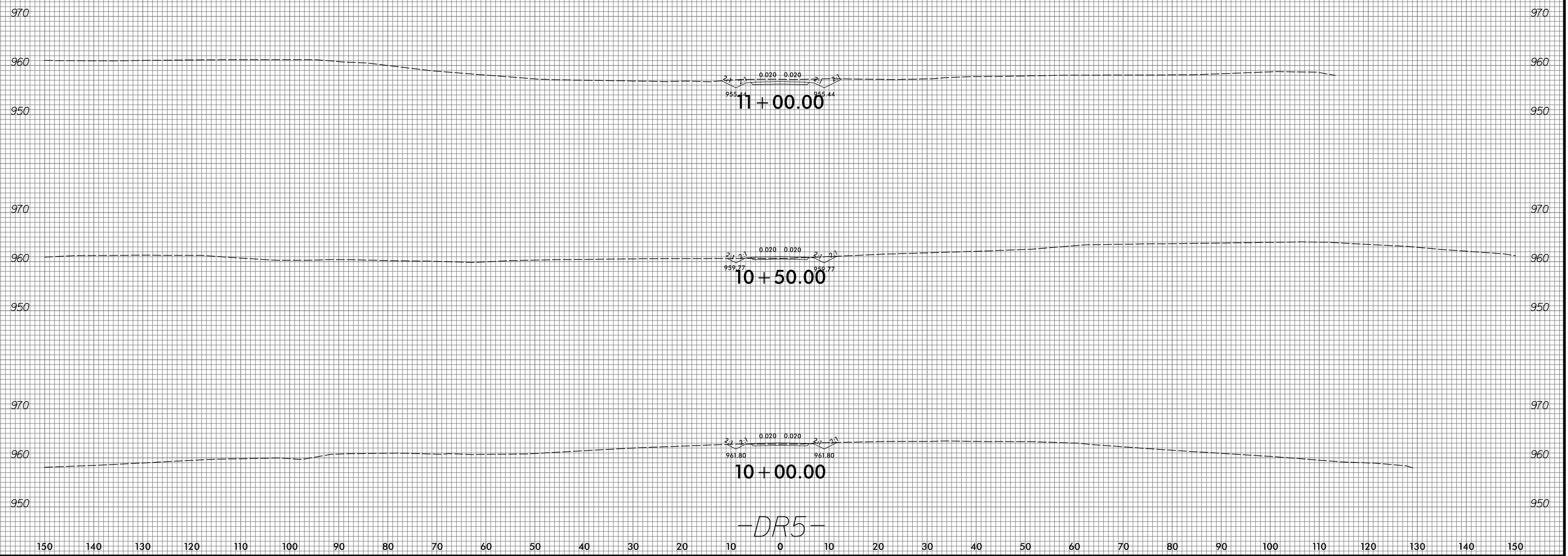
150 140 130 120 110 100 90 80 70 60 50 40 30 20 10 0 10 20 30 40 50 60 70 80 90 100 110 120 130 140 150



3/29/2018  
 U4734.R04.XPL.DR4.dwg  
 HDR ENGINEERING, INC.



150 140 130 120 110 100 90 80 70 60 50 40 30 20 10 0 10 20 30 40 50 60 70 80 90 100 110 120 130 140 150



11 + 00.00

10 + 50.00

10 + 00.00

-DR5-

3/29/2018 XPI\_DR5.dwg  
U4734.dwg  
HOF ENGINEERING, INC.