

**This electronic collection of documents is provided  
for the convenience of the user  
and is Not a Certified Document –**

**The documents contained herein were originally issued  
and sealed by the individuals whose names and license  
numbers appear on each page, on the dates appearing  
with their signature on that page.**

**This file or an individual page  
shall not be considered a certified document.**

STATE OF NORTH CAROLINA  
DEPARTMENT OF TRANSPORTATION

PAVEMENT MARKING PLAN  
BUNCOMBE COUNTY

TIP NO. SHEET NO.

B-5400 PMP - 1

APPROVED: *Michael S. Burns, Jr.*

DATE: 3/19/2018

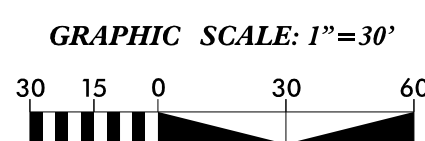
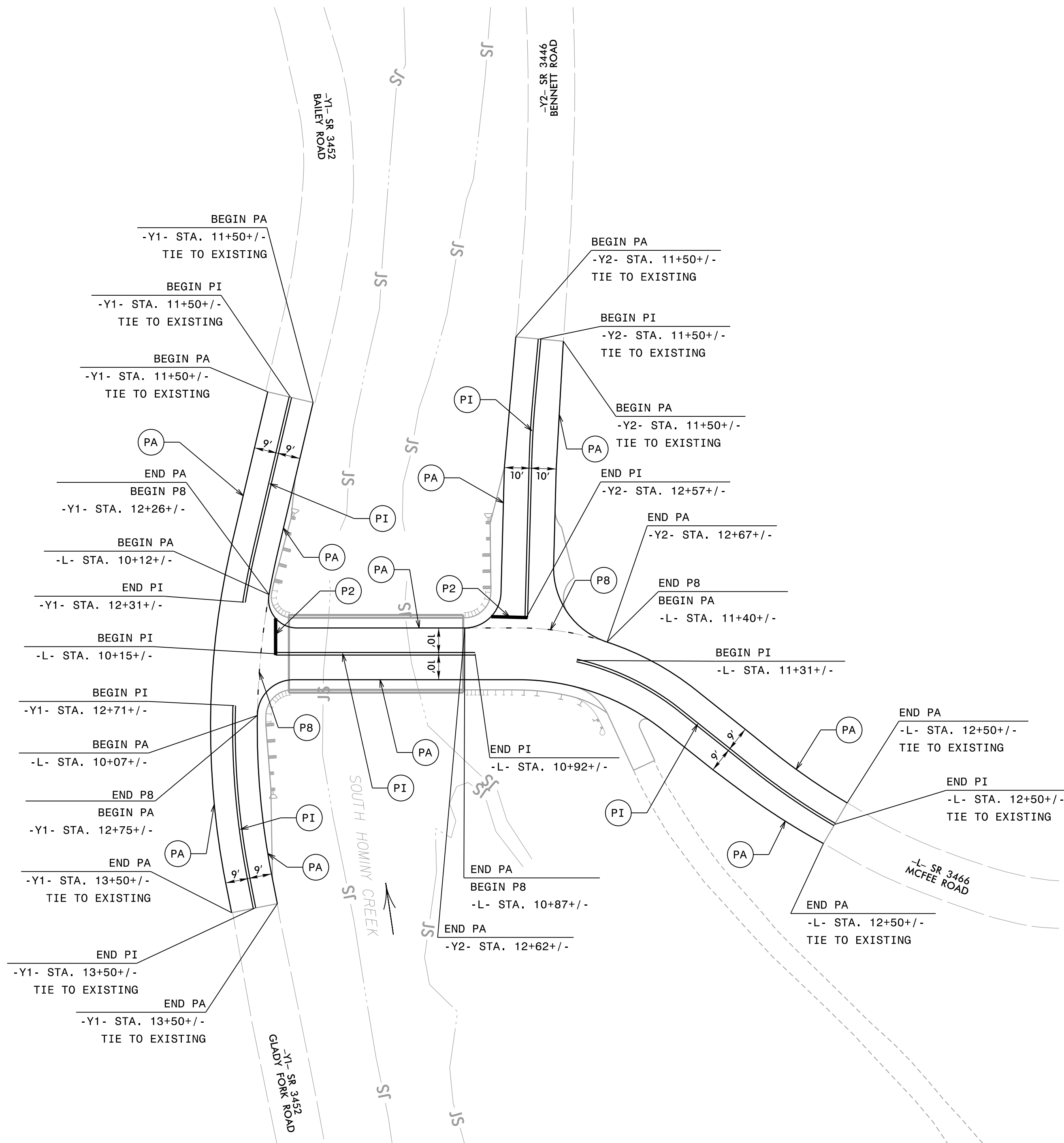

SEAL:



DOCUMENT NOT CONSIDERED FINAL  
UNLESS ALL SIGNATURES COMPLETED

T.I.P.: B-5400

CONTRACT: C204077



PAVEMENT MARKING SCHEDULE

SYMBOL	DESCRIPTION
P2	PAINT WHITE STOPBAR (24")
P8	PAINT WHITE 2'-6"/SP MINI-SKIP LINE (4")
PA	PAINT WHITE EDGELINE (4")
PI	PAINT YELLOW DOUBLE CENTER (4")

GENERAL NOTES

THE FOLLOWING GENERAL NOTES APPLY AT ALL TIMES FOR THE DURATION OF THE CONSTRUCTION PROJECT, EXCEPT WHEN OTHERWISE NOTED IN THE PLAN, OR DIRECTED BY THE ENGINEER.

A) INSTALL PAVEMENT MARKINGS AND PAVEMENT MARKERS ON THE FINAL SURFACE AS FOLLOWS:

ROAD NAME	MARKING	MARKER
-L- (MCFEE RD)	PAINT	NONE
-Y1- (BAILEY RD)	PAINT	NONE
-Y1- (GLADY FORK RD)	PAINT	NONE
-Y2- (BENNETT RD)	PAINT	NONE

- B) PLACE TWO APPLICATIONS OF PAINT PAVEMENT MARKINGS ON THE FINAL WEARING SURFACE. PLACE THE SECOND APPLICATION OF PAINT UPON SUFFICIENT DRYING TIME OF THE FIRST.
- C) TIE PROPOSED PAVEMENT MARKING LINES TO EXISTING PAVEMENT MARKING LINES.
- D) REMOVE/REPLACE ANY CONFLICTING/DAMAGED PAVEMENT MARKINGS.
- E) STOP BAR LOCATIONS AT NON-SIGNALIZED INTERSECTIONS MAY BE ADJUSTED AS DIRECTED BY THE ENGINEER.


ROADWAY STANDARD DRAWING

THE FOLLOWING ROADWAY STANDARDS AS APPEAR IN "ROADWAY STANDARD DRAWINGS" - PROJECT SERVICES UNIT - N.C. DEPARTMENT OF TRANSPORTATION - RALEIGH, N.C., DATED JANUARY 2018 ARE APPLICABLE TO THIS PROJECT AND BY REFERENCE HEREBY ARE CONSIDERED A PART OF THESE PLANS:

STD. NO.	TITLE
1205.01	PAVEMENT MARKINGS - LINE TYPES AND OFFSETS
1205.02	PAVEMENT MARKINGS - TWO-LANE AND MULTILANE ROADWAYS
1205.05	PAVEMENT MARKINGS - INTERSECTIONS
1205.12	PAVEMENT MARKINGS - BRIDGES
1261.01	GUARDRAIL AND BARRIER DELINEATORS - INSTALLATION SPACING
1261.02	GUARDRAIL AND BARRIER DELINEATORS - TYPES AND MOUNTING
1262.01	GUARDRAIL END DELINEATION

PLAN SUBMITTED TO:

**KELVIN L. JORDAN** SIGNING AND DELINEATION REGIONAL ENGINEER  
**DERRICK BEARD** SIGNING AND DELINEATION PROJECT DESIGN ENGINEER



PLAN PREPARED BY: STEWART

**ANDY YOUNG, PE** PROJECT ENGINEER  
**MICHAEL BURNS, PE** PROJECT DESIGN ENGINEER

