

**This electronic collection of documents is provided
for the convenience of the user
and is Not a Certified Document –**

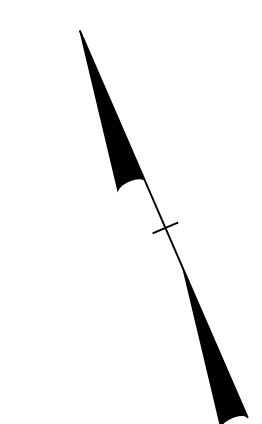
**The documents contained herein were originally issued
and sealed by the individuals whose names and license
numbers appear on each page, on the dates appearing
with their signature on that page.**

**This file or an individual page
shall not be considered a certified document.**

STATE OF NORTH CAROLINA
DEPARTMENT OF TRANSPORTATION

PAVEMENT MARKING PLAN
NEW HANOVER COUNTY

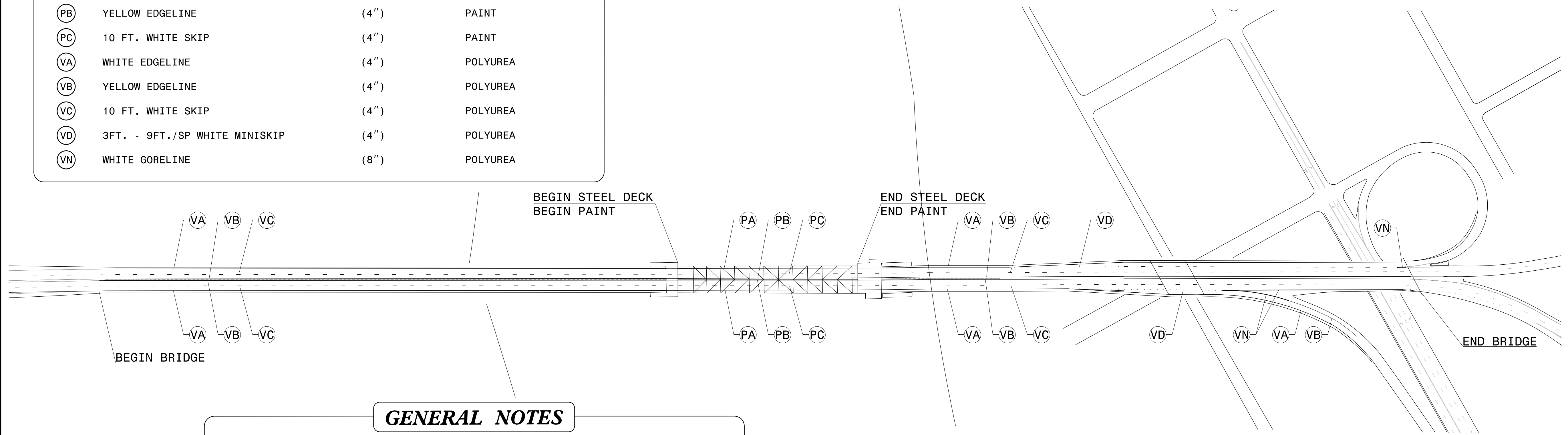
LOCATION: BRIDGE NO.13 OVER CAPE FEAR RIVER
ON US 17/74/76/421



| | |
|--|--------------------|
| TIP NO. 15BPR.15 | SHEET NO. PMP-1 |
| APPROVED: _____ | |
| DATE: 12/18/2017 | |
| SEAL | |
| DOCUMENT NOT CONSIDERED FINAL UNLESS ALL SIGNATURES COMPLETED | |
| | |

FINAL PAVEMENT MARKING SCHEDULE

| SYMBOL | DESCRIPTION | PAY ITEM |
|--------|------------------------------------|----------|
| (PA) | WHITE EDGELINE (4") | PAINT |
| (PB) | YELLOW EDGELINE (4") | PAINT |
| (PC) | 10 FT. WHITE SKIP (4") | PAINT |
| (VA) | WHITE EDGELINE (4") | POLYUREA |
| (VB) | YELLOW EDGELINE (4") | POLYUREA |
| (VC) | 10 FT. WHITE SKIP (4") | POLYUREA |
| (VD) | 3FT. - 9FT./SP WHITE MINISKIP (4") | POLYUREA |
| (VN) | WHITE GORELINE (8") | POLYUREA |



GENERAL NOTES

THE FOLLOWING GENERAL NOTES APPLY AT ALL TIMES FOR THE DURATION OF THE CONSTRUCTION PROJECT, EXCEPT WHEN OTHERWISE NOTED IN THE PLAN, OR DIRECTED BY THE ENGINEER.

A) INSTALL PAVEMENT MARKINGS AND PAVEMENT MARKERS ON THE FINAL SURFACE AS FOLLOWS:

| ROAD SURFACE | MARKING | MARKER |
|-------------------|----------|------------------|
| PPC OVERLAY | POLYUREA | PERMANENT RAISED |
| STEEL BRIDGE DECK | PAINT | N/A |

B) TIE PROPOSED PAVEMENT MARKING LINES TO EXISTING PAVEMENT MARKING LINES.

C) REMOVE/REPLACE ANY CONFLICTING/DAMAGED PAVEMENT MARKINGS AND MARKERS.

ROADWAY STANDARD DRAWINGS


THE FOLLOWING ROADWAY STANDARDS AS APPEAR IN "ROADWAY STANDARD DRAWINGS" - PROJECT SERVICES UNIT - N.C. DEPARTMENT OF TRANSPORTATION - RALEIGH, N.C., DATED JANUARY 2018 ARE APPLICABLE TO THIS PROJECT AND BY REFERENCE HEREBY ARE CONSIDERED A PART OF THESE PLANS:

| STD. NO. | TITLE |
|----------|---|
| 1205.01 | PAVEMENT MARKINGS - LINE TYPES & OFFSETS |
| 1205.02 | PAVEMENT MARKINGS - 2 LANE & MULTILANE ROADWAYS |
| 1205.03 | PAVEMENT MARKINGS - EXIT & ENTRANCE RAMP |
| 1205.12 | PAVEMENT MARKINGS - BRIDGES |
| 1250.01 | RAISED PAVEMENT MARKERS - INSTALLATION SPACING |
| 1251.01 | RAISED PAVEMENT MARKERS - PERMANENT & TEMPORARY |

T.I.P.: 15BPR.15

12/18/2017 11:41:00 AM U:\Task_300 - 15BPR.15 - Rehab Project\Traffic\Signing\CADD\PMP\Plan Sheets\15BPR.15_pmp_01.dgn

PLAN REVIEWED BY: N.C.D.O.T. CONTACT
KEVIN FISCHER P.E. ASSISTANT STATE STRUCTURES ENGINEER



PLAN PREPARED BY:
JAY WOOLARD, P.E. SENIOR TRANSPORTATION ENGINEER
ANDREW N. GOOD TRANSPORTATION DESIGNER



| INDEX | |
|-----------|--|
| SHEET NO. | DESCRIPTION |
| PMP-1 | PAVEMENT MARKING PLAN TITLE AND SCHEDULE SHEET |
| | PAVEMENT MARKING DETAIL |