
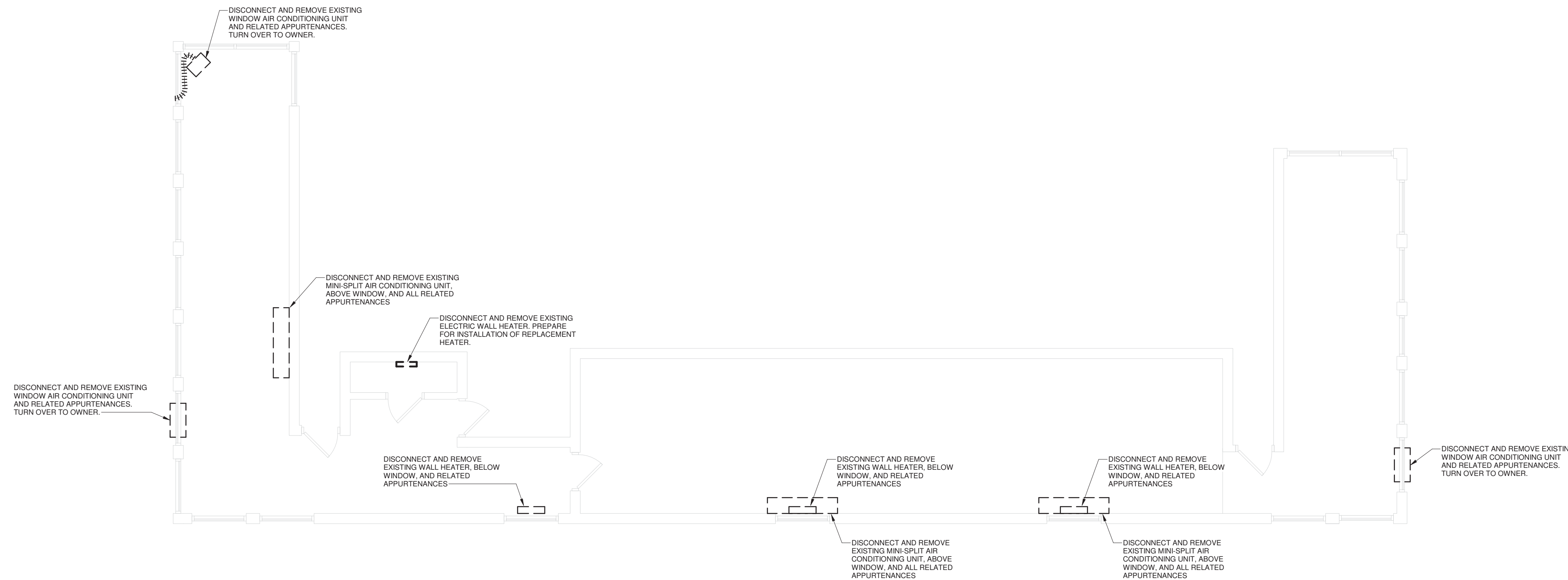


ALL REPORTS, PLANS, SPECIFICATIONS AND COMPUTER FILES RELATING TO THIS PROJECT ARE THE PROPERTY OF CENTERPOINT ENGINEERING, INC. CENTERPOINT ENGINEERING, INC. RETAINS ALL COMMON LAW, STATUTE AND OTHER PROTECTED RIGHTS INCLUDING THE COPYRIGHT. THESE TO REPRODUCTION OF THE MATERIAL HEREON OR SUBSTANTIAL USE WITHOUT WRITTEN PERMISSION OF CENTERPOINT ENGINEERING, INC. VIOLATES THE COPYRIGHT LAWS OF THE UNITED STATES AND WILL BE SUBJECT TO LEGAL PROSECUTION. © CENTERPOINT ENGINEERING, INC. 2017



1 TOWER PLAN - MECHANICAL DEMOLITION  
M8.1 1/4" = 1'-0"




2 CONTROL HOUSE PLAN - EAST TOWER - MECHANICAL DEMOLITION  
M8.1 1/4" = 1'-0"

REVISIONS

NO.	DATE	NAME	DESCRIPTION OF CHANGES

**CRABTREE ROHRBAUGH & ASSOCIATES - ARCHITECTS**  
 401 EAST WINDING HILL ROAD  
 MECHANICSBURG, PA 17055  
 717-458-0272 FAX 717-458-0047  
 250 WEST MAIN STREET, SUITE 200  
 CHARLOTTESVILLE, VA 22902  
 434-975-7262 FAX 434-975-7263  
[www.cra-architects.com](http://www.cra-architects.com)

RENOVATIONS TO  
 CAPE FEAR RIVER MEMORIAL LIFT BRIDGE  
 NORTH CAROLINA DEPT. OF TRANSPORTATION



**CENTERPOINT**  
 ENGINEERING, INC. © 2017  
 2 MARKET PLAZA WAY  
 MECHANICSBURG, PA 17055  
 PHONE: (717) 795-8575  
 FAX: (717) 795-9110  
 DESIGNED BY: RWR | FUNCTIONAL LEAD: JBL | PROJECT NO. 17066

TOWER AND CONTROL HOUSE  
 PLANS - MECHANICAL  
 DEMOLITION  
 PLOT SCALE:  
 1/4" = 1'-0"  
 FILENAME:  
 17066 Memorial Bridge NC Rev01.rvt  
 M8.1.dwg  
 DATE:  
 DECEMBER 20, 2017

PROJECT  
 15BPR.15  
**M8.1**