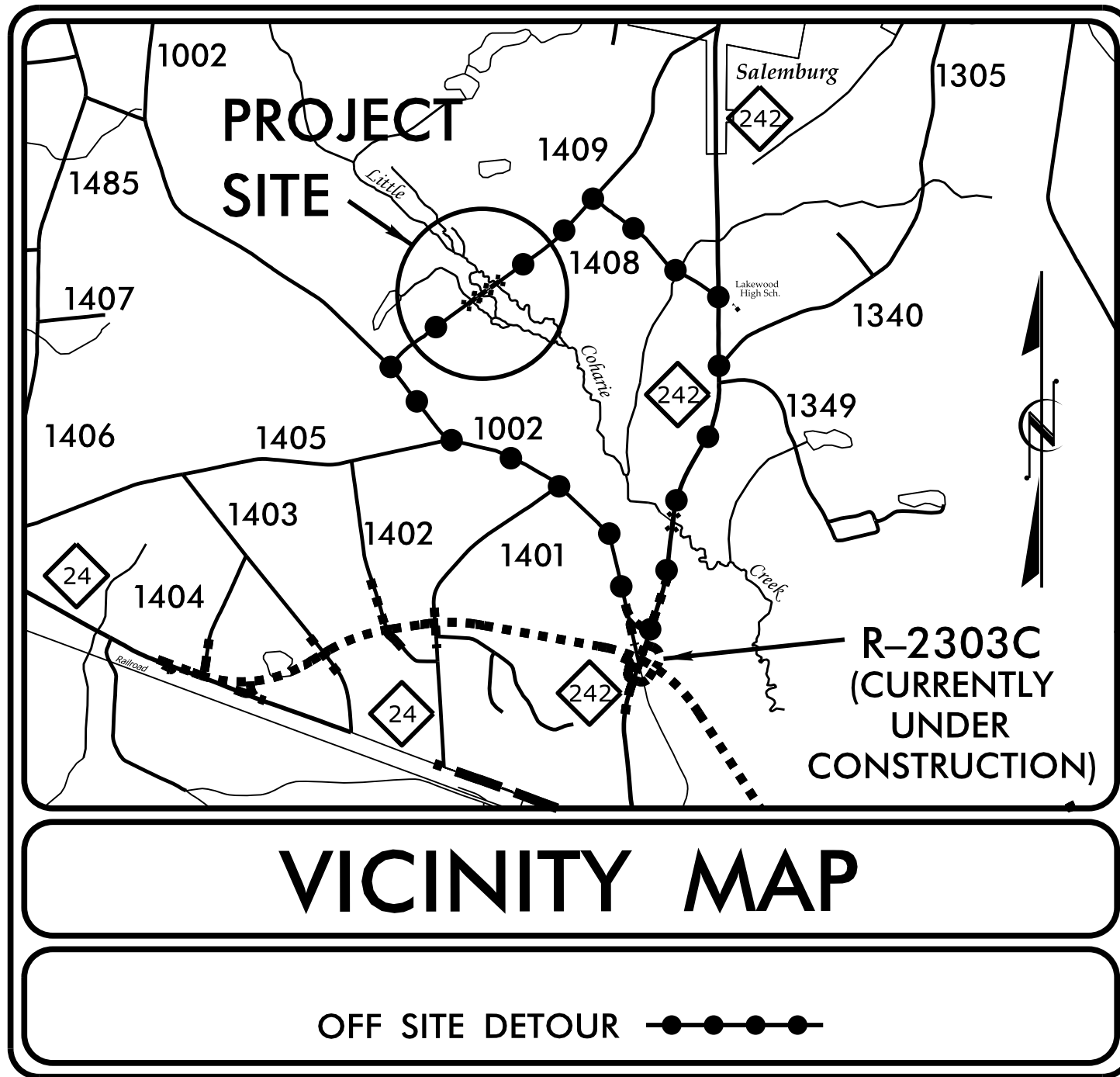


TIP PROJECT: B-4637

CONTRACT: C204010


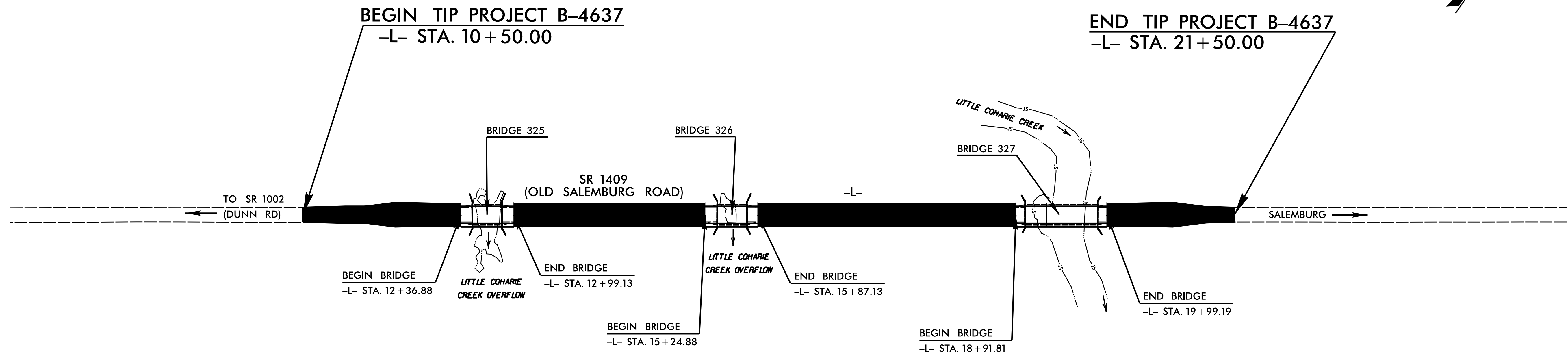


STATE OF NORTH CAROLINA
DIVISION OF HIGHWAYS

SAMPSON COUNTY

LOCATION: BRIDGES 325 AND 326 OVER LITTLE COHARIE CREEK OVERFLOW AND BRIDGE 327 OVER LITTLE COHARIE CREEK ON SR 1409 (OLD SALEMBURG RD)
TYPE OF WORK: GRADING, PAVING, DRAINAGE, AND STRUCTURES

STATE	STATE PROJECT REFERENCE NO.	SHEET NO.	TOTAL SHEETS
N.C.	B-4637	1	
STATE PROJ. NO.	F.A. PROJ. NO.	DESCRIPTION	
33808.1.2	BRZ-1409 (12)	P.E.	
33808.2.1	BRZ-1409 (12)	R / W & UTIL	
33808.3.1	BRZ-1409 (12)	CONST	



DESIGN DATA

ADT 2017 =	590
ADT 2037 =	935
K =	11 %
D =	55 %
T =	5 % *
V =	60 MPH
* (TTST 1 %, DUAL 4 %)	
FUNC CLASS =	RURAL LOCAL
SUBREGIONAL TIER	

PROJECT LENGTH

LENGTH ROADWAY TIP PROJECT B-4637 =	0.164 MILE
LENGTH STRUCTURE TIP PROJECT B-4637 =	0.044 MILE
<hr/>	
TOTAL LENGTH TIP PROJECT B-4637 =	0.208 MILE

Prepared In the Office of:
DIVISION OF HIGHWAYS
STRUCTURES MANAGEMENT UNIT
1000 BIRCH RIDGE DR.
RALEIGH, N.C. 27610

LETTING DATE :
JANUARY 16, 2018

GREGORY W. DICKEY, P.E.
PROJECT ENGINEER