

**This electronic collection of documents is provided
for the convenience of the user
and is Not a Certified Document –**

**The documents contained herein were originally issued
and sealed by the individuals whose names and license
numbers appear on each page, on the dates appearing
with their signature on that page.**

**This file or an individual page
shall not be considered a certified document.**

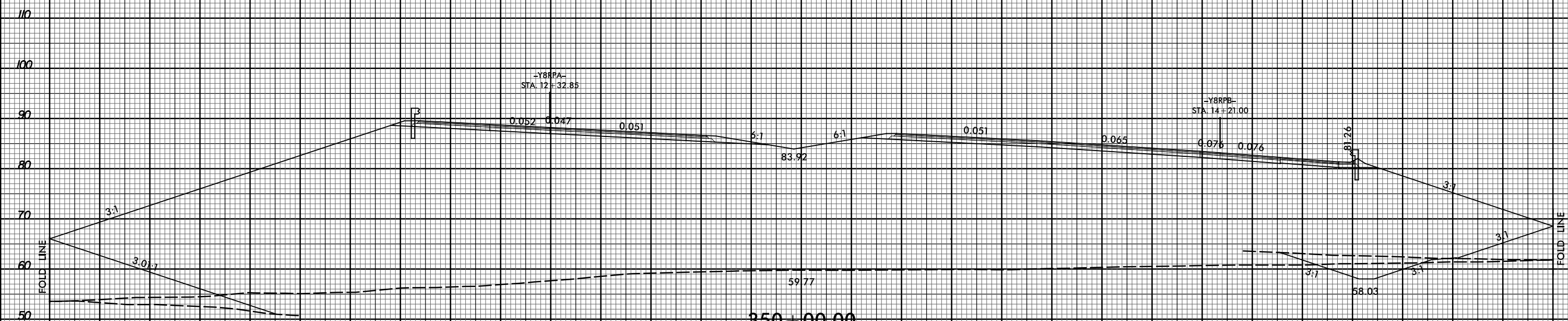
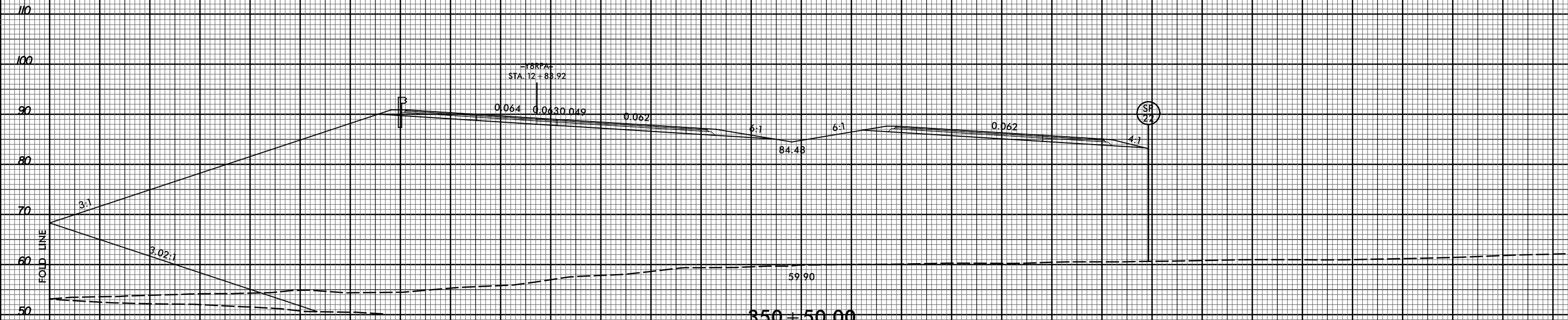
8/23/16



PROJ. REFERENCE NO.
R-5703

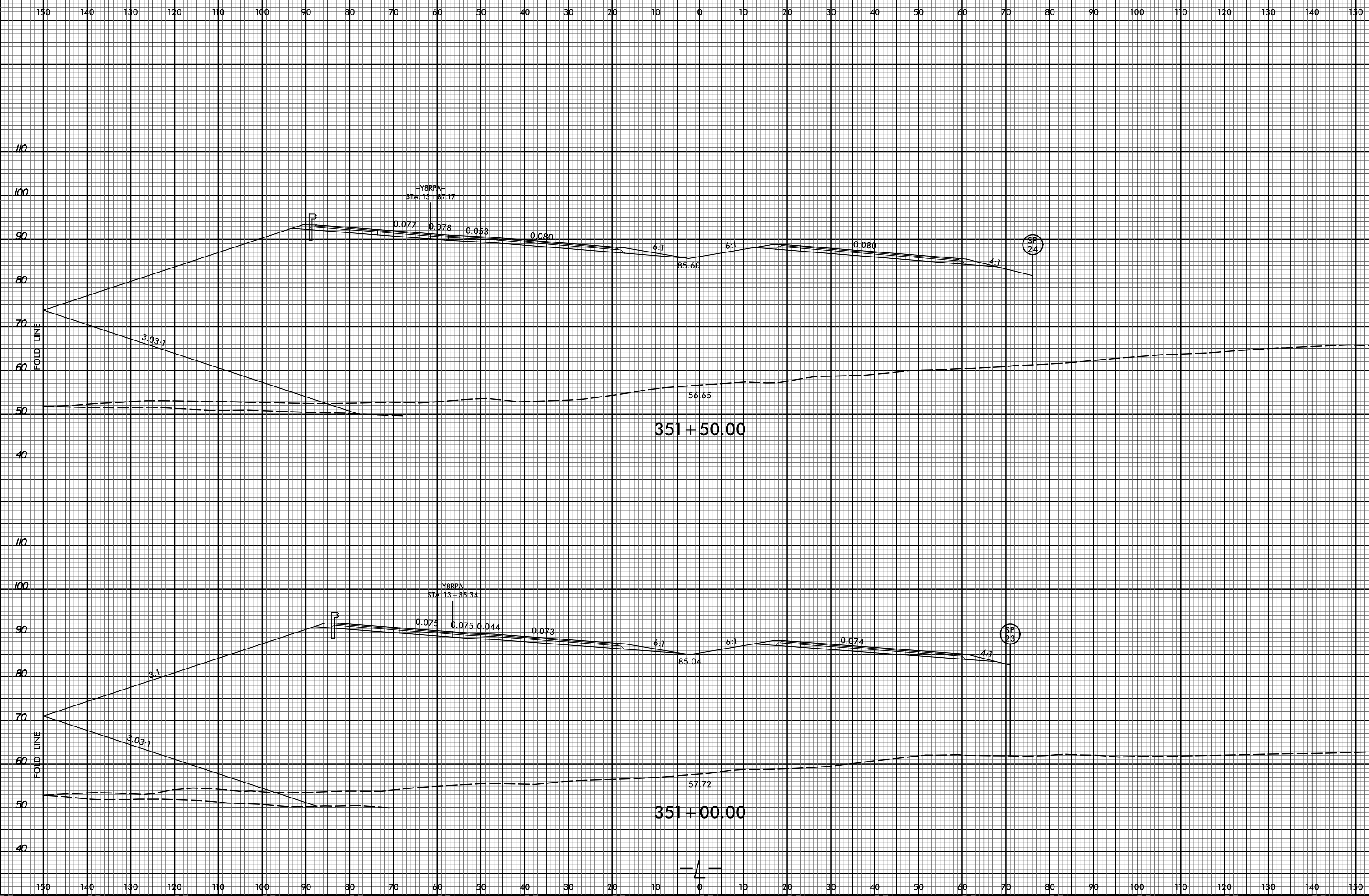
SHEET NO.
X-160

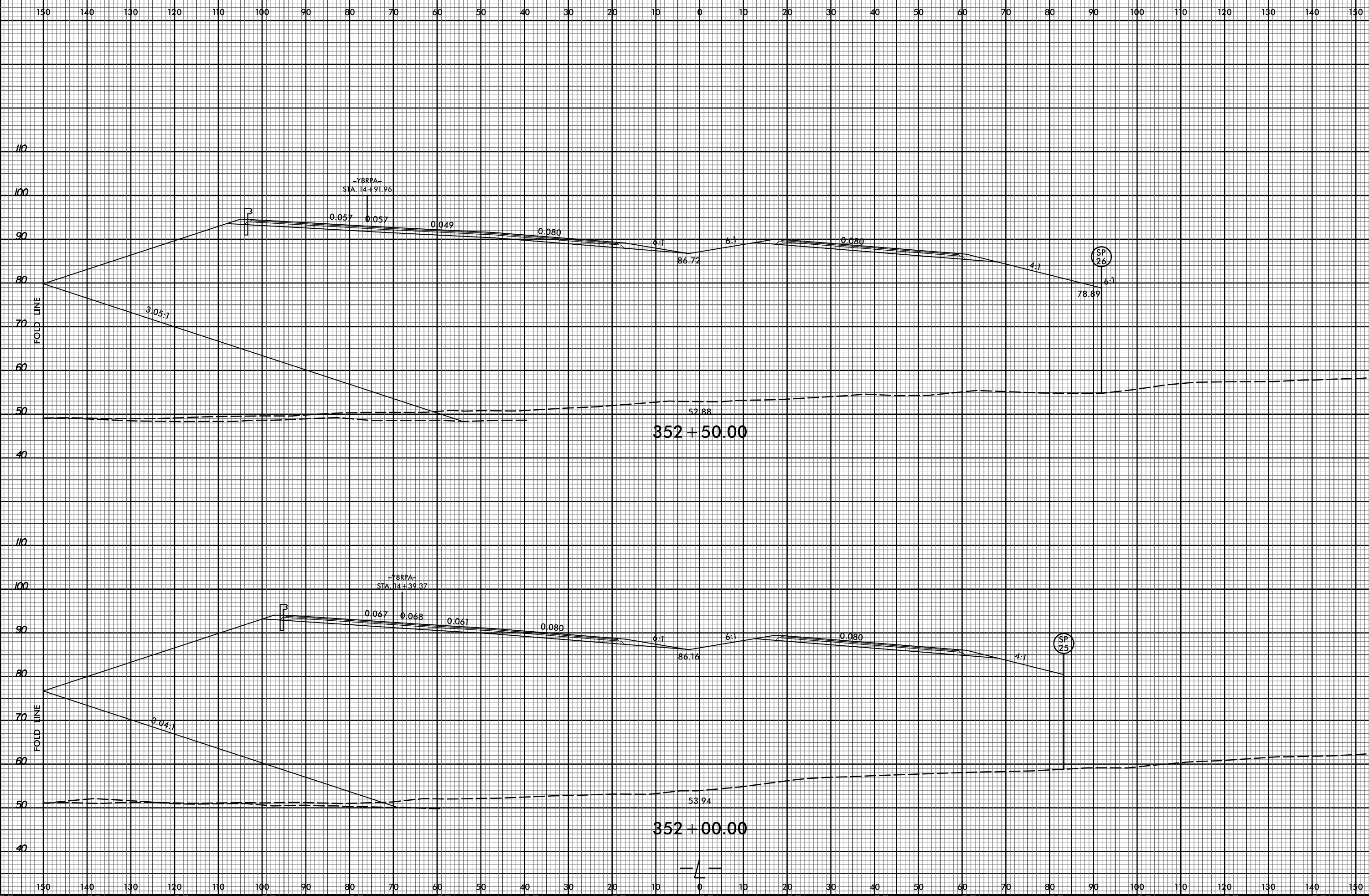
150 140 130 120 110 100 90 80 70 60 50 40 30 20 10 0 10 20 30 40 50 60 70 80 90 100 110 120 130 140 150

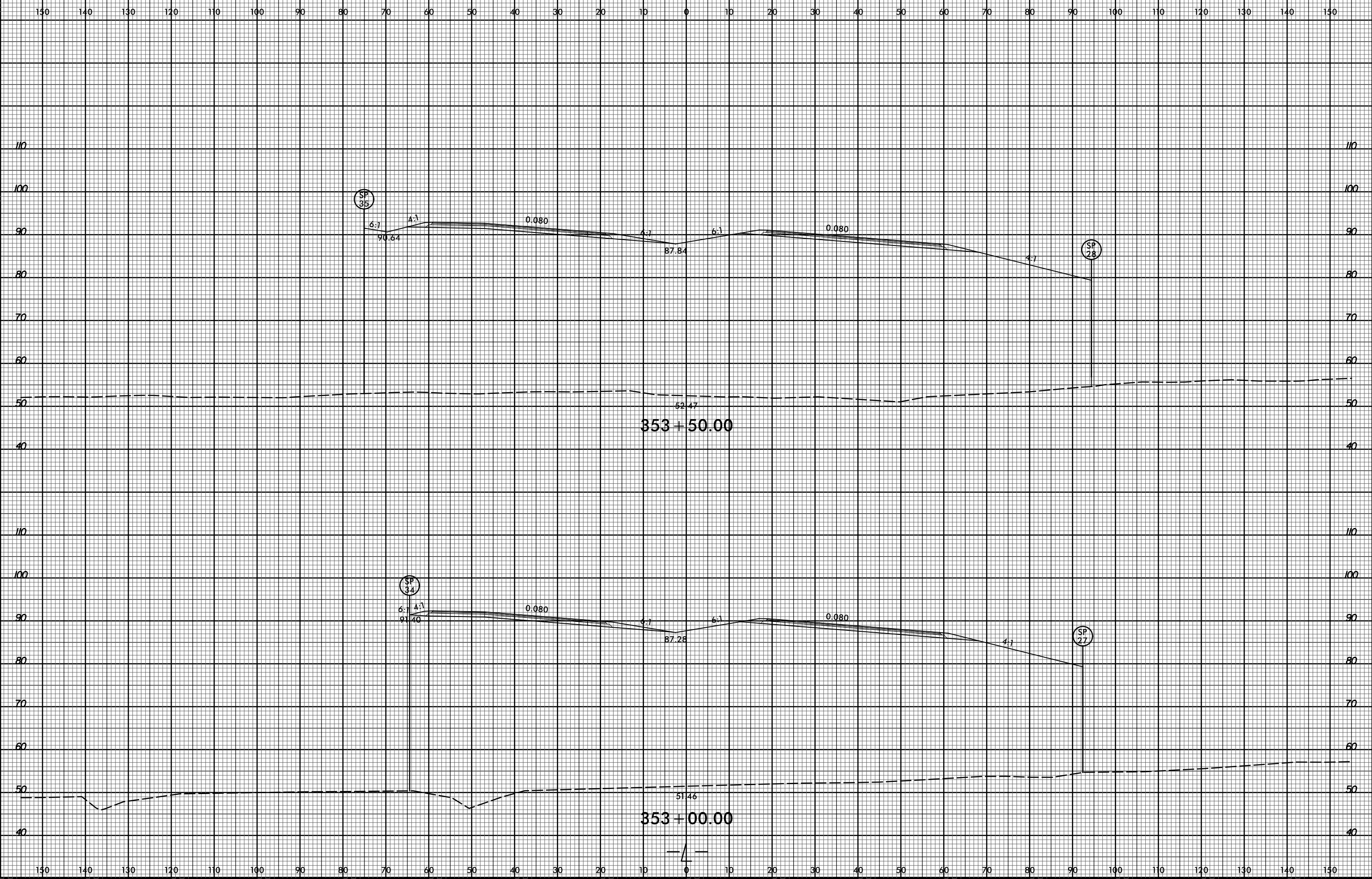


150 140 130 120 110 100 90 80 70 60 50 40 30 20 10 0 10 20 30 40 50 60 70 80 90 100 110 120 130 140 150

06-SEP-2017 14:47
R:\PROJECTS\X-160\X-160-R-5703-RDY_L-XPL.dgn
\$\$\$\$\$SERNAME\$\$\$\$\$

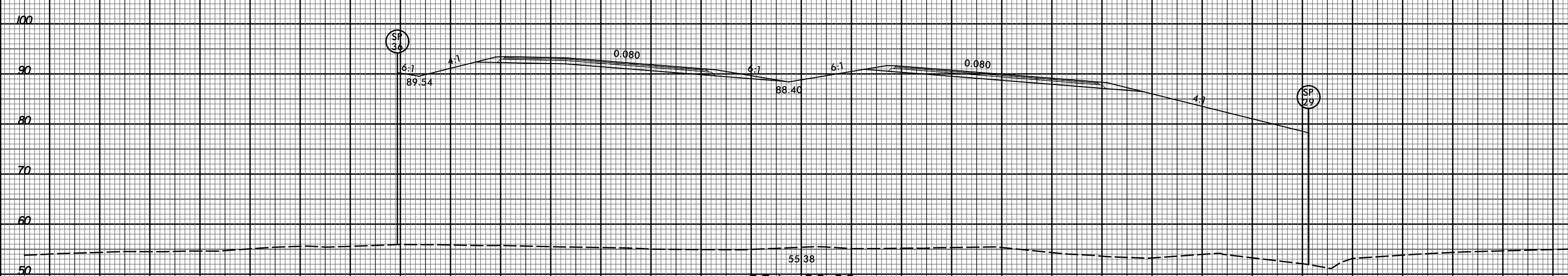
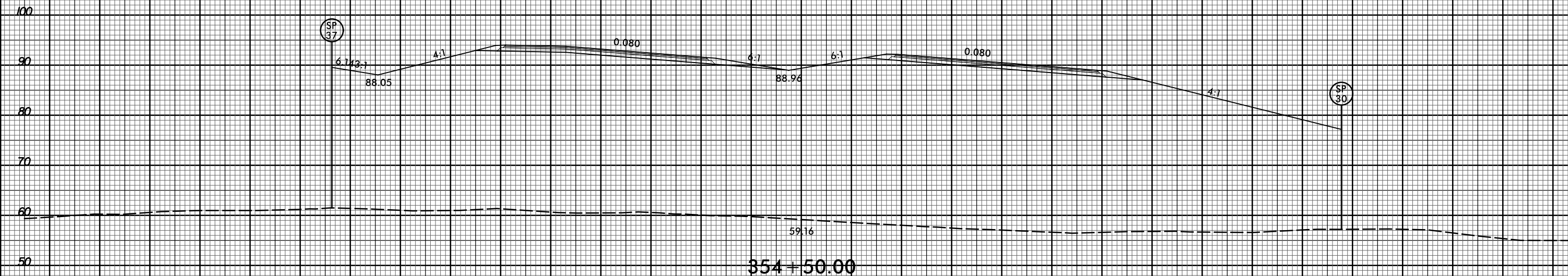








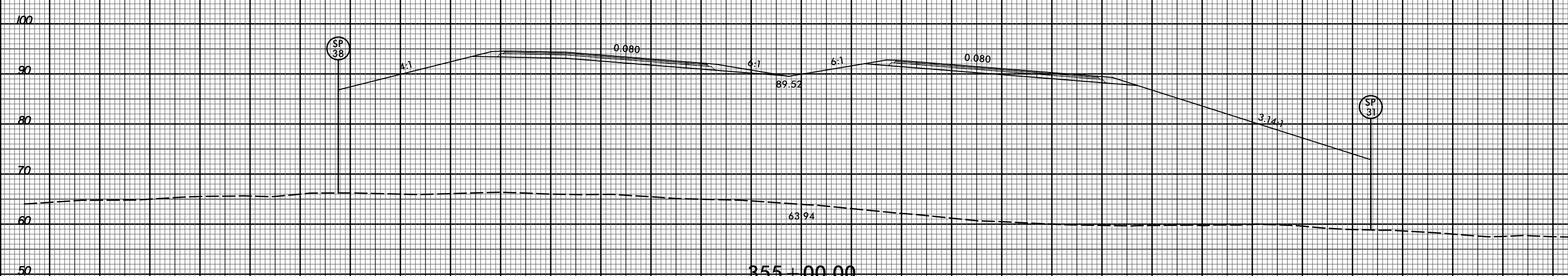
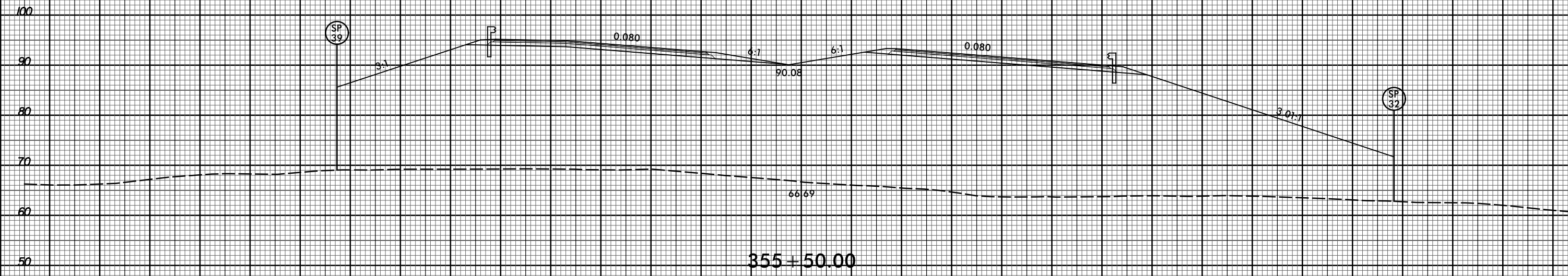
150 140 130 120 110 100 90 80 70 60 50 40 30 20 10 0 10 20 30 40 50 60 70 80 90 100 110 120 130 140 150



150 140 130 120 110 100 90 80 70 60 50 40 30 20 10 0 10 20 30 40 50 60 70 80 90 100 110 120 130 140 150



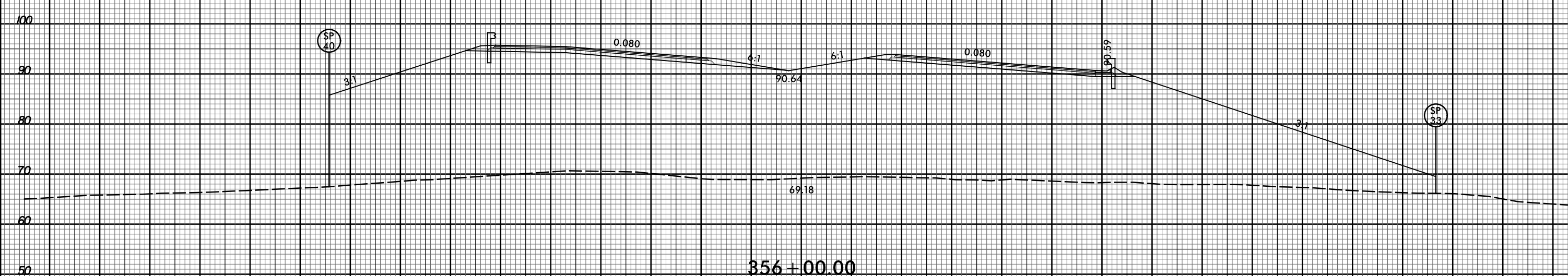
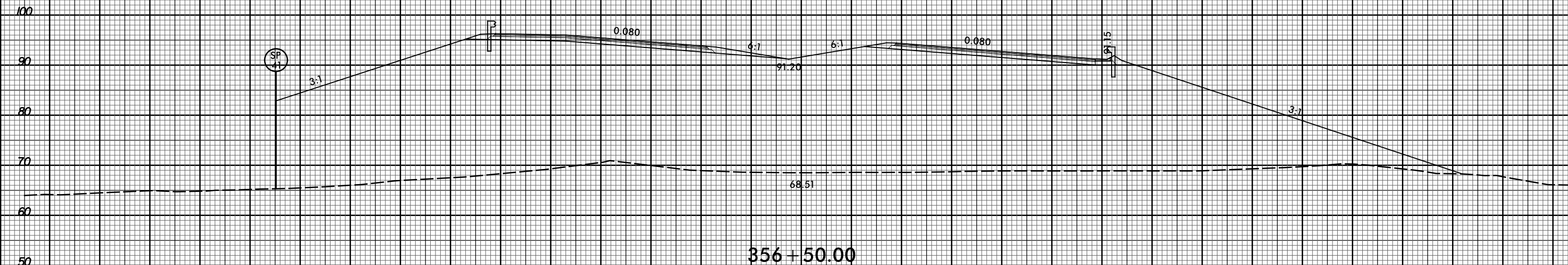
150 140 130 120 110 100 90 80 70 60 50 40 30 20 10 0 10 20 30 40 50 60 70 80 90 100 110 120 130 140 150



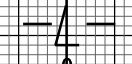
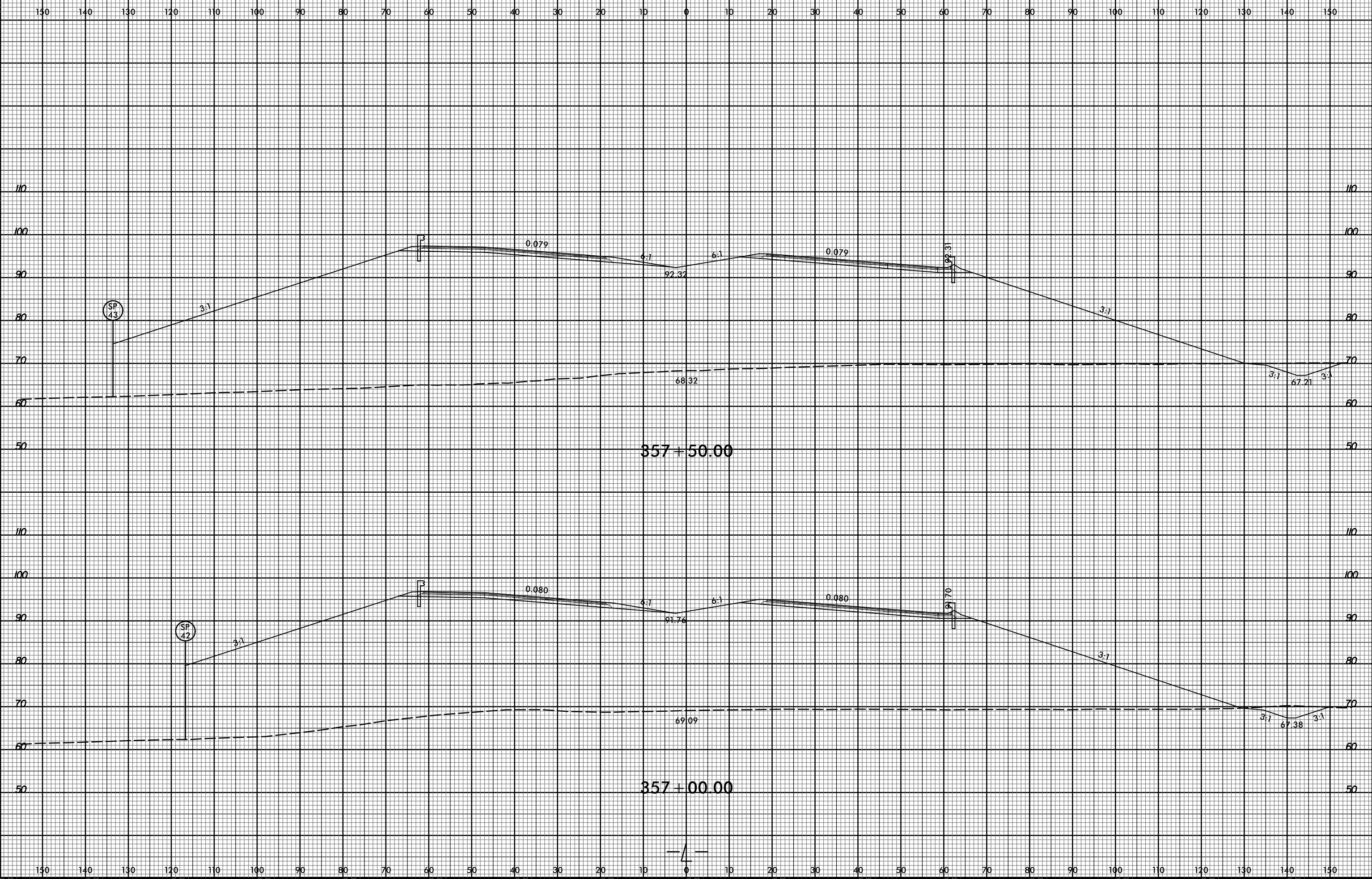
150 140 130 120 110 100 90 80 70 60 50 40 30 20 10 0 10 20 30 40 50 60 70 80 90 100 110 120 130 140 150



150 140 130 120 110 100 90 80 70 60 50 40 30 20 10 0 10 20 30 40 50 60 70 80 90 100 110 120 130 140 150

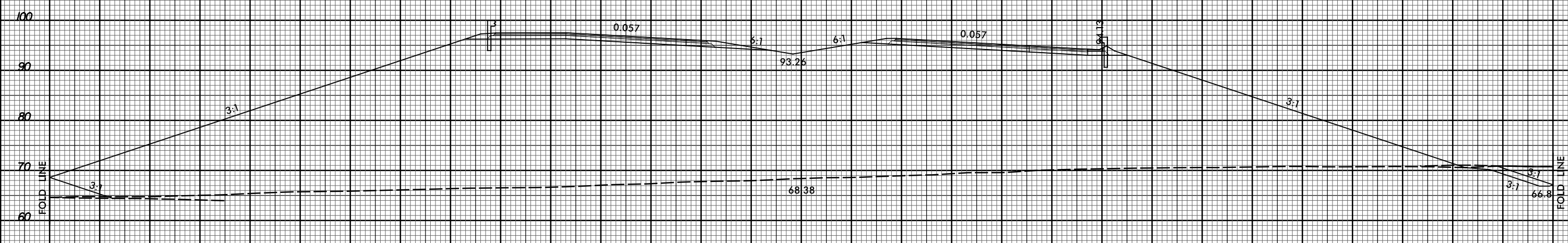


150 140 130 120 110 100 90 80 70 60 50 40 30 20 10 0 10 20 30 40 50 60 70 80 90 100 110 120 130 140 150

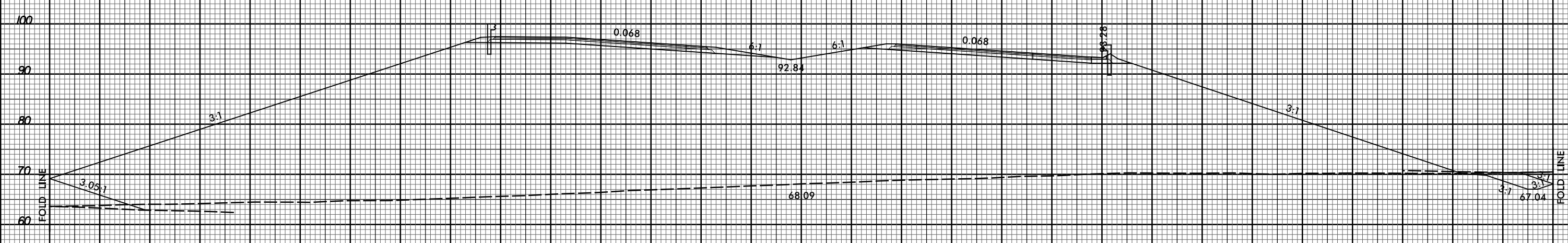




150 140 130 120 110 100 90 80 70 60 50 40 30 20 10 0 10 20 30 40 50 60 70 80 90 100 110 120 130 140 150

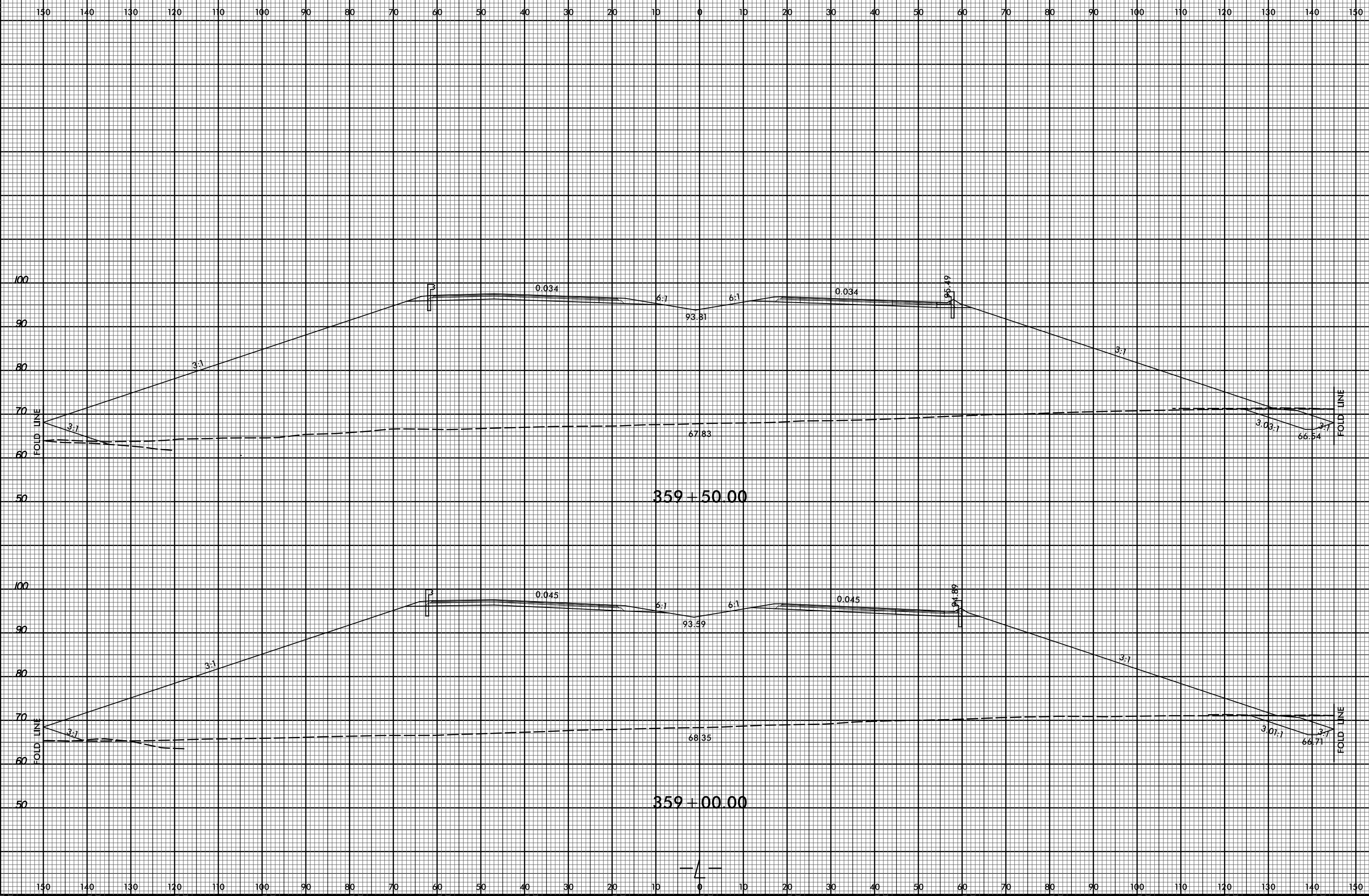
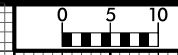


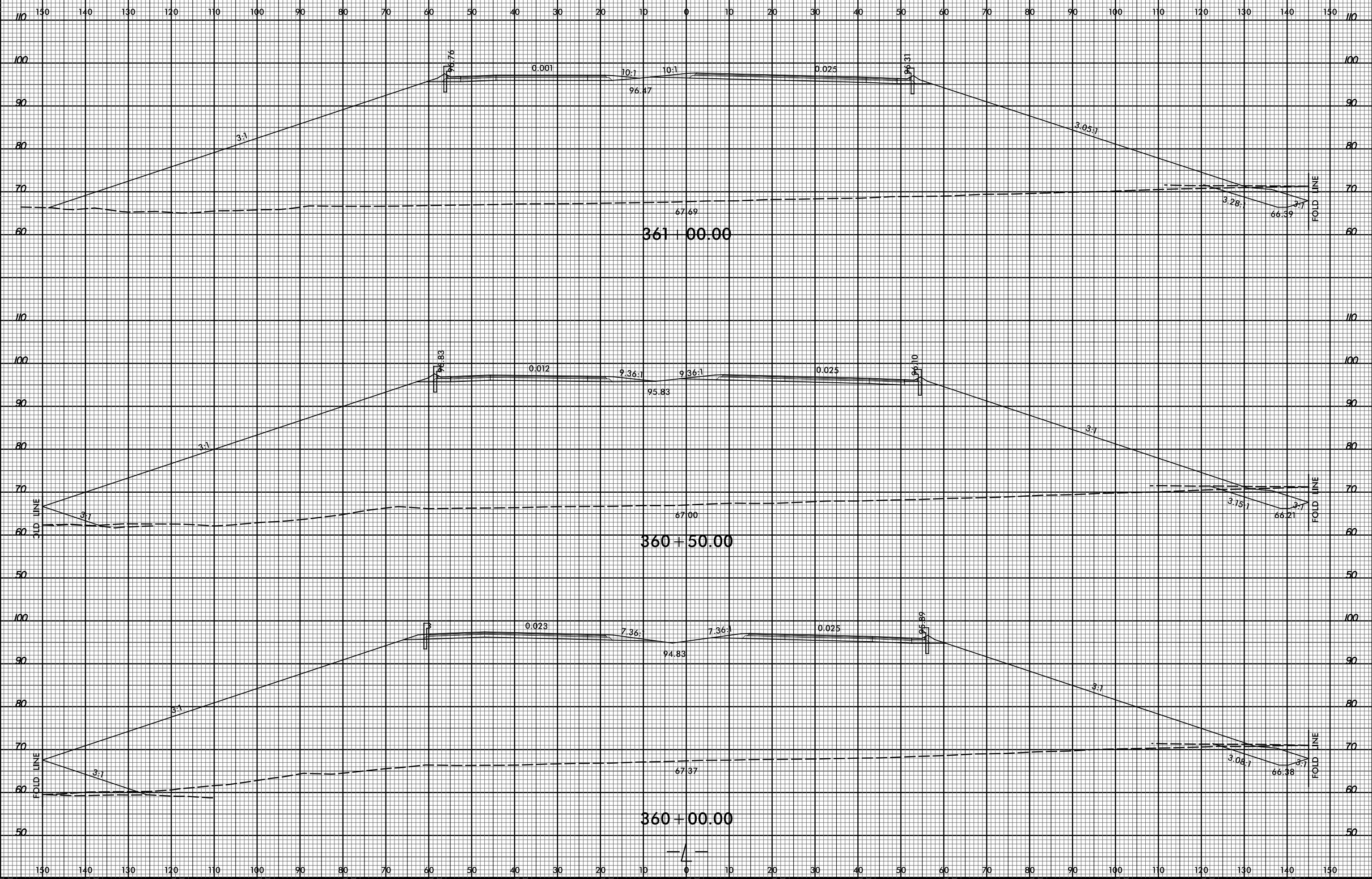
358+50.00



358+00.00

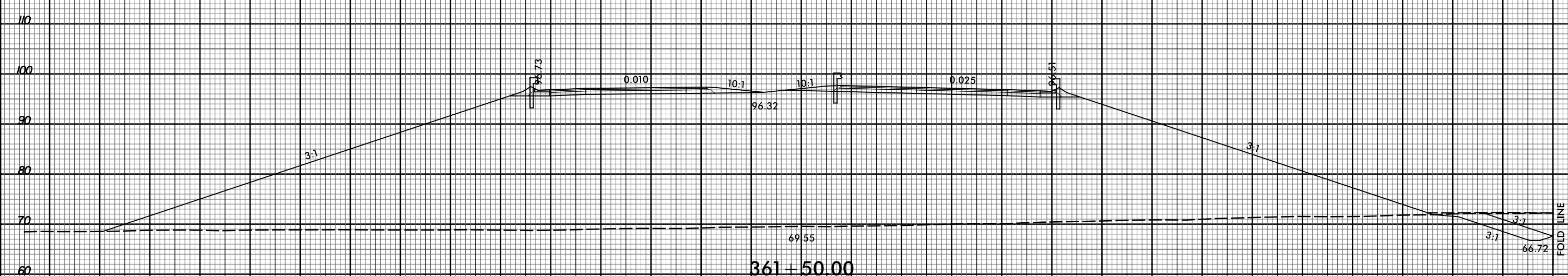
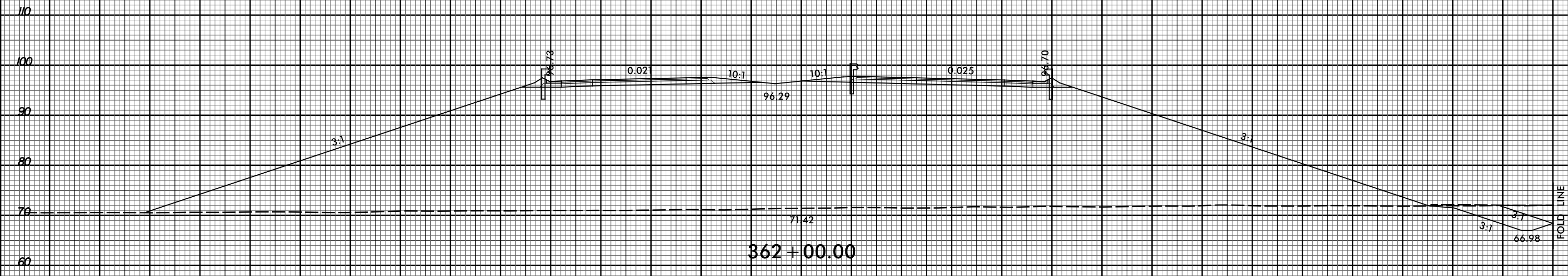
150 140 130 120 110 100 90 80 70 60 50 40 30 20 10 0 10 20 30 40 50 60 70 80 90 100 110 120 130 140 150



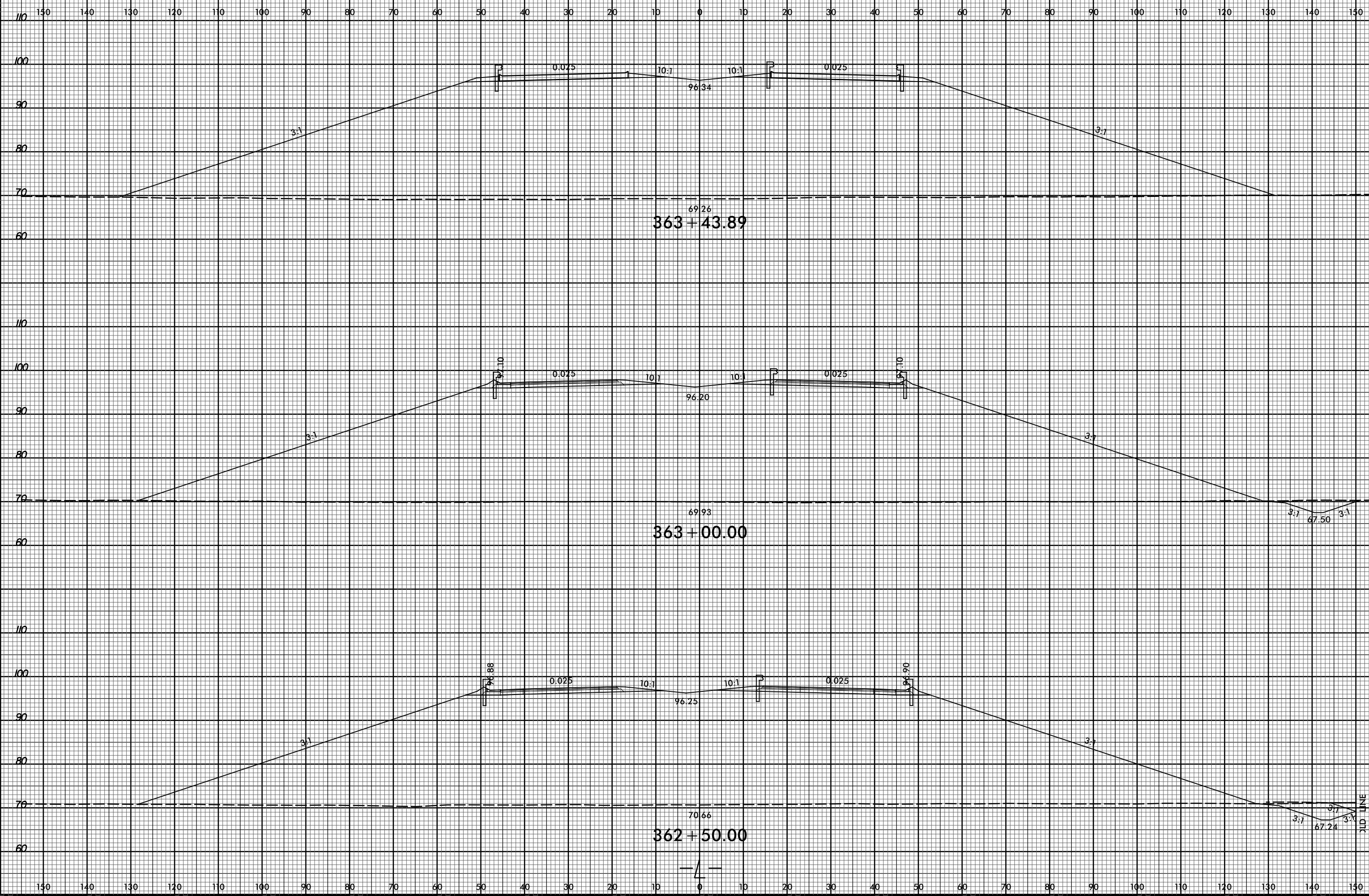


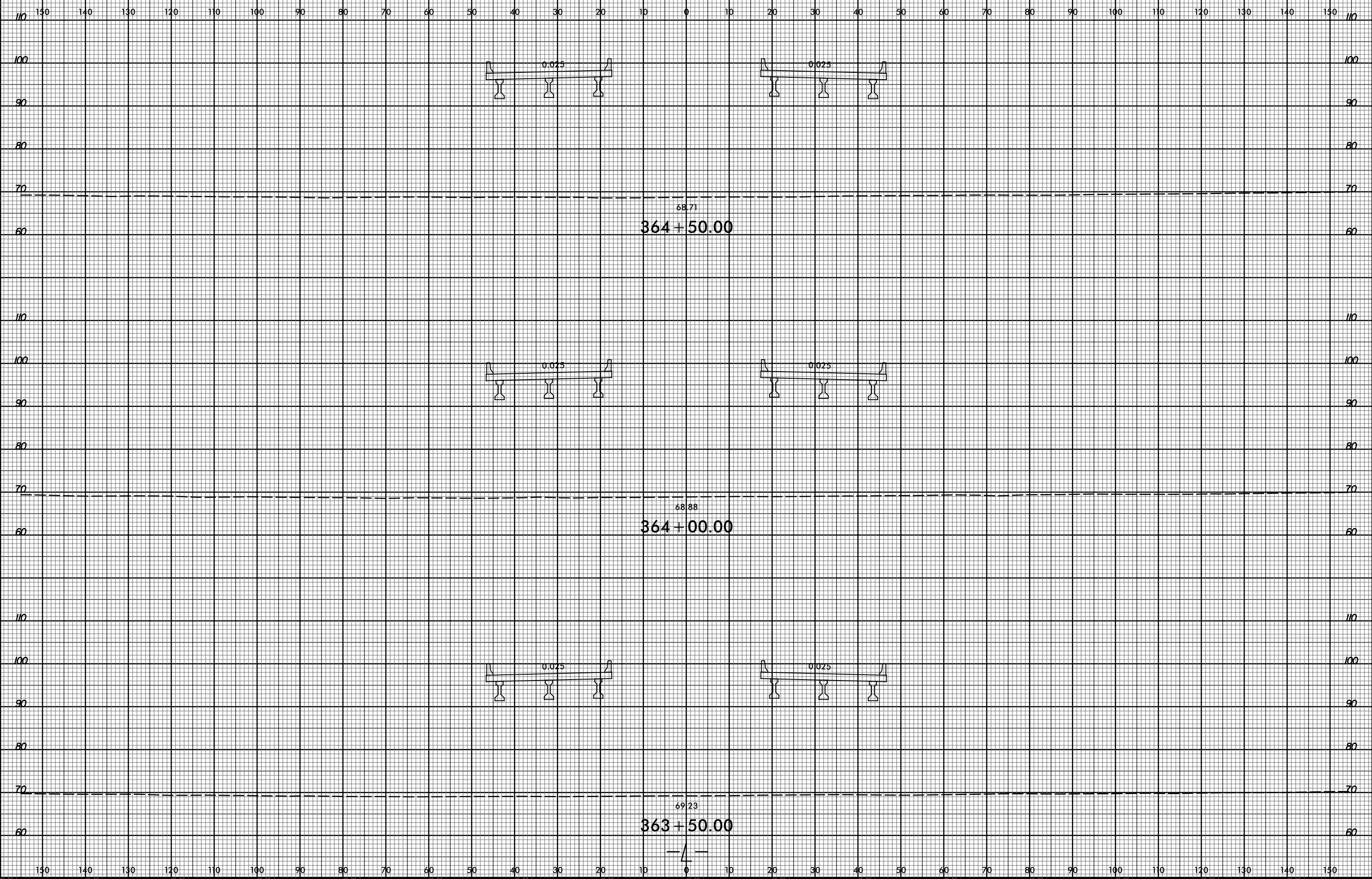


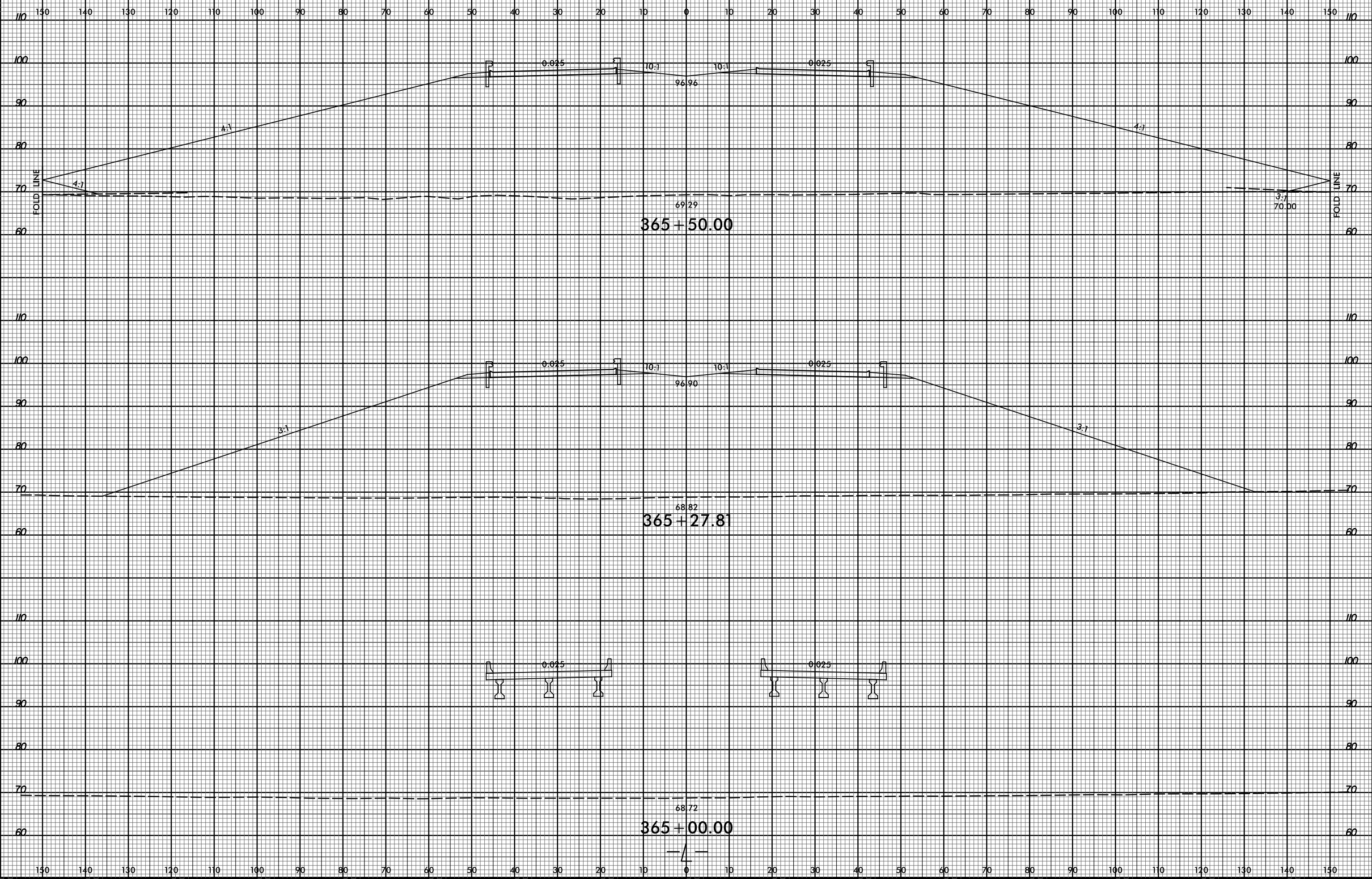
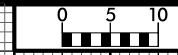
150 140 130 120 110 100 90 80 70 60 50 40 30 20 10 0 10 20 30 40 50 60 70 80 90 100 110 120 130 140 150

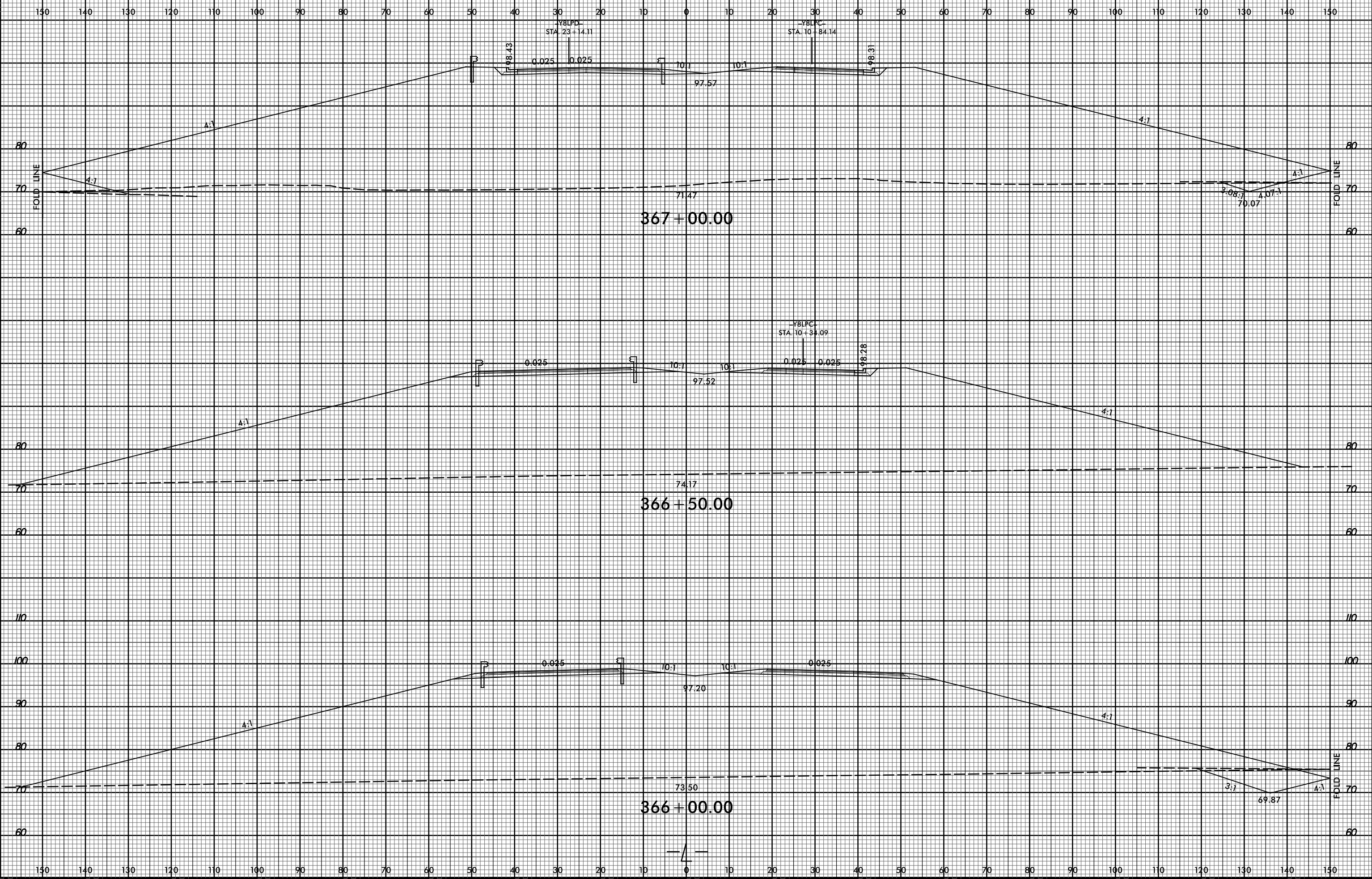


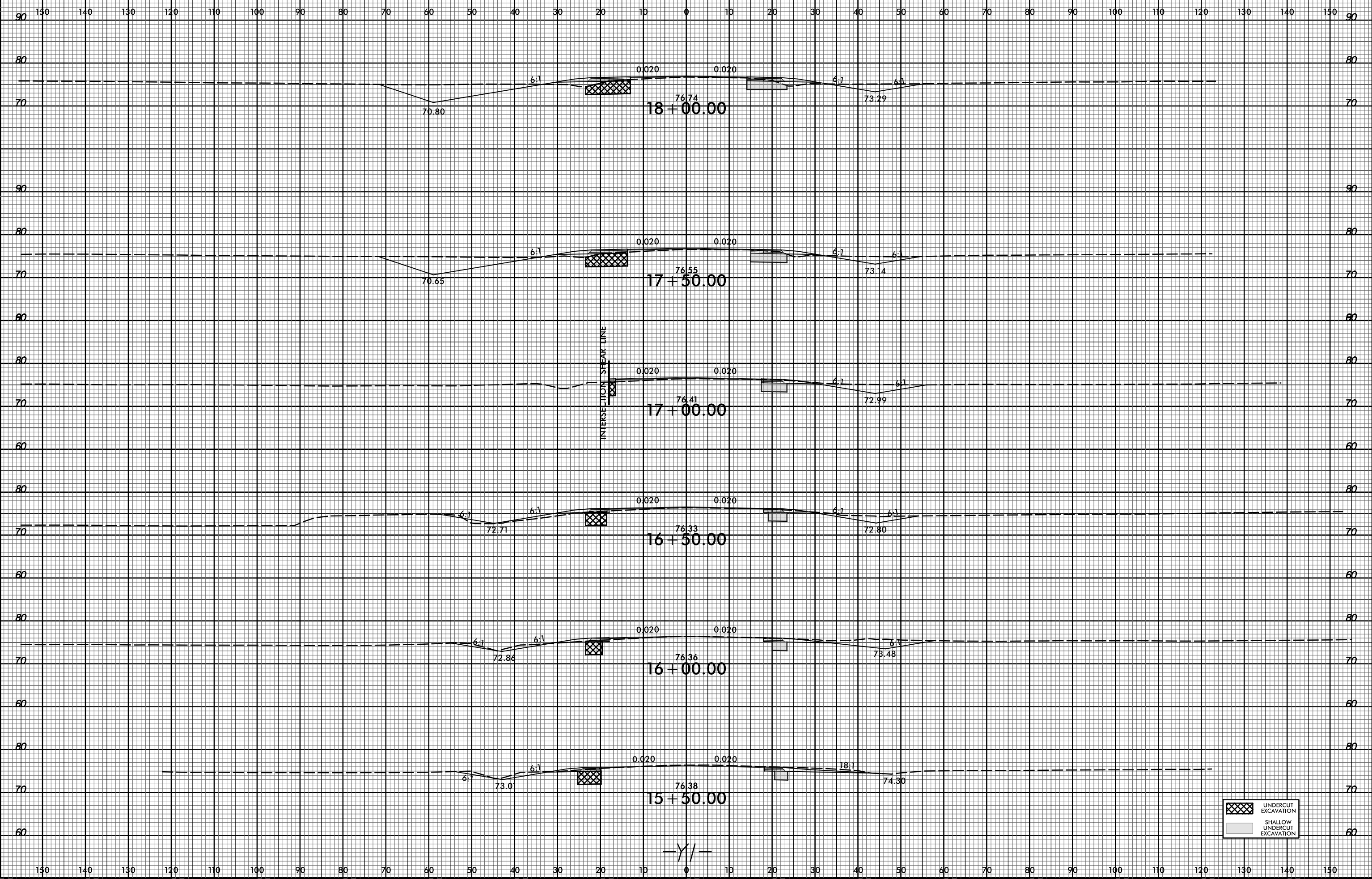
150 140 130 120 110 100 90 80 70 60 50 40 30 20 10 0 10 20 30 40 50 60 70 80 90 100 110 120 130 140 150












INTERSECTION STREAK LINE

	UNDERCUT EXCAVATION
	SHALLOW UNDERCUT EXCAVATION

-Y/-



	UNDERCUT EXCAVATION
	SHALLOW UNDERCUT EXCAVATION


-Y/-

6/23/16



PROJ. REFERENCE NO.
R-5703

SHEET NO.
X-178



INTERSECTION STEAK LINE

INTERSECTION STEAK LINE

INTERSECTION STEAK LINE

77.03
23 + 00.00

77.09
22 + 50.00

77.12
22 + 00.00

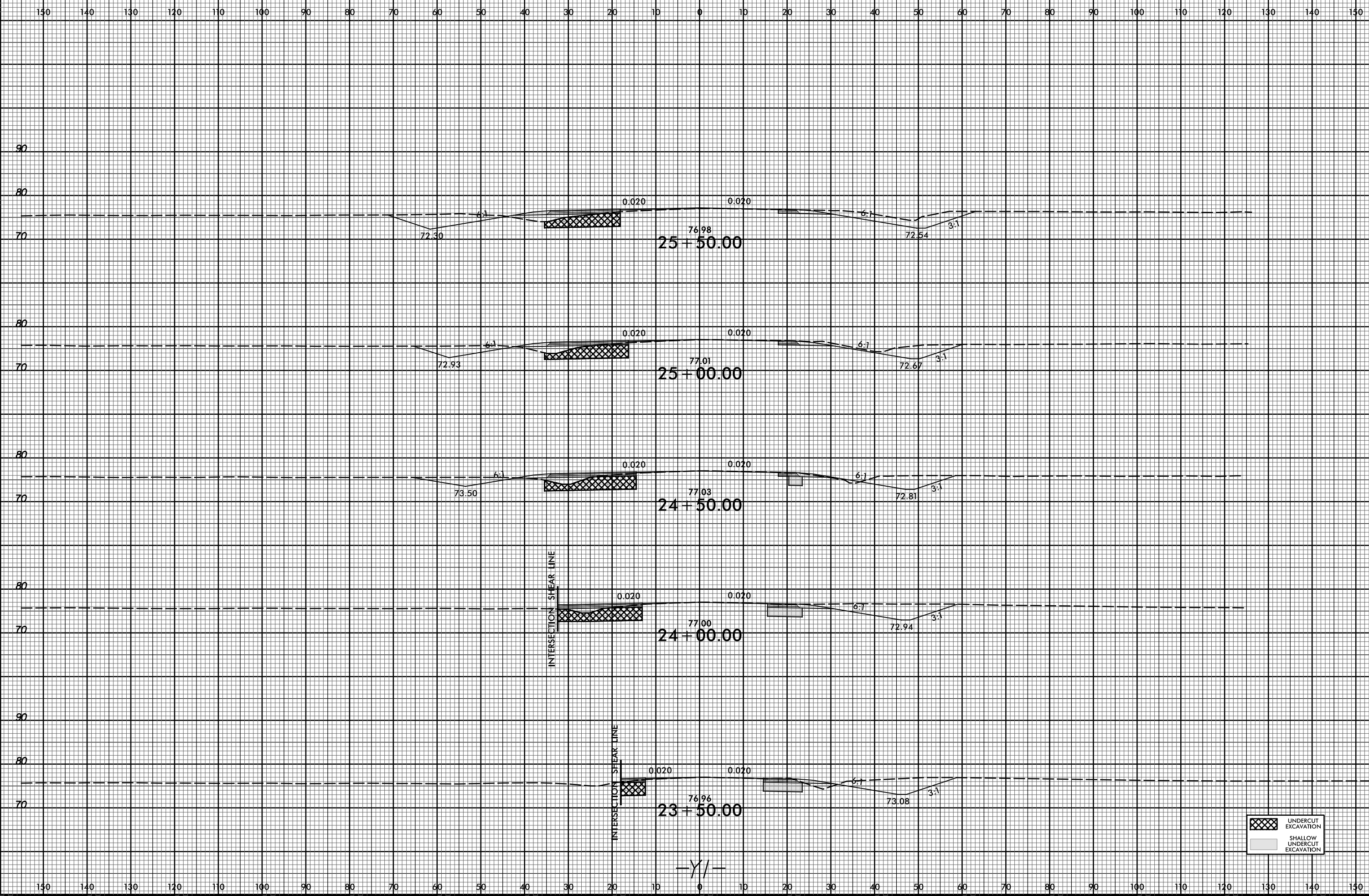
77.17
21 + 50.00

77.24
21 + 00.00

-Y/-

UNDERCUT EXCAVATION
SHALLOW UNDERCUT EXCAVATION

06-SEP-2017 14:59
R:\FORWARD\SSA\R-5703_RDY_Y1_XPL.dgn
SSAUSER\SSA



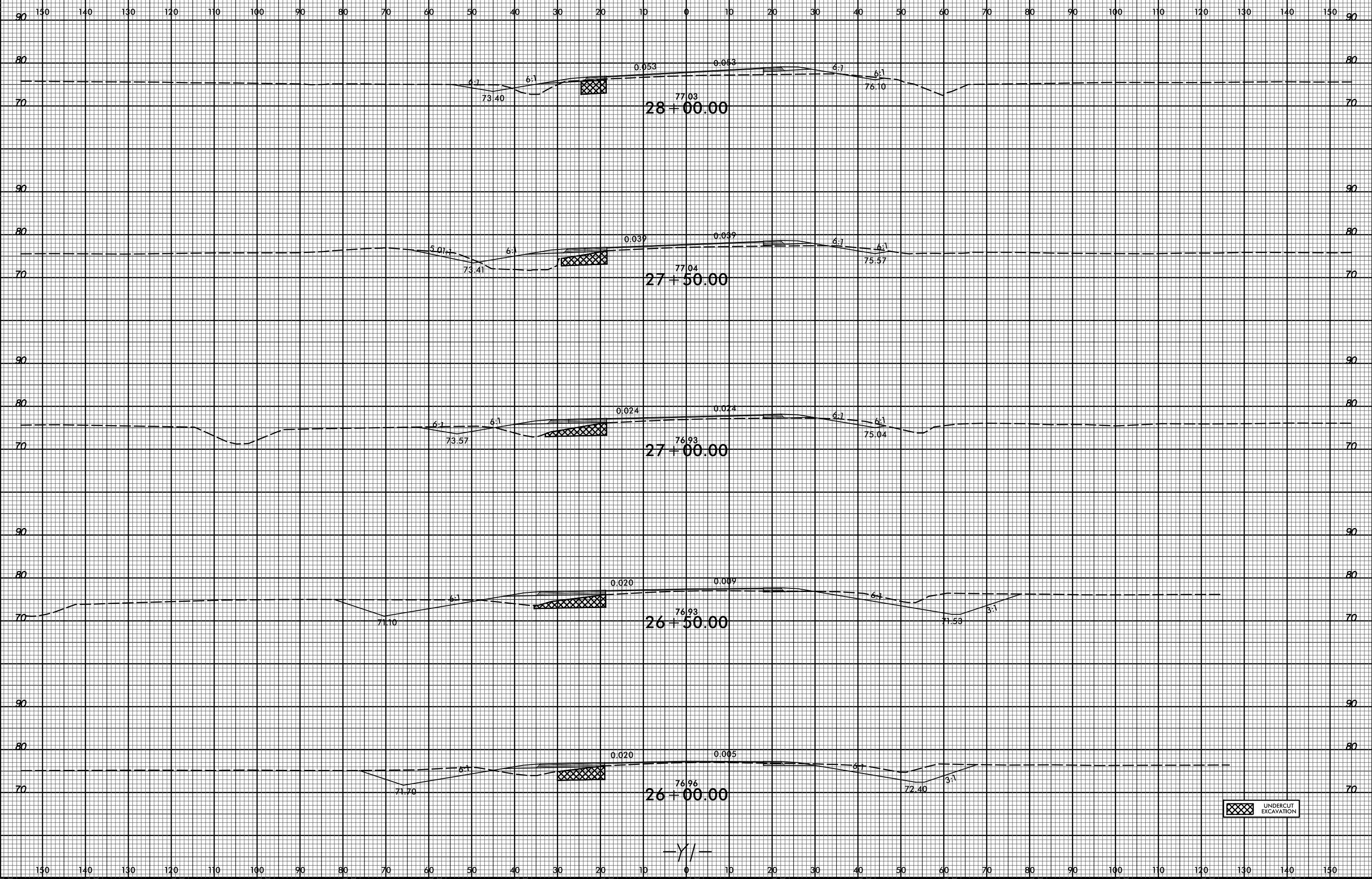
	UNDERCUT EXCAVATION
	SHALLOW UNDERCUT EXCAVATION

-Y/-

6/23/16



PROJ. REFERENCE NO. R-5703 SHEET NO. X-180



28 + 00.00

27 + 50.00

27 + 00.00

26 + 50.00

26 + 00.00

UNDERCUT EXCAVATION

-Y1-

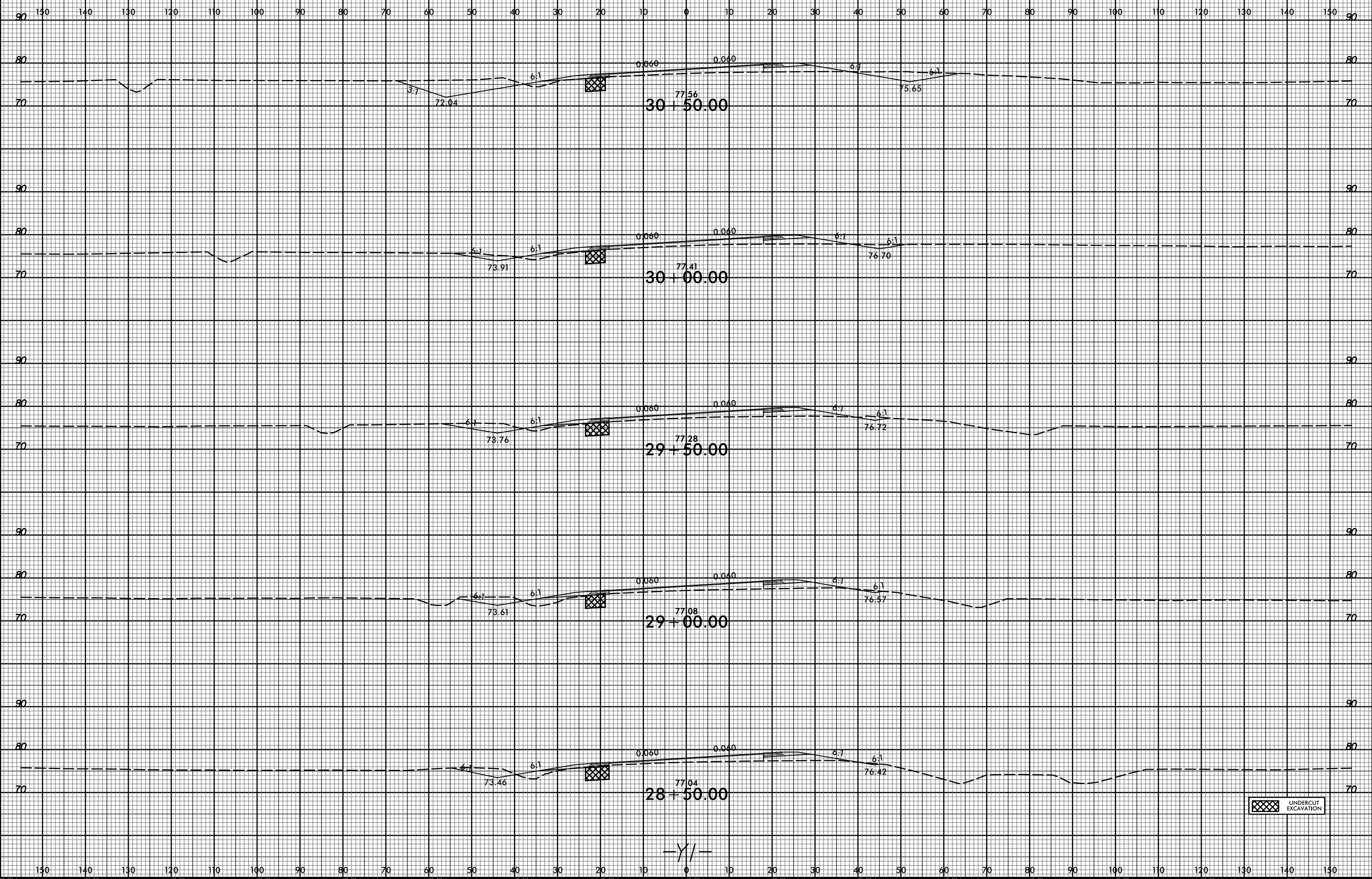
06-SEP-2017 14:59 R:\PROJECTS\X-180\X-180-R-5703-RDY-Y1.XPL.dgn

6/23/16



PROJ. REFERENCE NO.
R-5703

SHEET NO.
X-181



UNDERCUT EXCAVATION

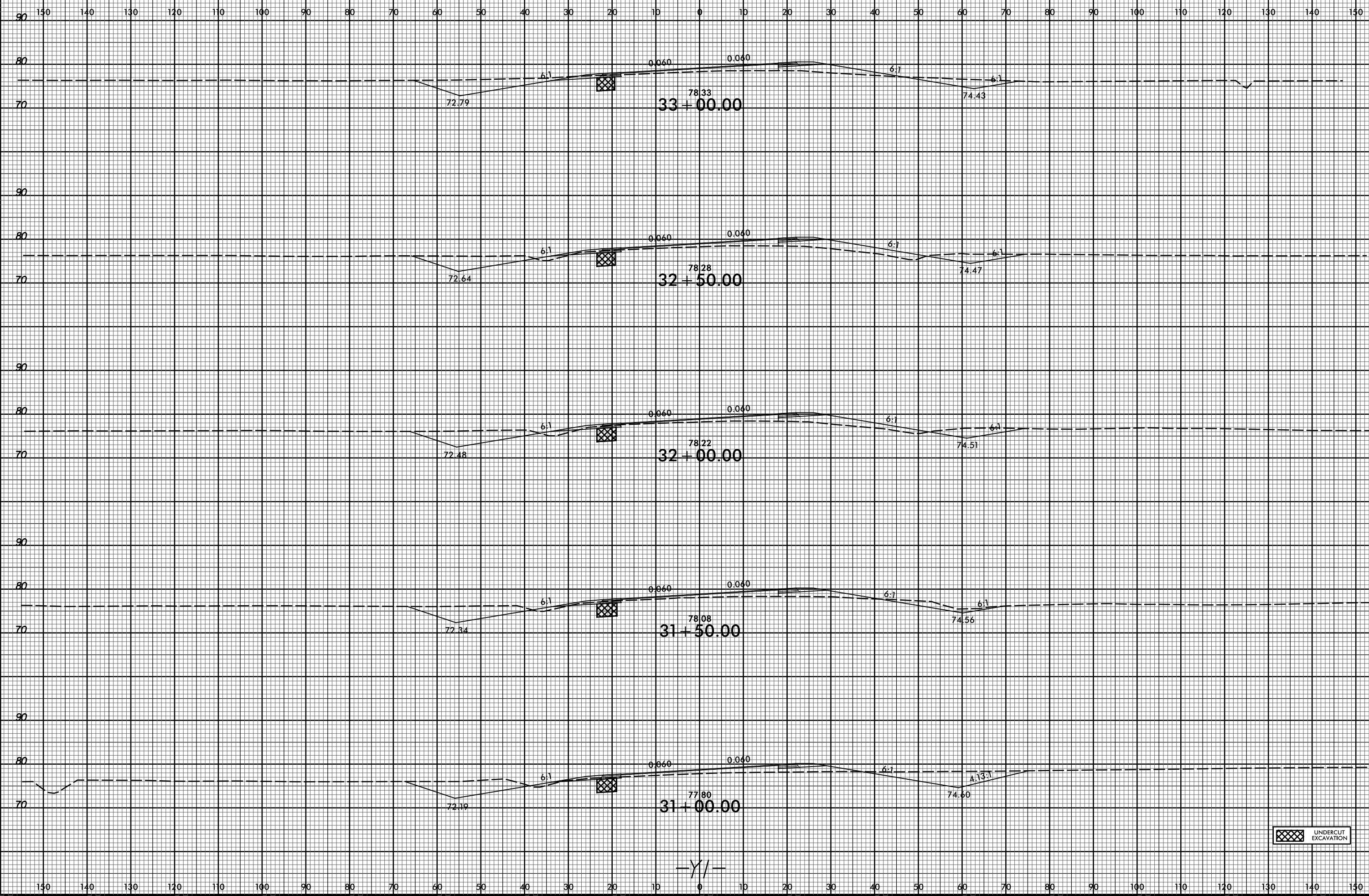
-Y/-

06-SEP-2017 14:59
R:\FORWARD\SSA\R-5703_RDY_Y1_XPL.dgn
SSA\SSA\SSA

6/23/16



PROJ. REFERENCE NO. R-5703 SHEET NO. X-182



78.33
33 + 00.00

78.28
32 + 50.00

78.22
32 + 00.00

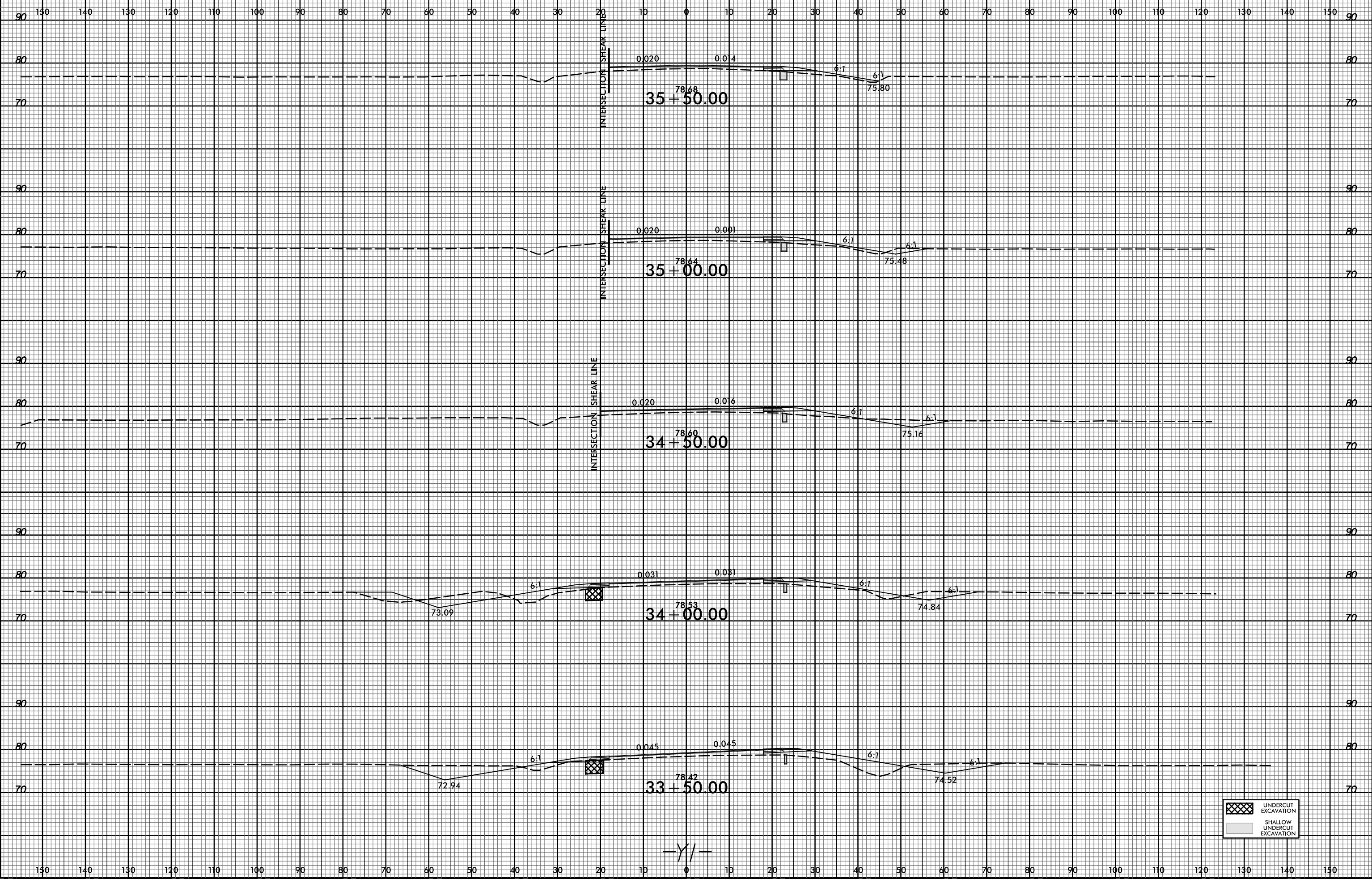
78.08
31 + 50.00

77.80
31 + 00.00

-Y/-



06-SEP-2017 14:59
R:\PROJECTS\X\SSA R-5703.RDY_Y1.XPL.dgn
SSA\SSA\SSA



INTERSECTION SHEAR LINE

INTERSECTION SHEAR LINE

INTERSECTION SHEAR LINE

INTERSECTION SHEAR LINE

35 + 50.00

35 + 00.00

34 + 50.00

34 + 00.00

33 + 50.00

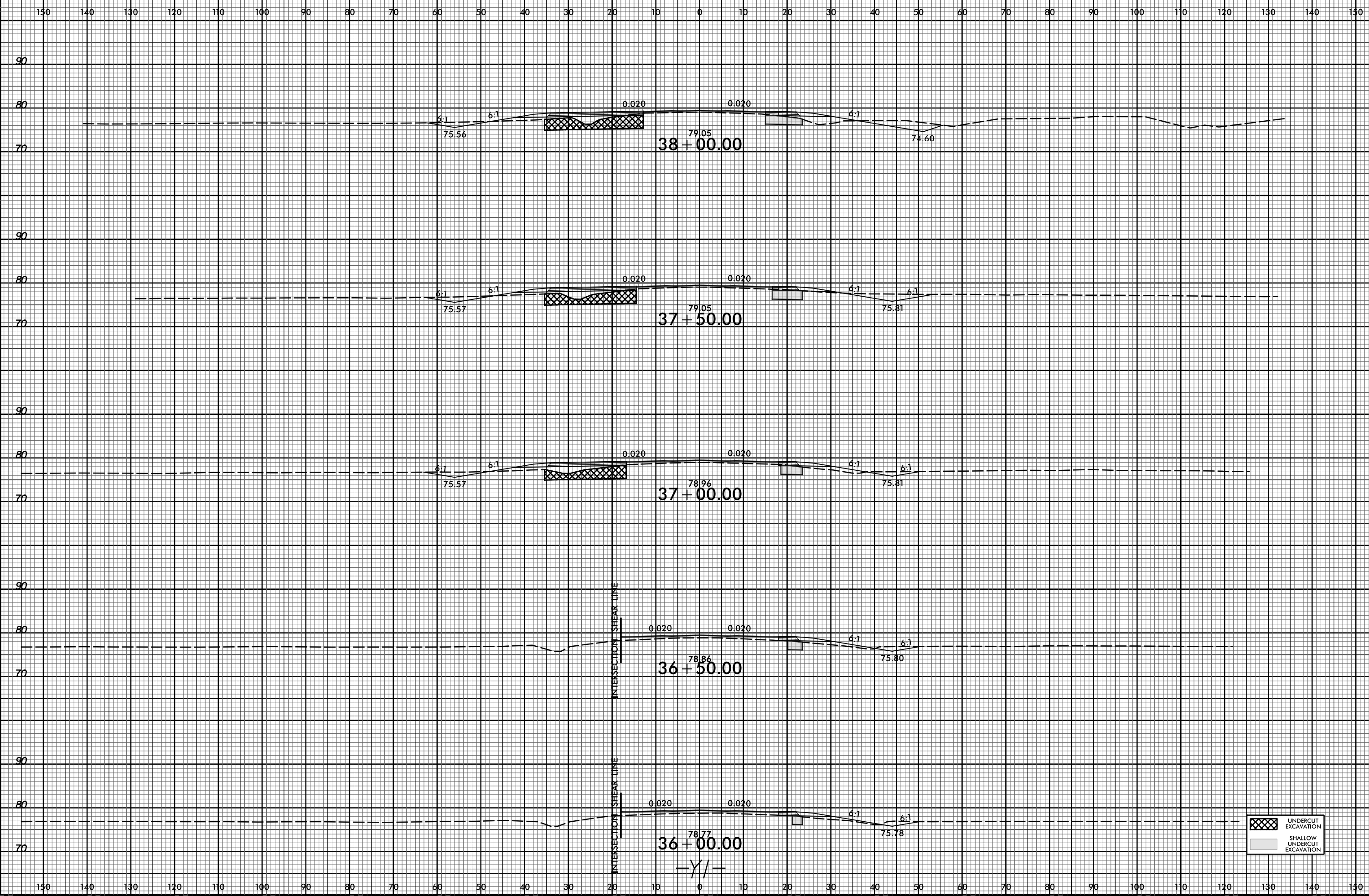
-Y/-

	UNDERCUT EXCAVATION
	SHALLOW UNDERCUT EXCAVATION

6/23/16

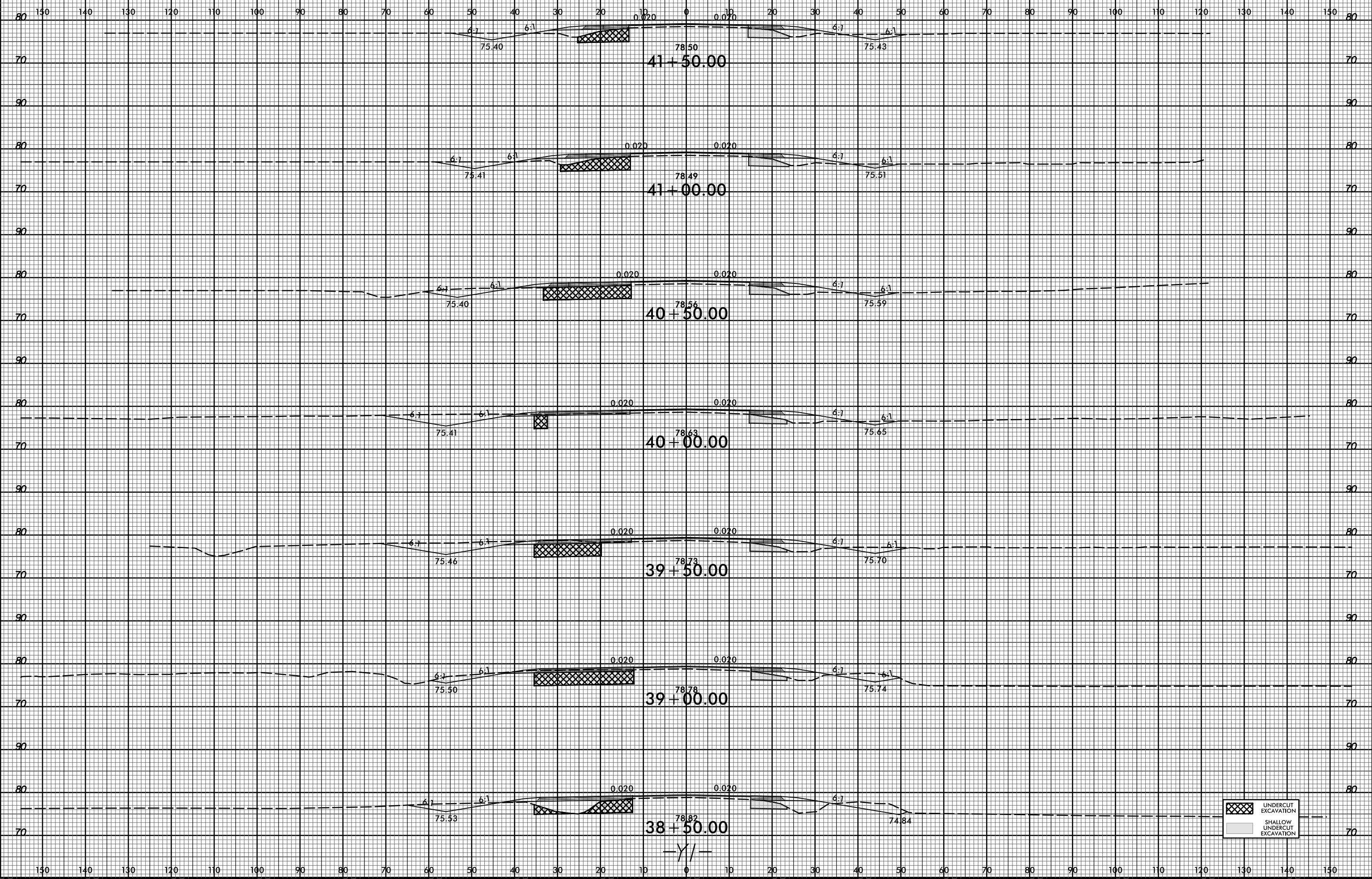


PROJ. REFERENCE NO. R-5703 SHEET NO. X-184

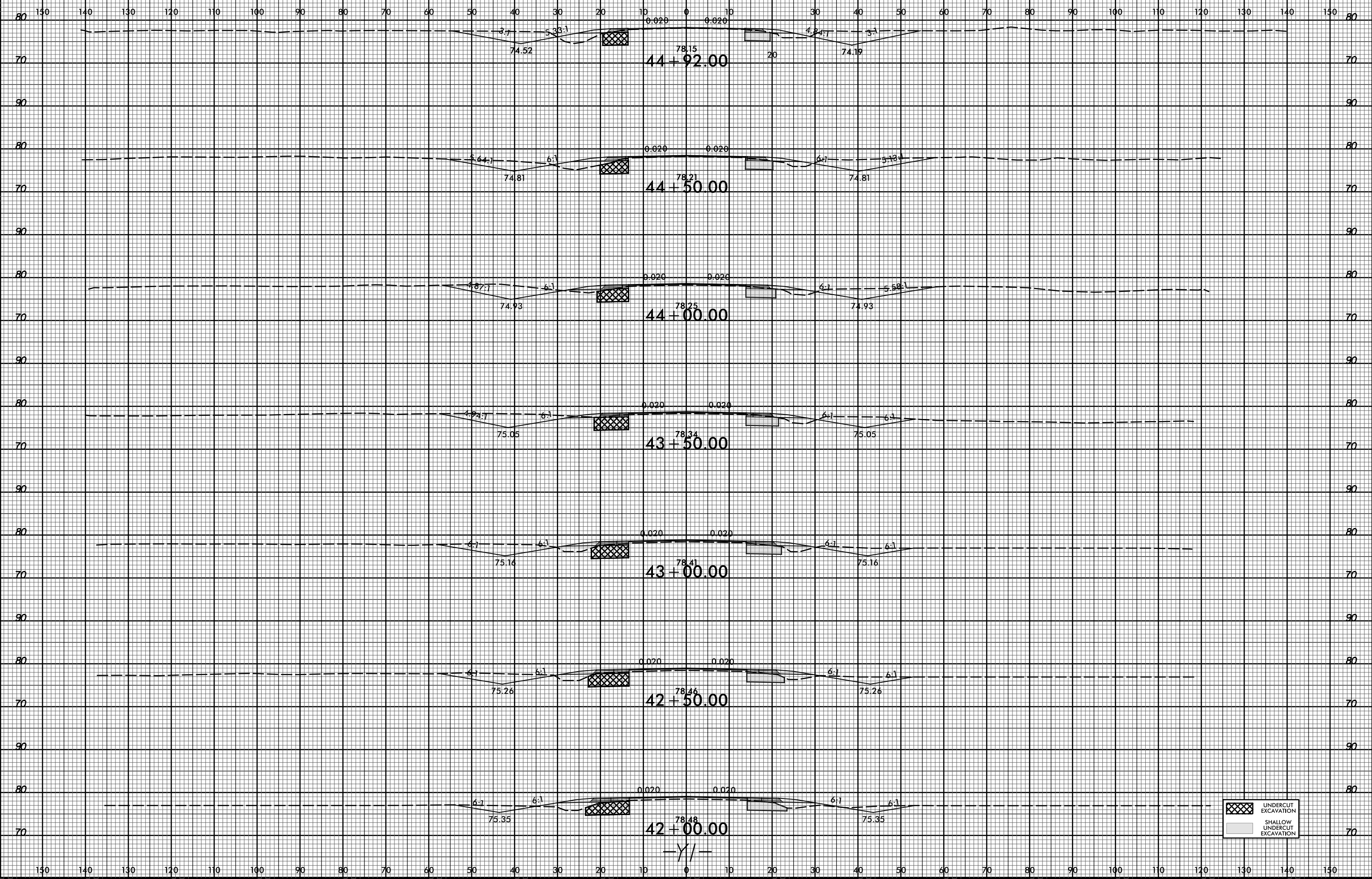


	UNDERCUT EXCAVATION
	SHALLOW UNDERCUT EXCAVATION

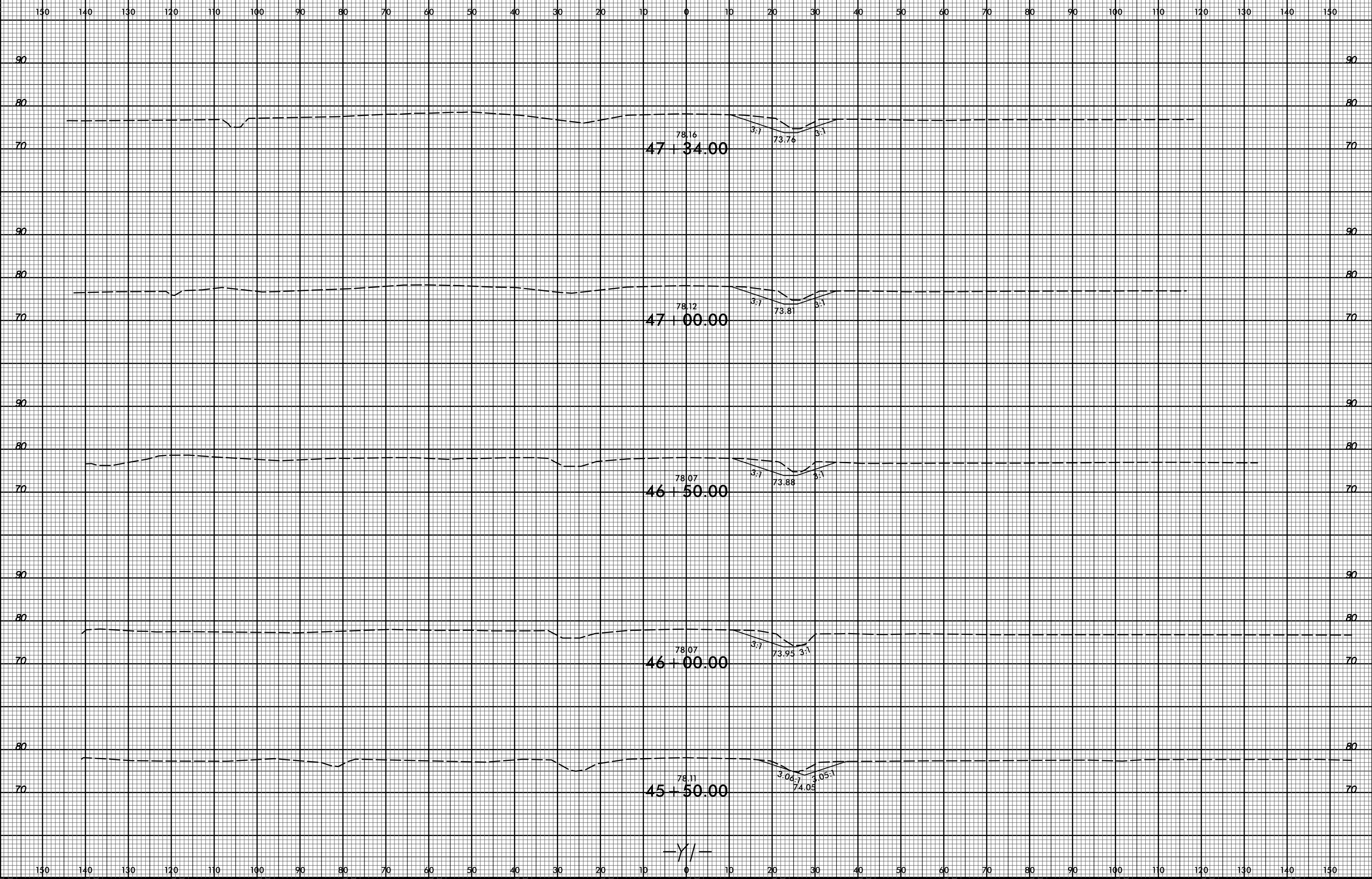
06-SEP-2017 14:18
R:\FORWARD\SSA\R-5703_RDY_Y1_XPL.dgn
SSA\SSA\SSA



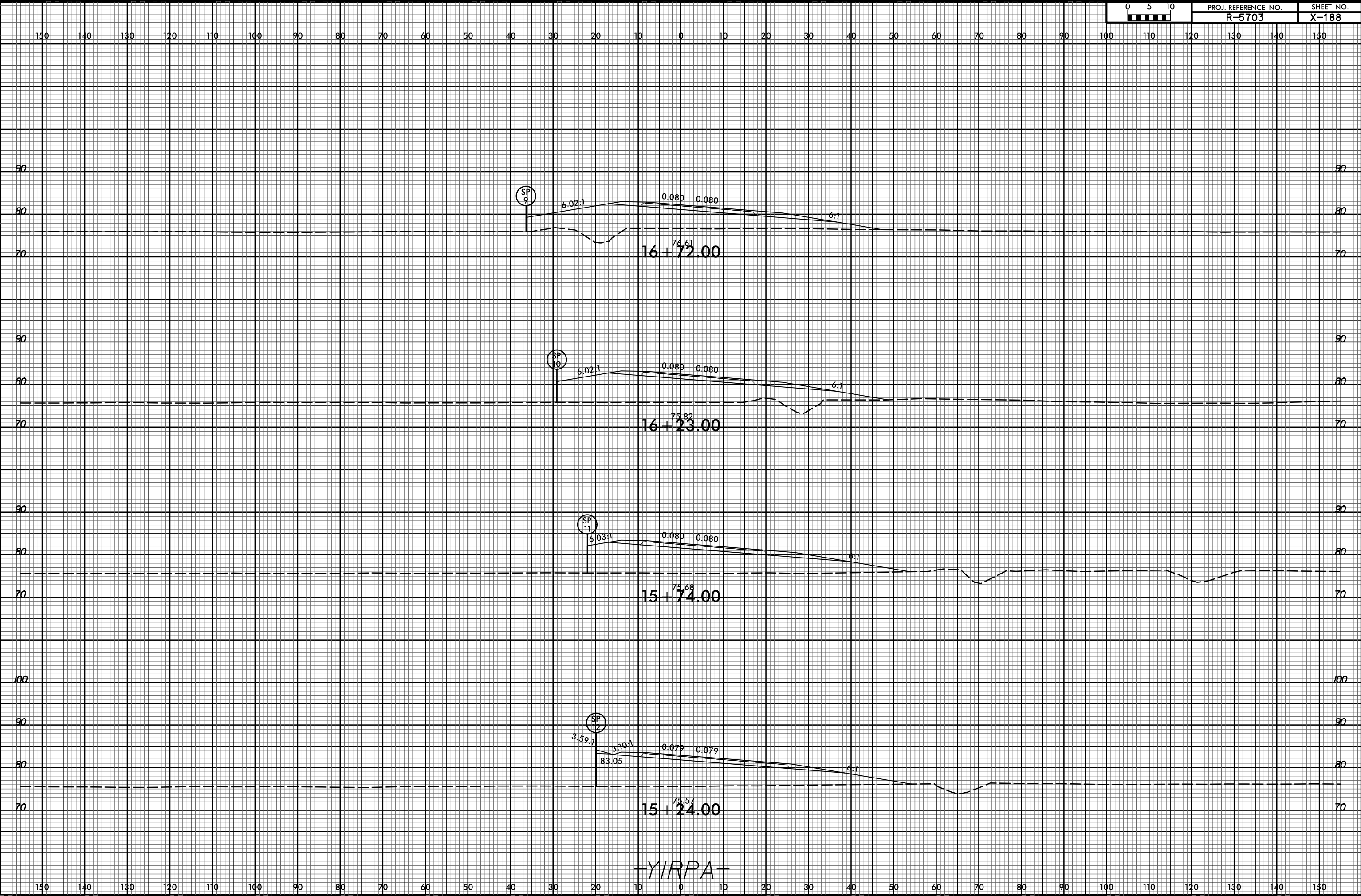
	UNDERCUT EXCAVATION
	SHALLOW UNDERCUT EXCAVATION



	UNDERCUT EXCAVATION
	SHALLOW UNDERCUT EXCAVATION



-Y1-

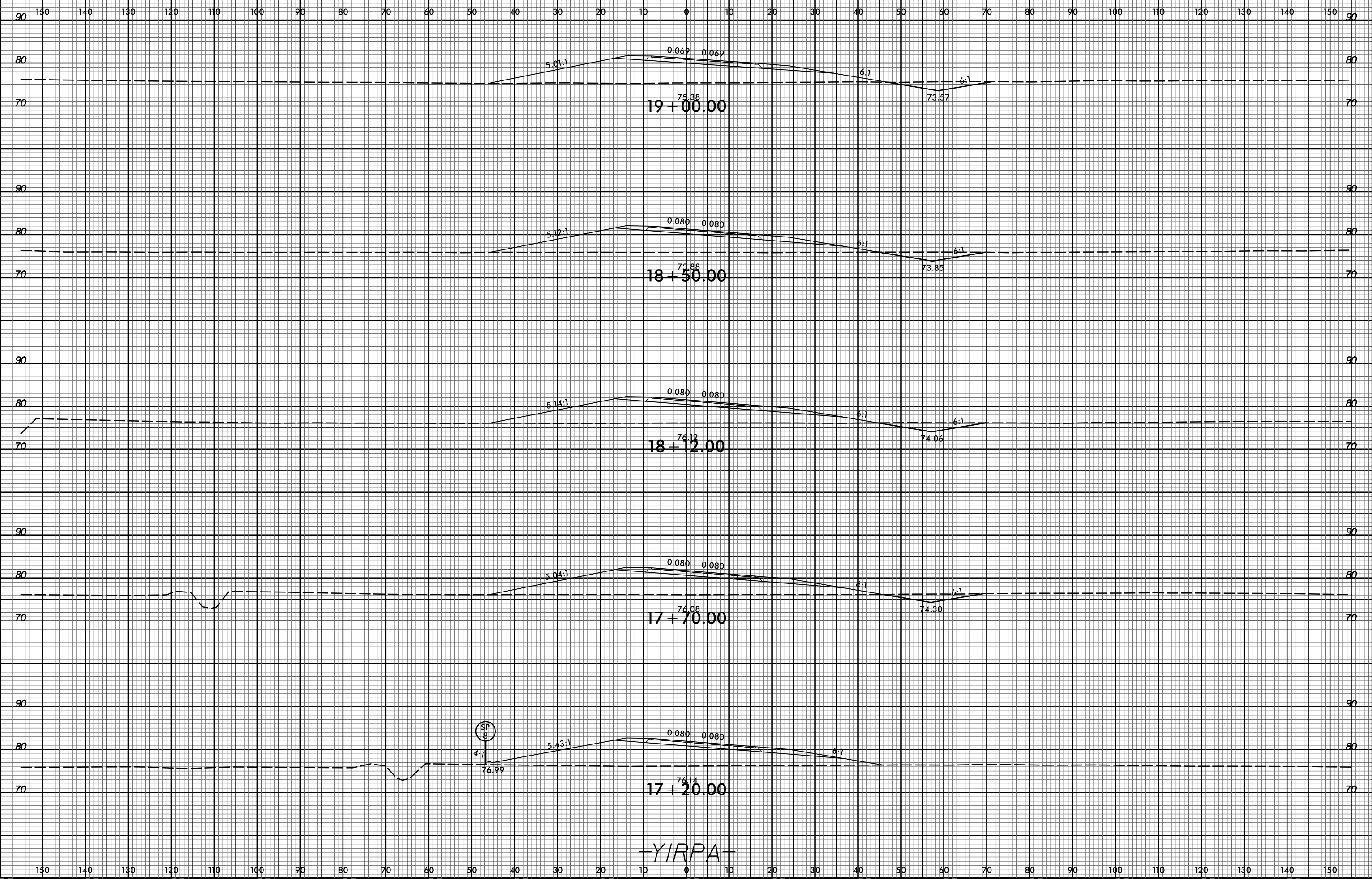


-YIRPA-

6/23/16

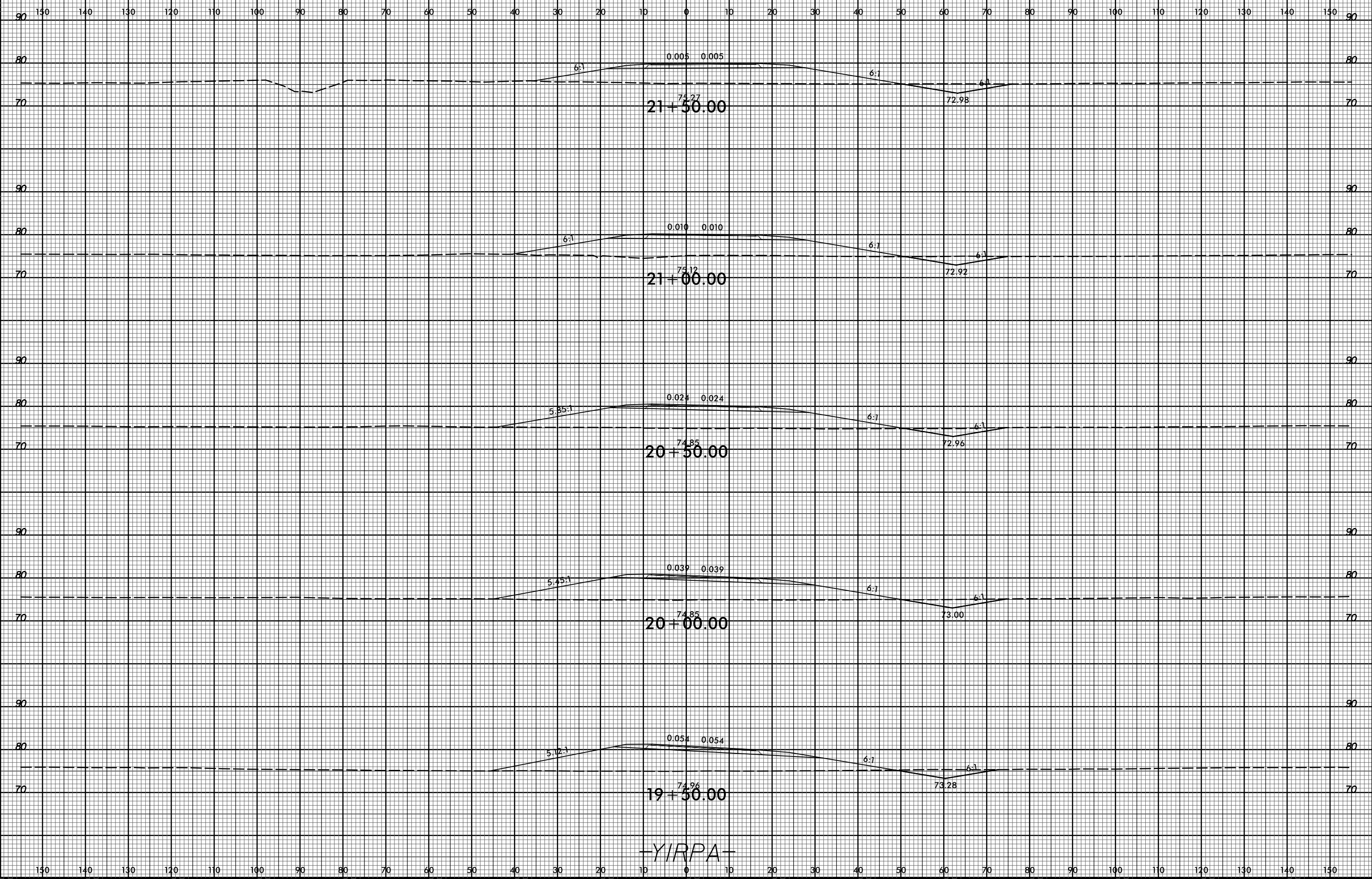


PROJ. REFERENCE NO. R-5703	SHEET NO. X-189
-------------------------------	--------------------



-YIRPA-

06-SEP-2017 14:59
 R:\FORTRAN\XSL\R-5703_RDY_YIRPA_XP.dgn
 \$\$\$USERNAME\$\$\$



21+50.00

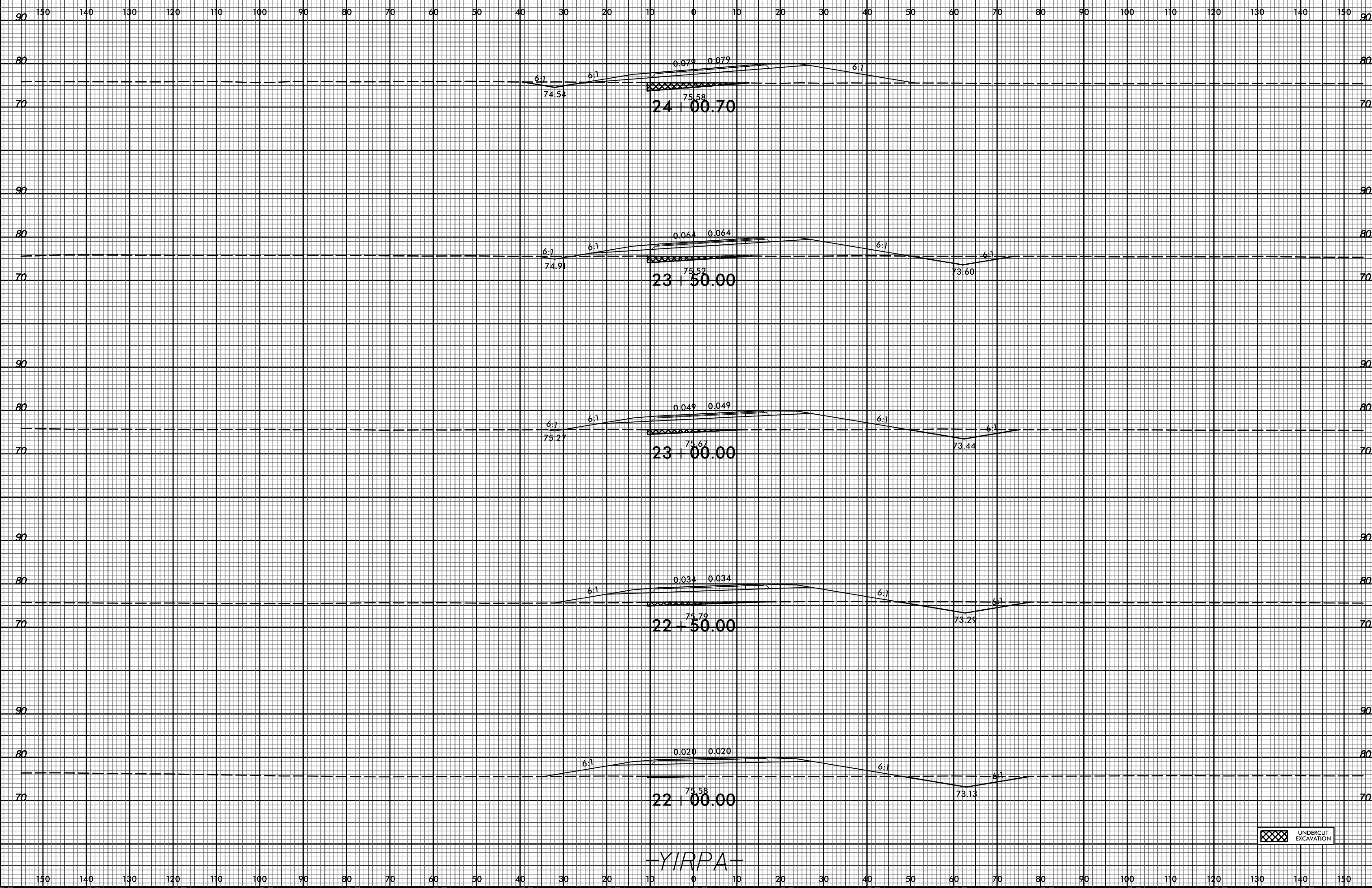
21+00.00

20+50.00

20+00.00

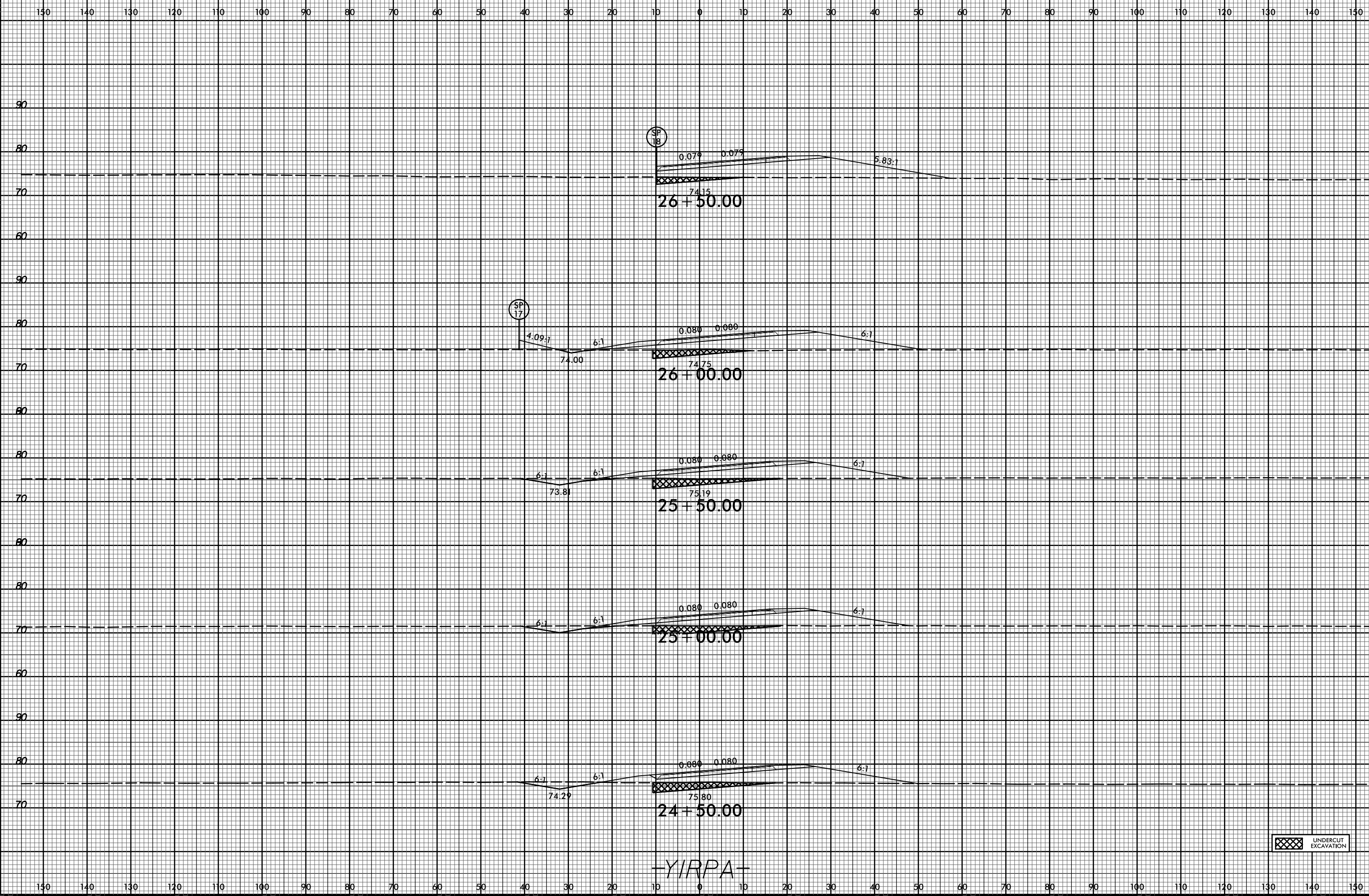
19+50.00

-YIRPA-



-YIRPA-

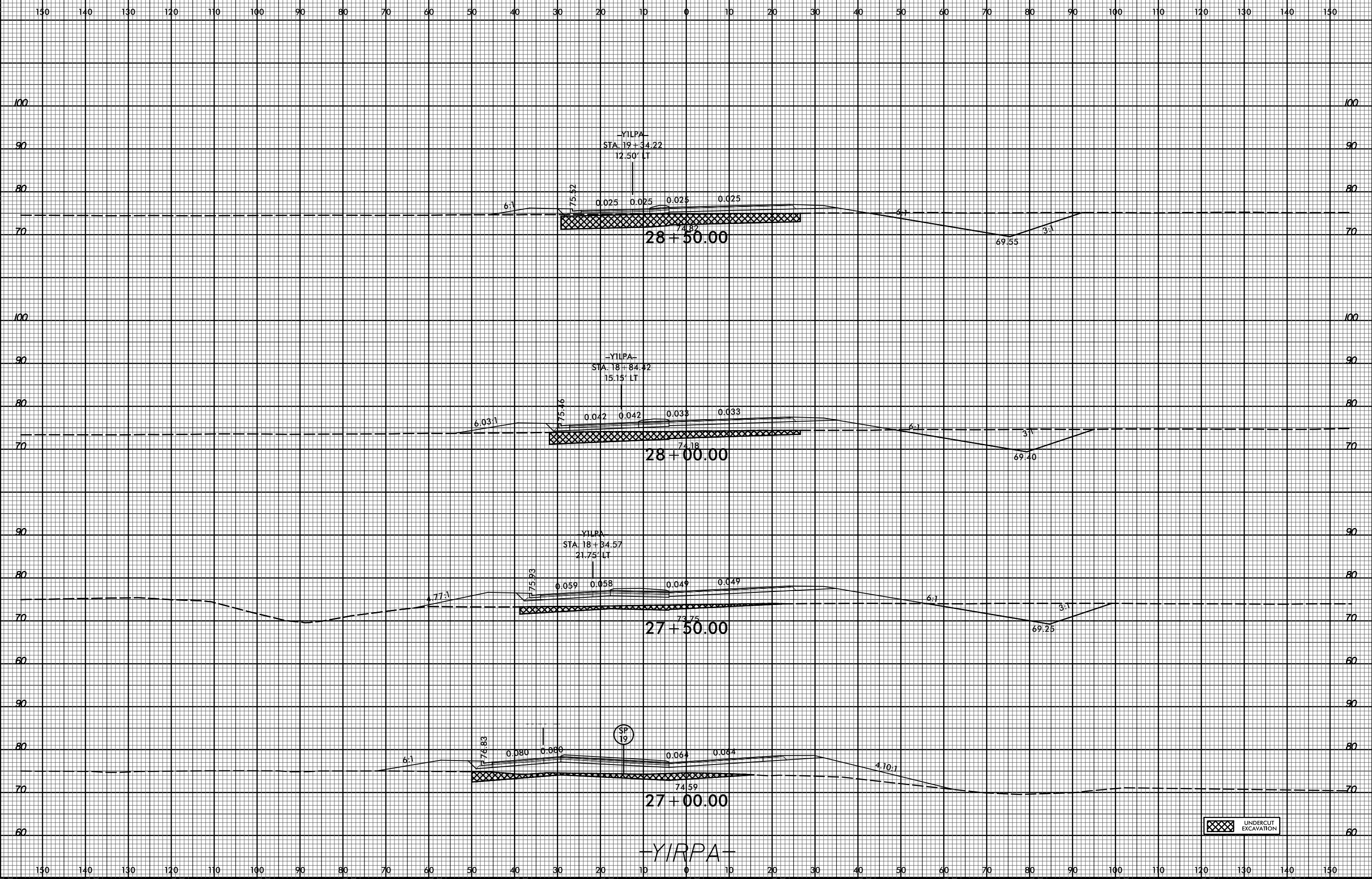




06-SEP-2017 14:59
R:\FORWARD\X\SCA R-5703_RDY_YIRPA_XP.dgn
R:\SERVICES\

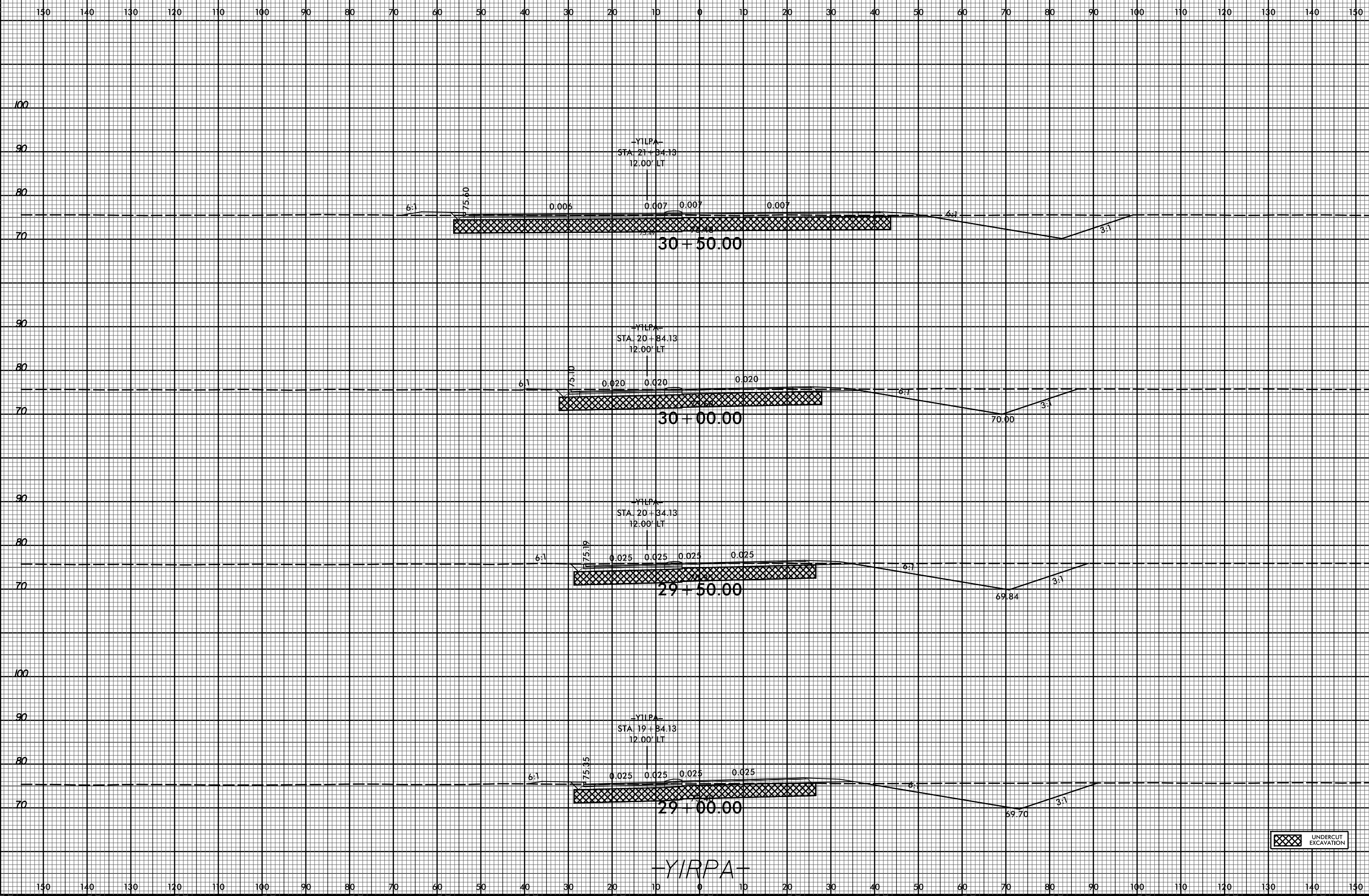
UNDERCUT
EXCAVATION

YIRPA



UNDERCUT EXCAVATION

-YIRPA-



-YIRPA-
STA. 21+34.13
12.00' LT

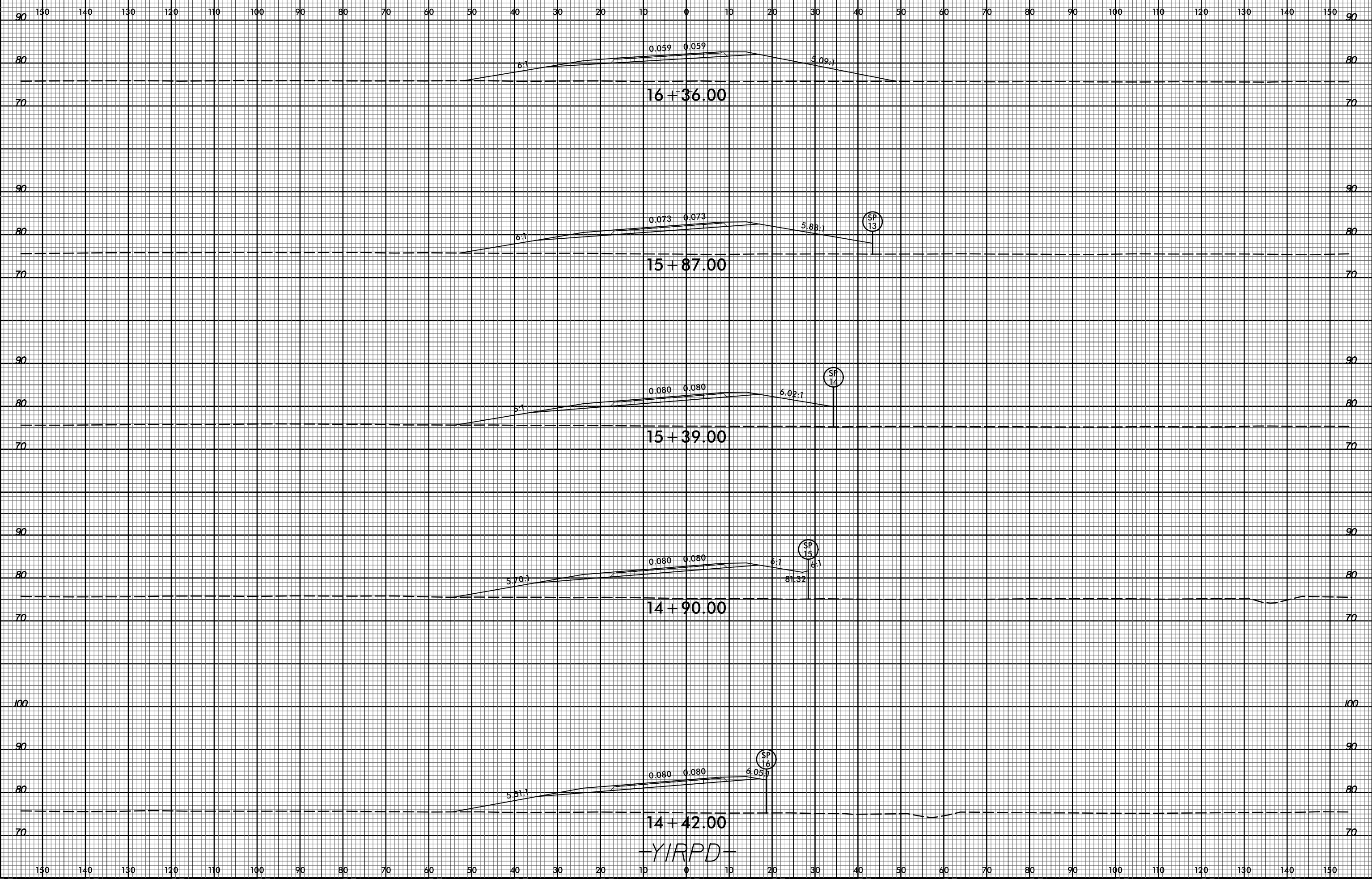
-YIRPA-
STA. 20+34.13
12.00' LT

-YIRPA-
STA. 20+34.13
12.00' LT

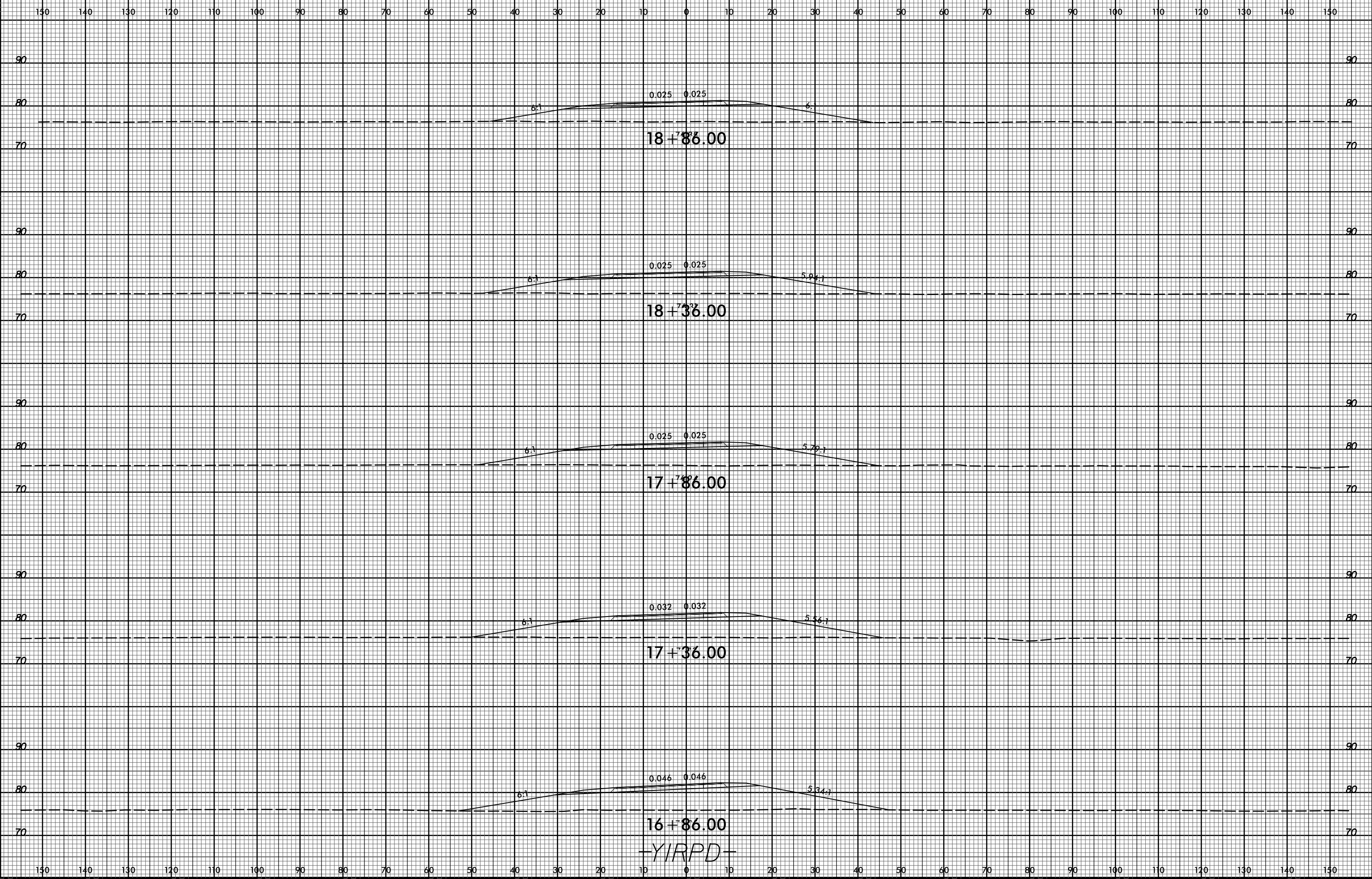
-YIRPA-
STA. 19+34.13
12.00' LT

-YIRPA-





-YIRPD-



18+86.00

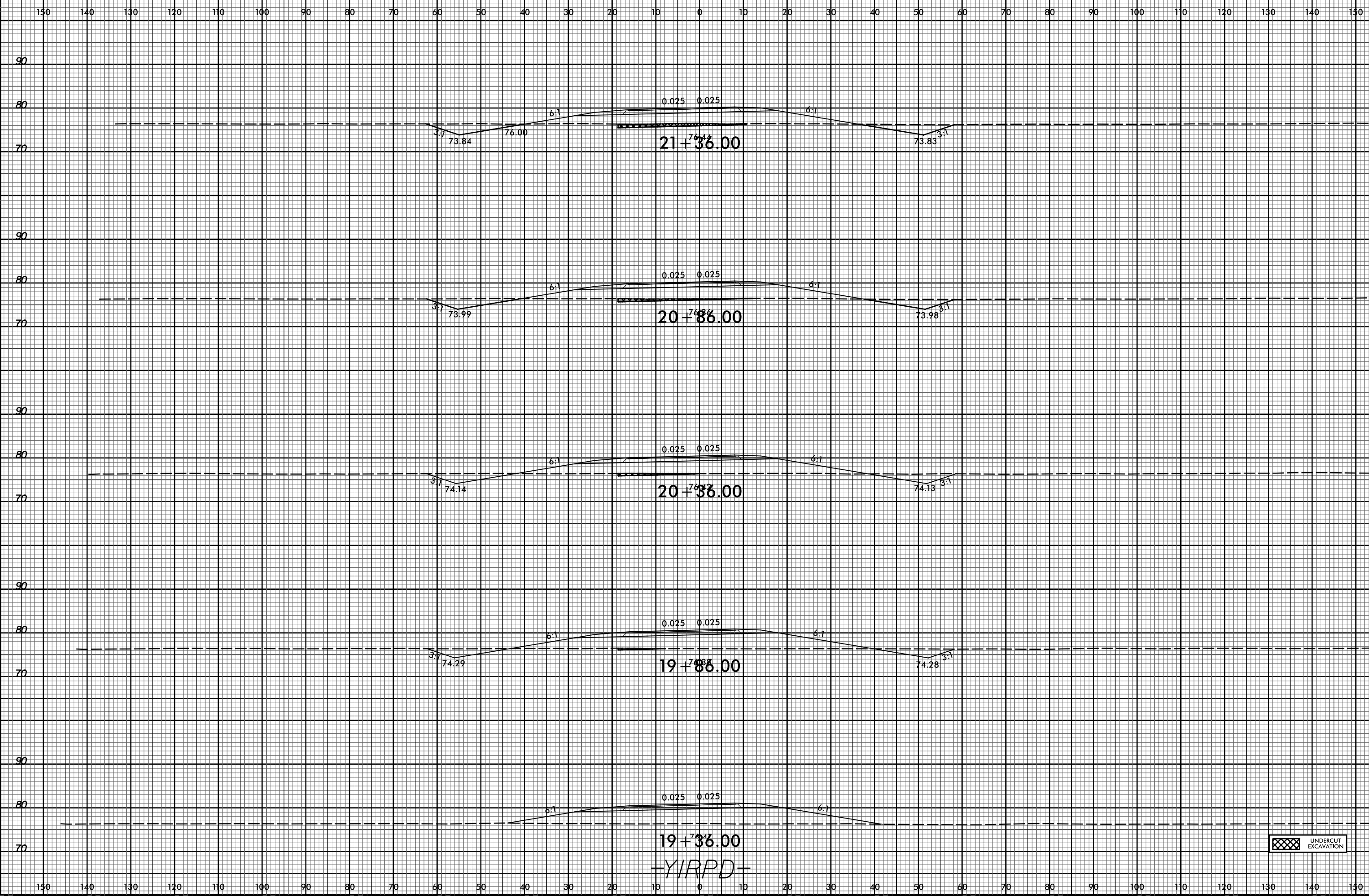
18+36.00

17+86.00

17+36.00

16+86.00

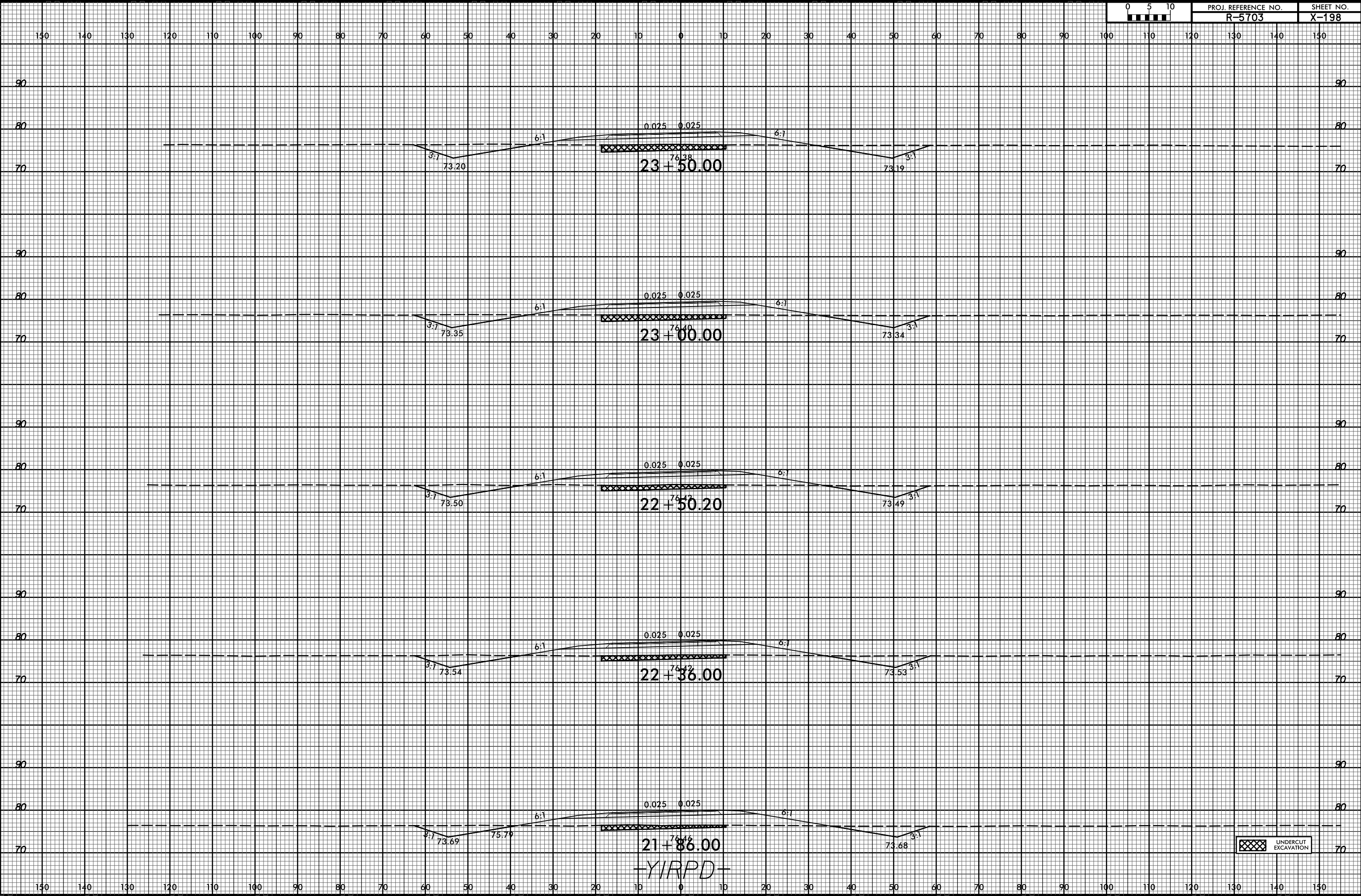
YIRPD



06-SEP-2017 11:59 R:\FORWARD\XLS\XLS R-5703_RDY_YIRPD_XP.dgn

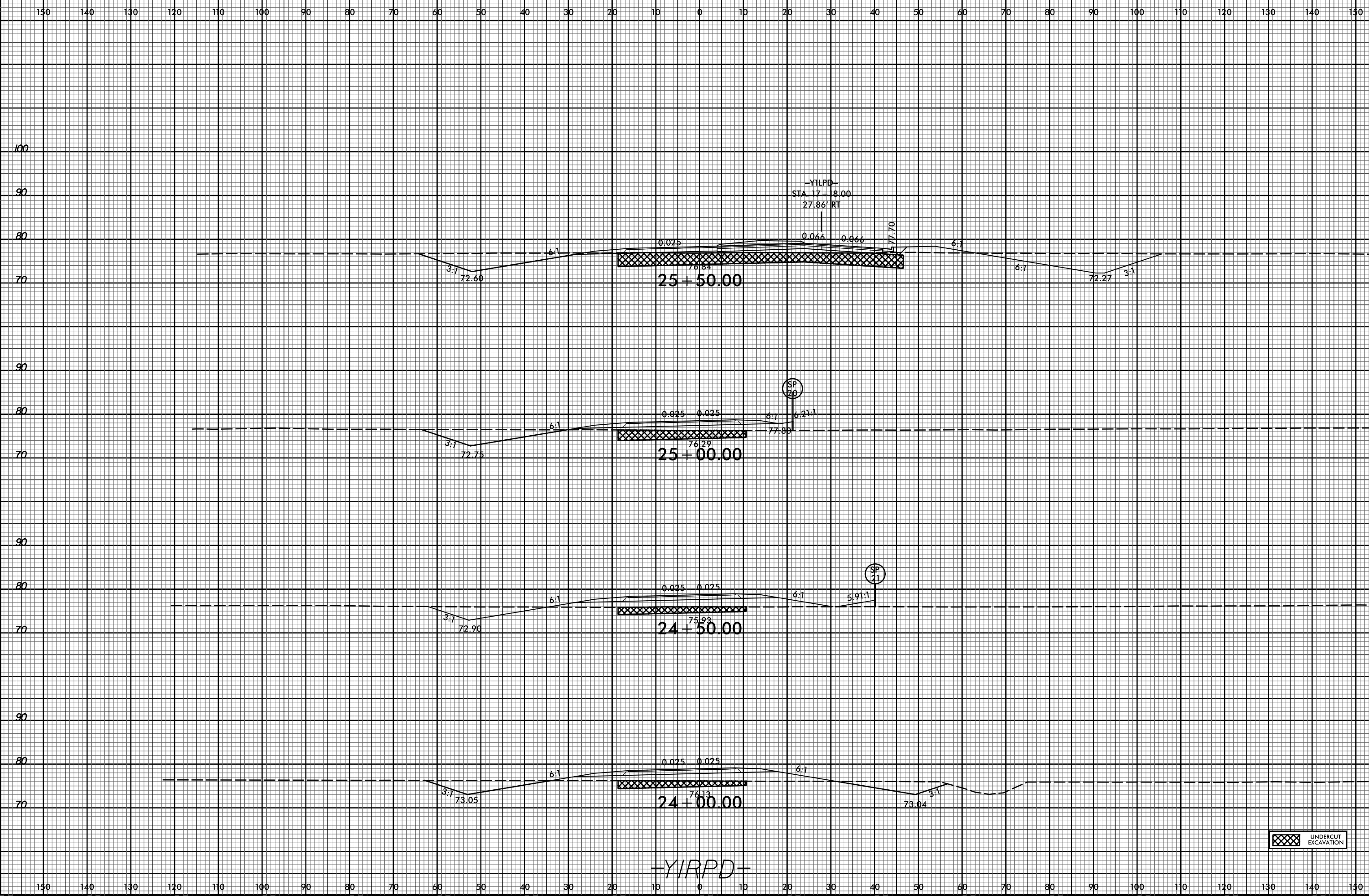
UNDERCUT EXCAVATION

YIRPD



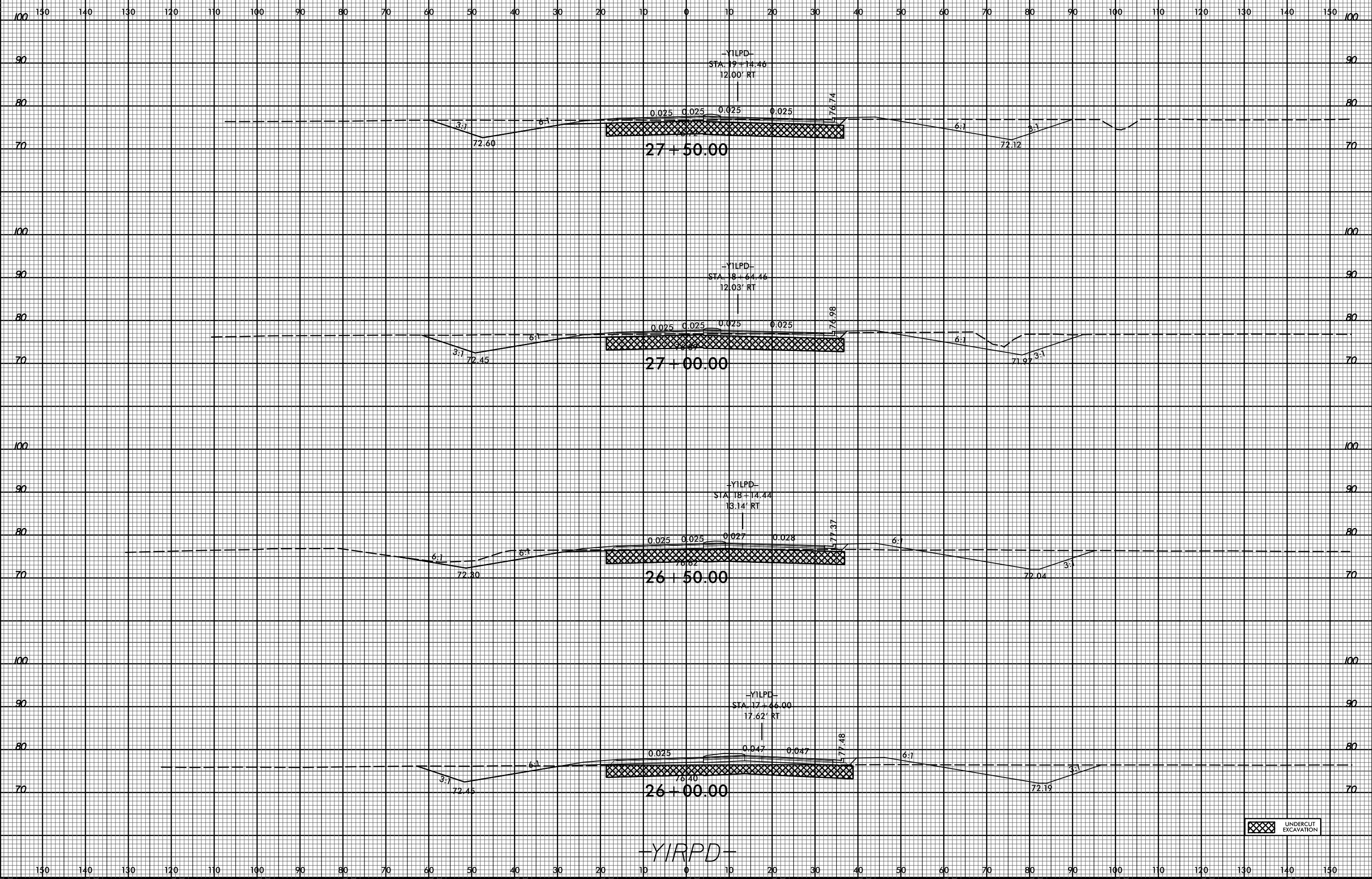
UNDERCUT EXCAVATION

YIRPD



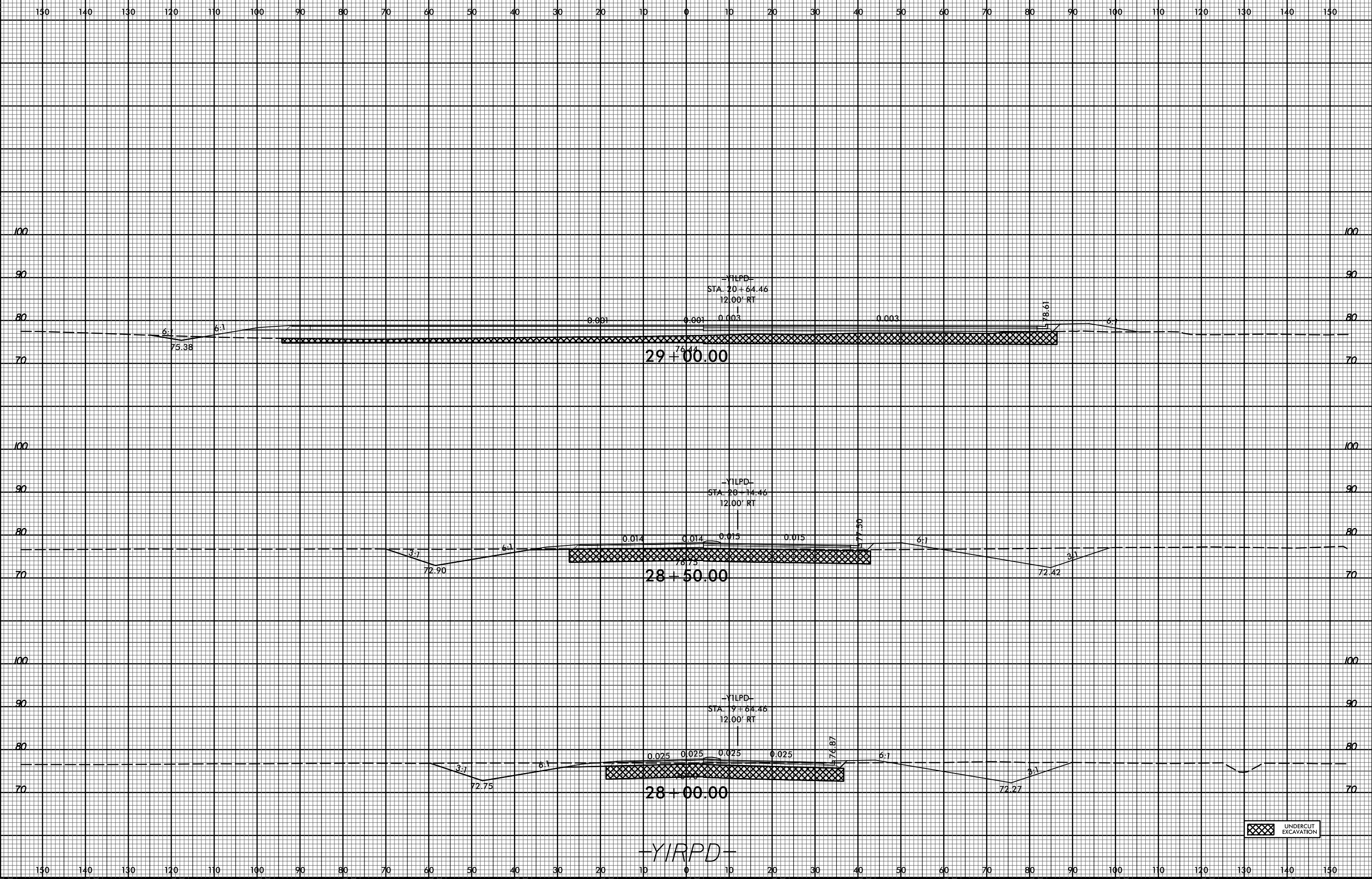
UNDERCUT EXCAVATION

-YILPD-



-YIRPD-

UNDERCUT
EXCAVATION



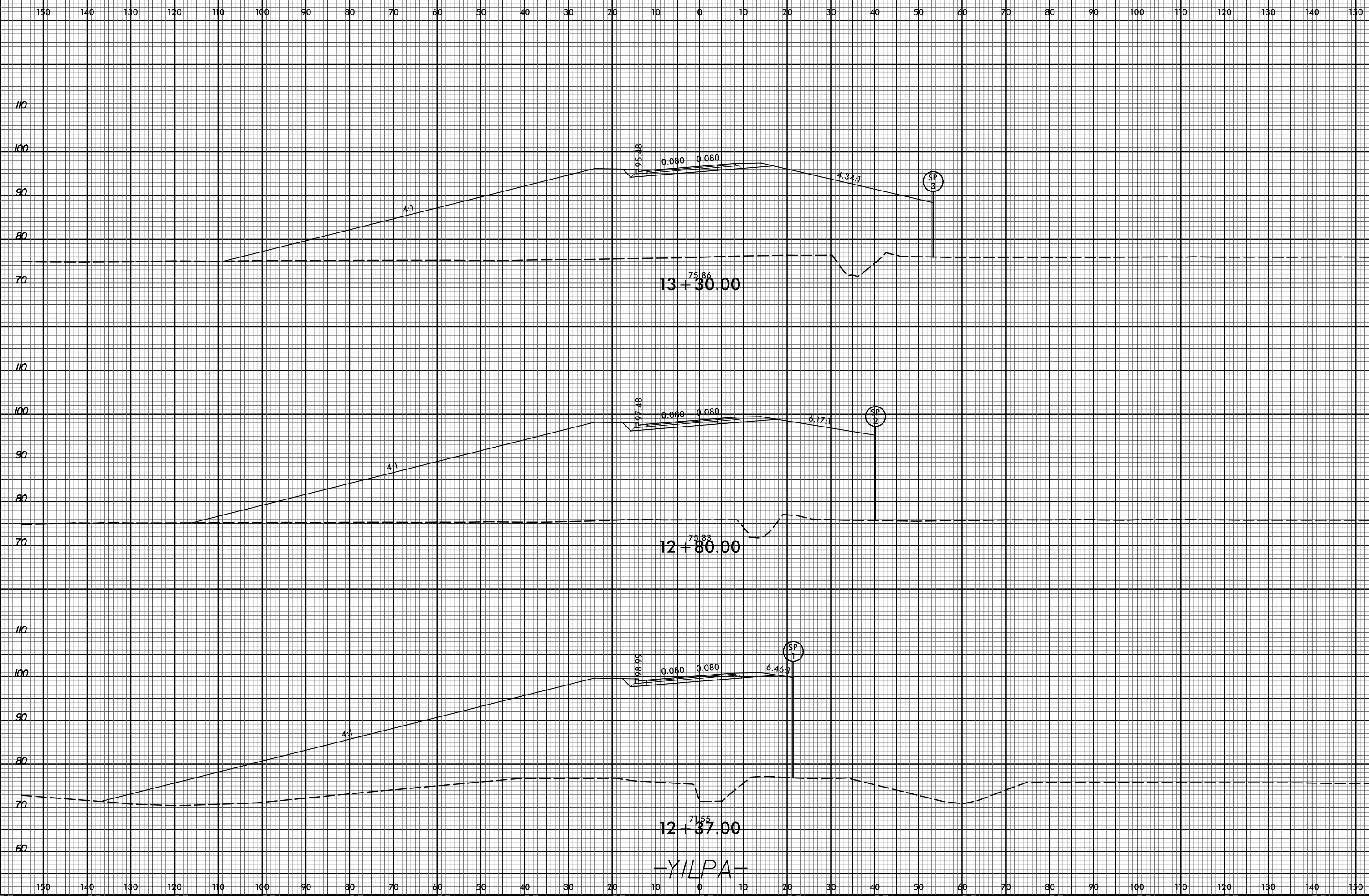
-YILPD-
STA. 20 + 64.46
12.00' RT

-YILPD-
STA. 20 + 14.46
12.00' RT

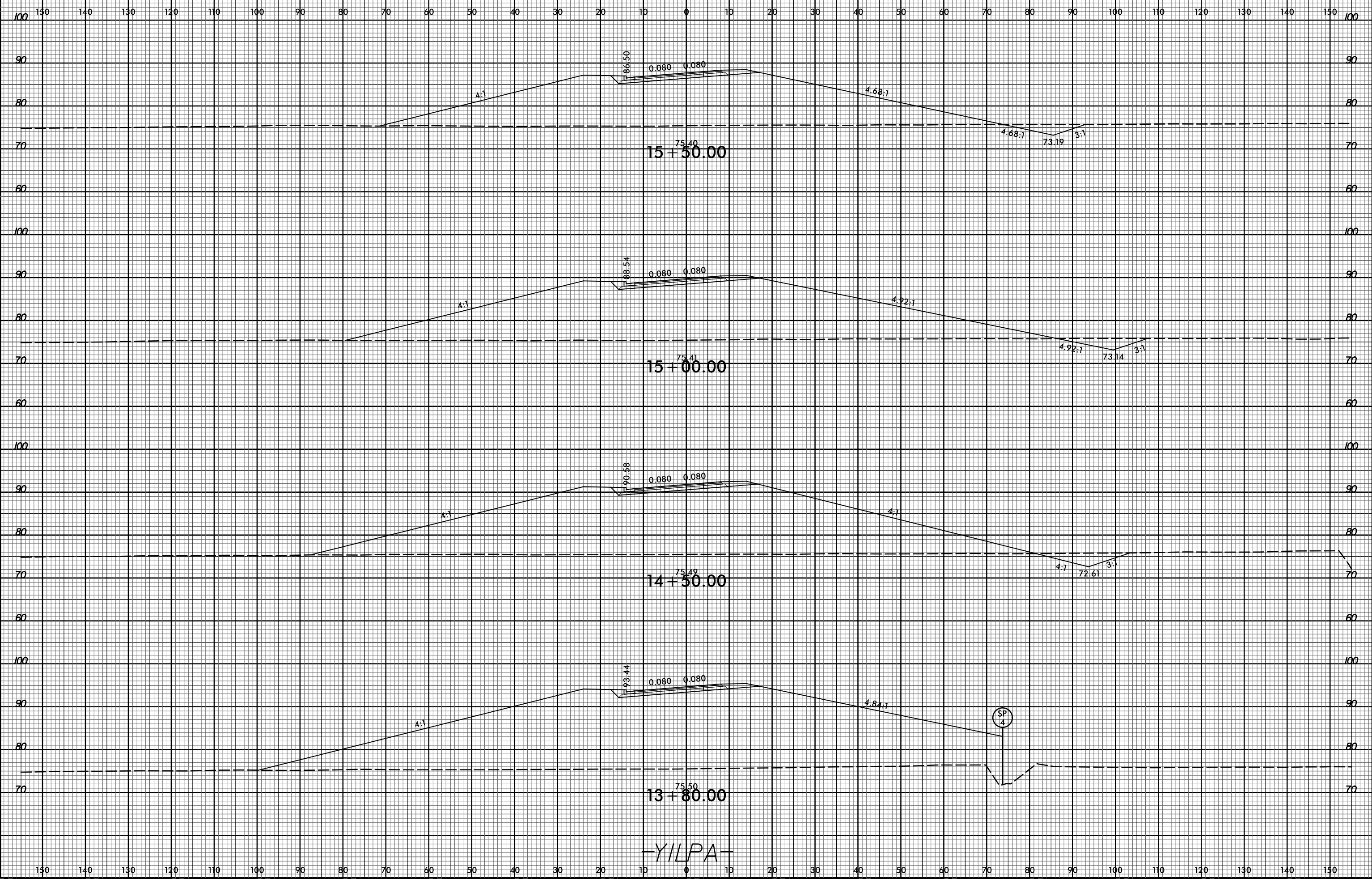
-YILPD-
STA. 19 + 64.46
12.00' RT

-YILPD-

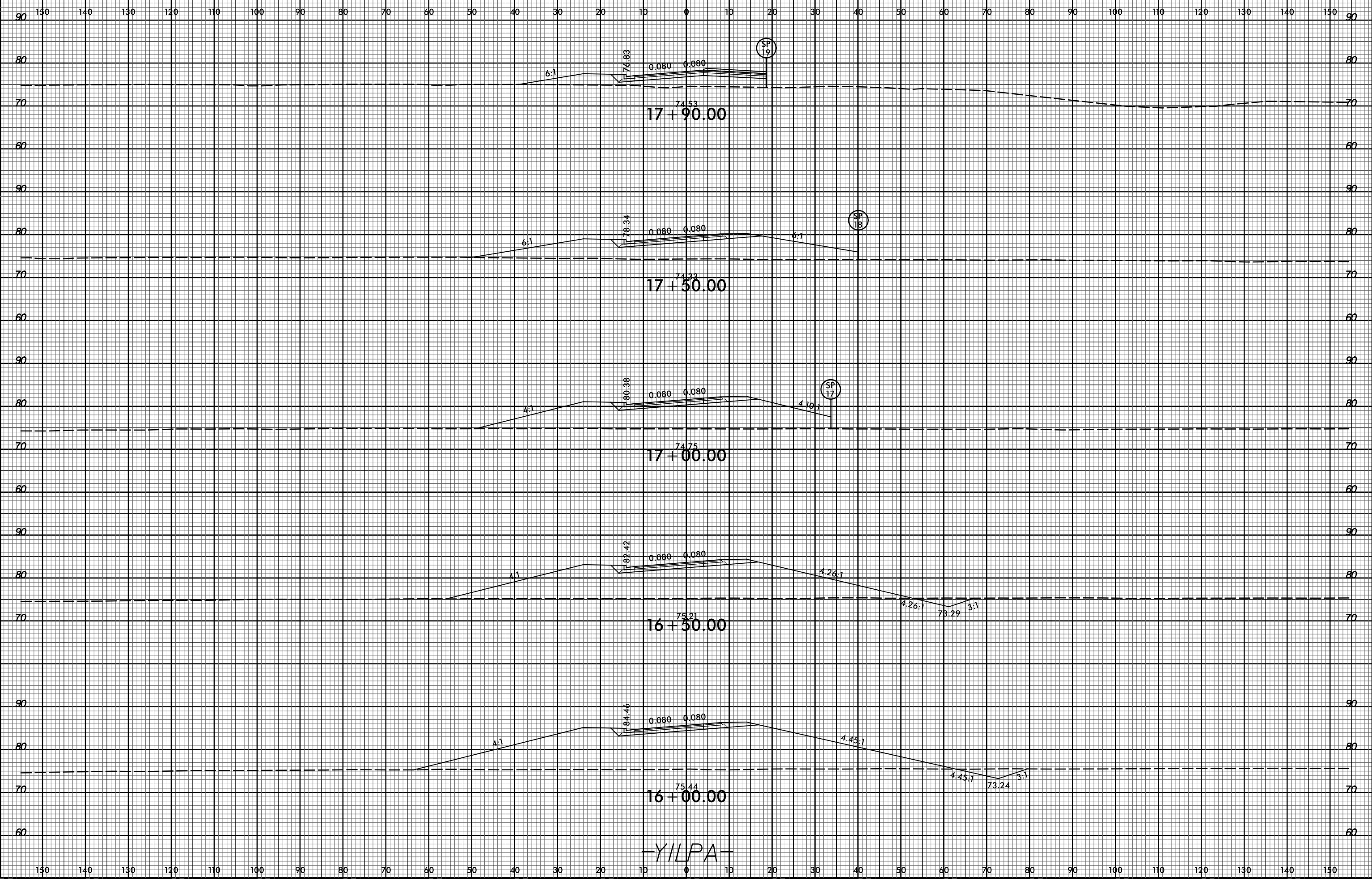
UNDERCUT
EXCAVATION



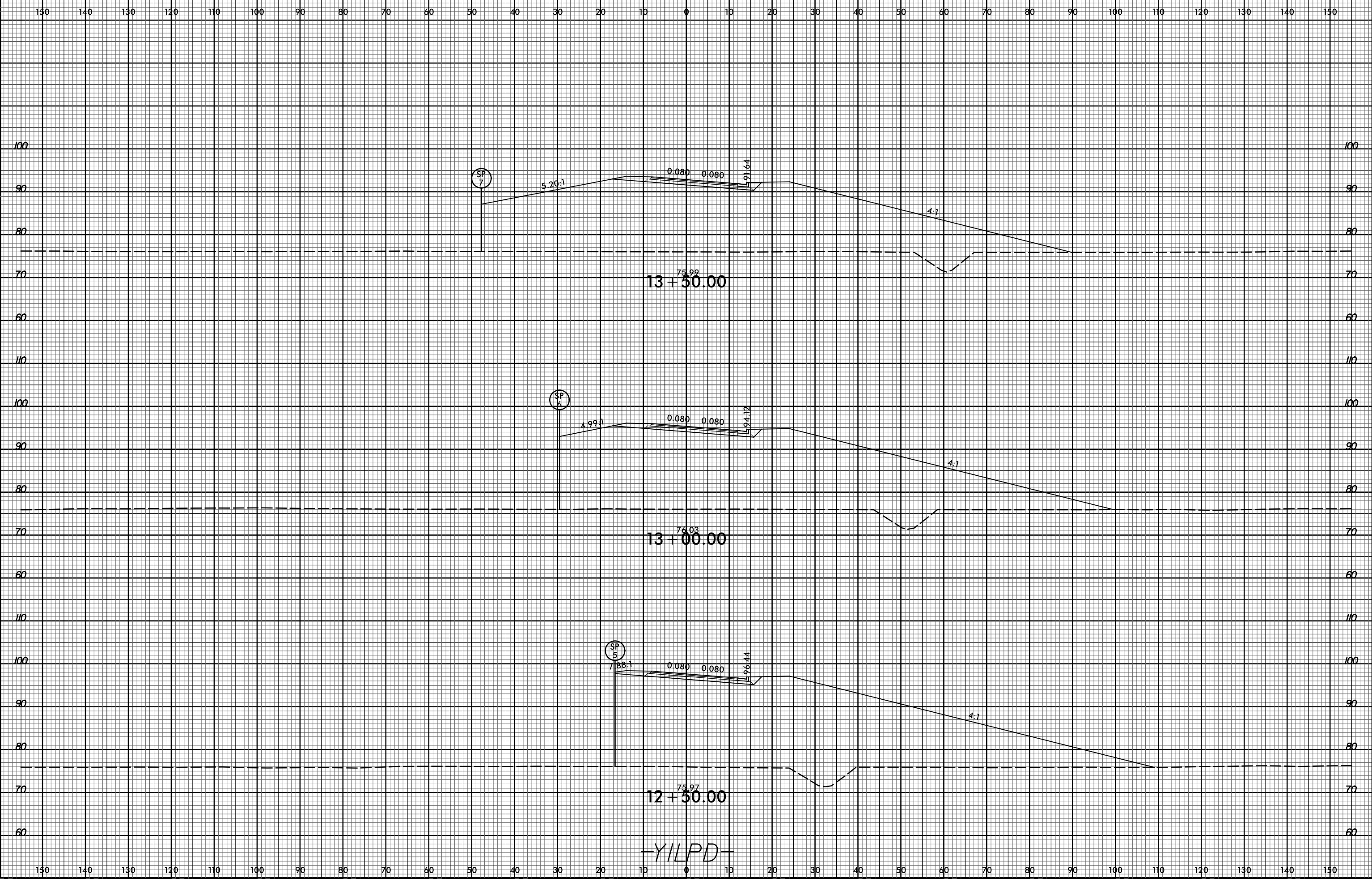
-YILPA-



-YILPA-



-YILPA-

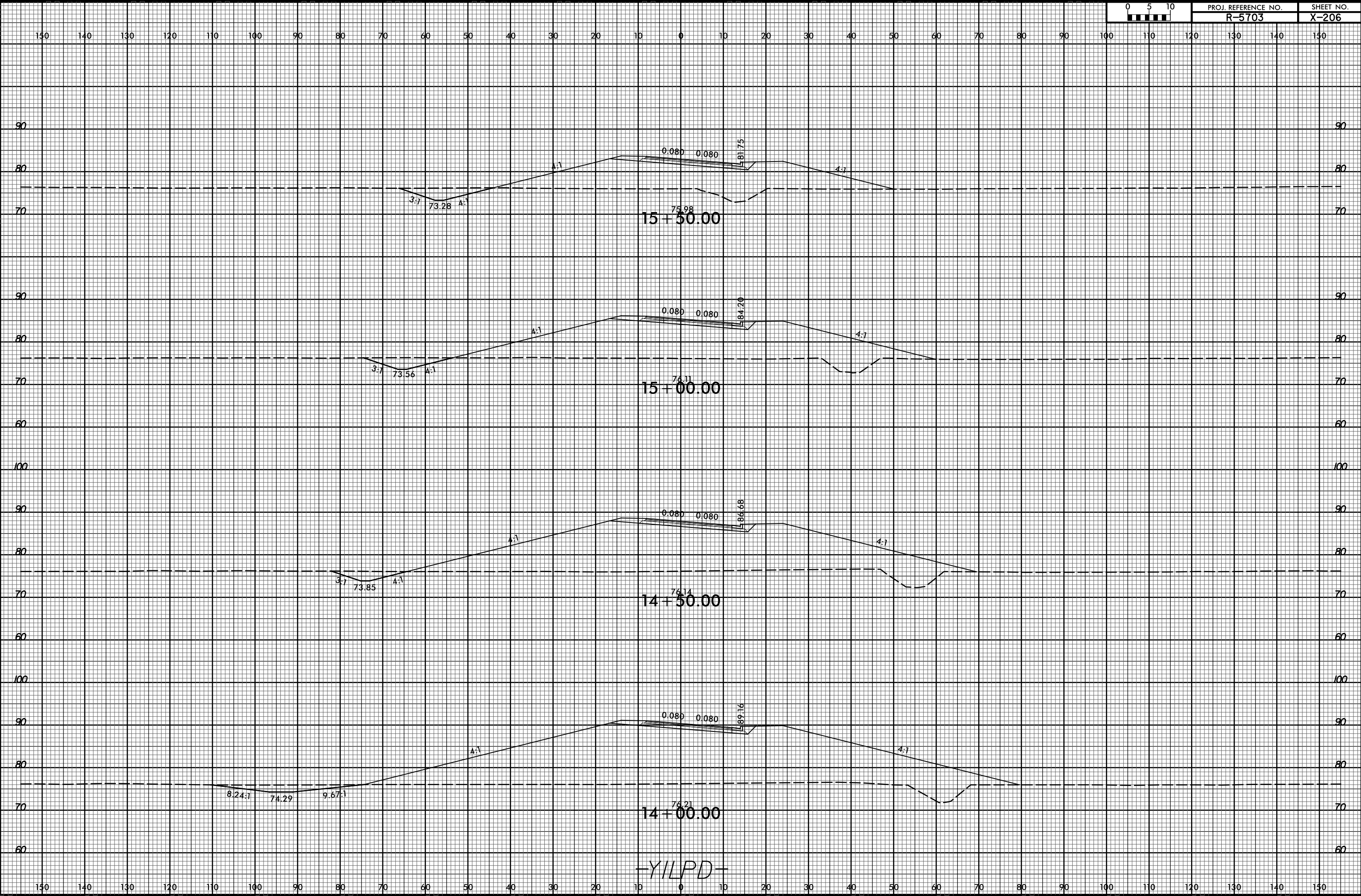


-YILPD-

8/23/16



PROJ. REFERENCE NO. R-5703	SHEET NO. X-206
-------------------------------	--------------------

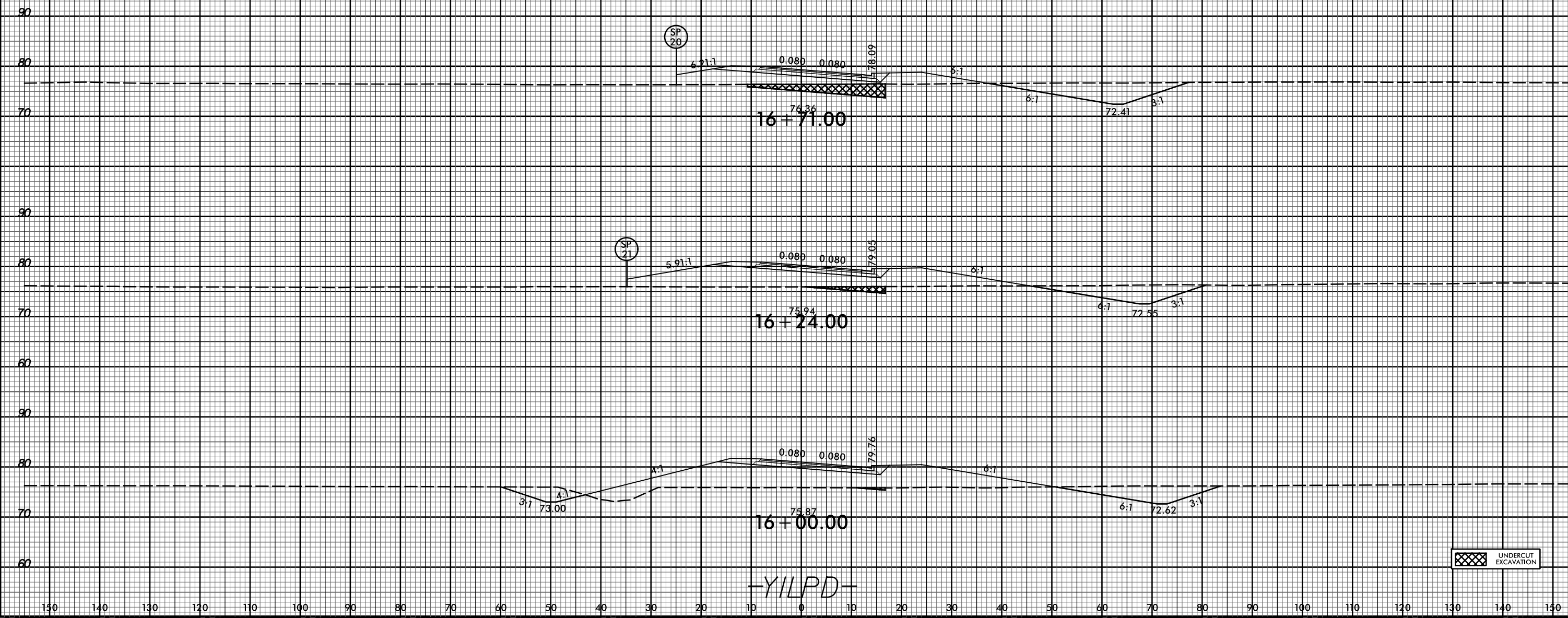


-YILPD-

06-SEP-2017 14:59
 R:\FORWARD\X\SSA R-5703.RDY_YILPD_XP.dgn
 \$\$\$USERNAME\$\$\$



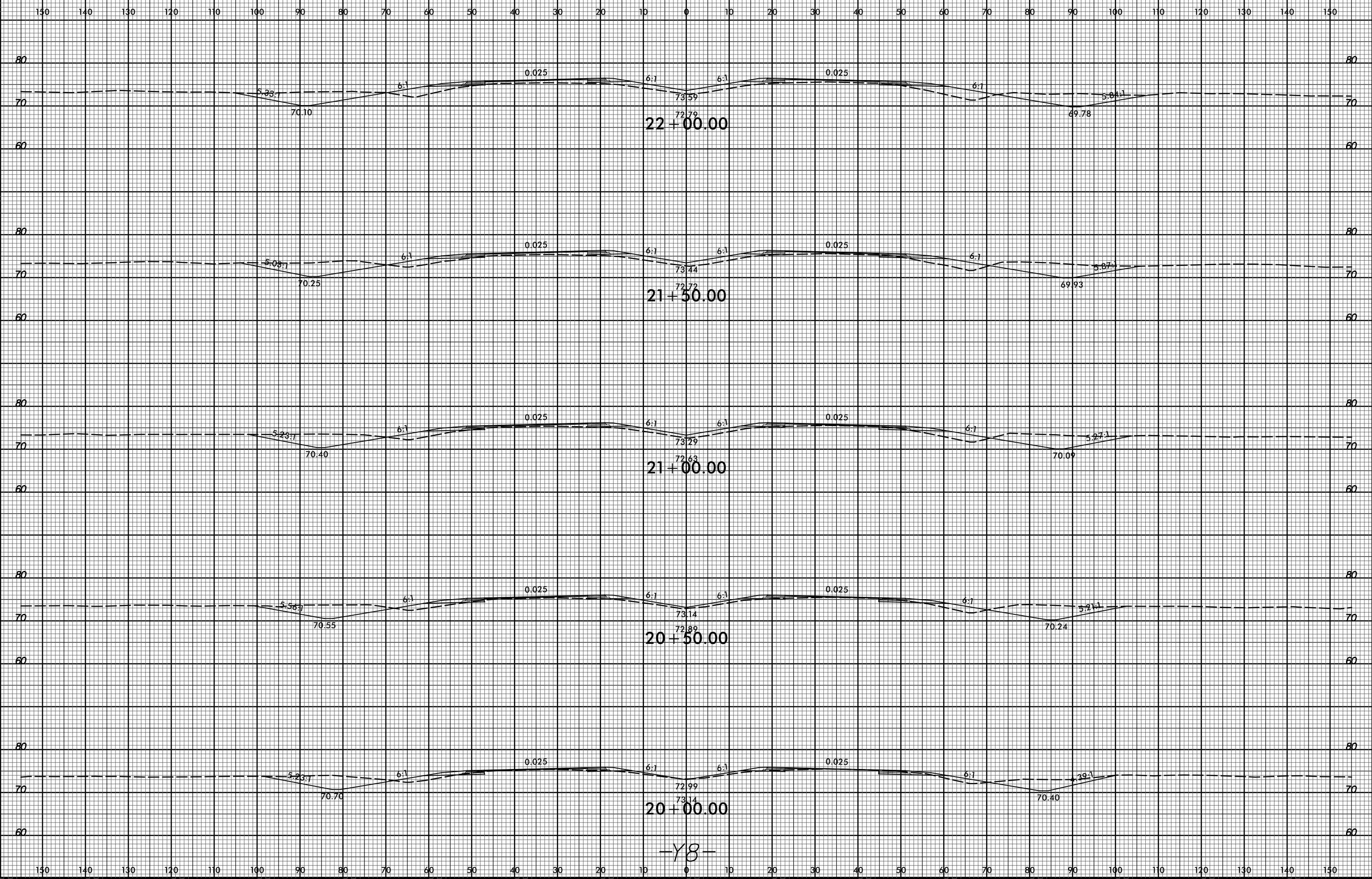
150 140 130 120 110 100 90 80 70 60 50 40 30 20 10 0 10 20 30 40 50 60 70 80 90 100 110 120 130 140 150



-YILPD-

UNDERCUT EXCAVATION

150 140 130 120 110 100 90 80 70 60 50 40 30 20 10 0 10 20 30 40 50 60 70 80 90 100 110 120 130 140 150



22 + 00.00

21 + 50.00

21 + 00.00

20 + 50.00

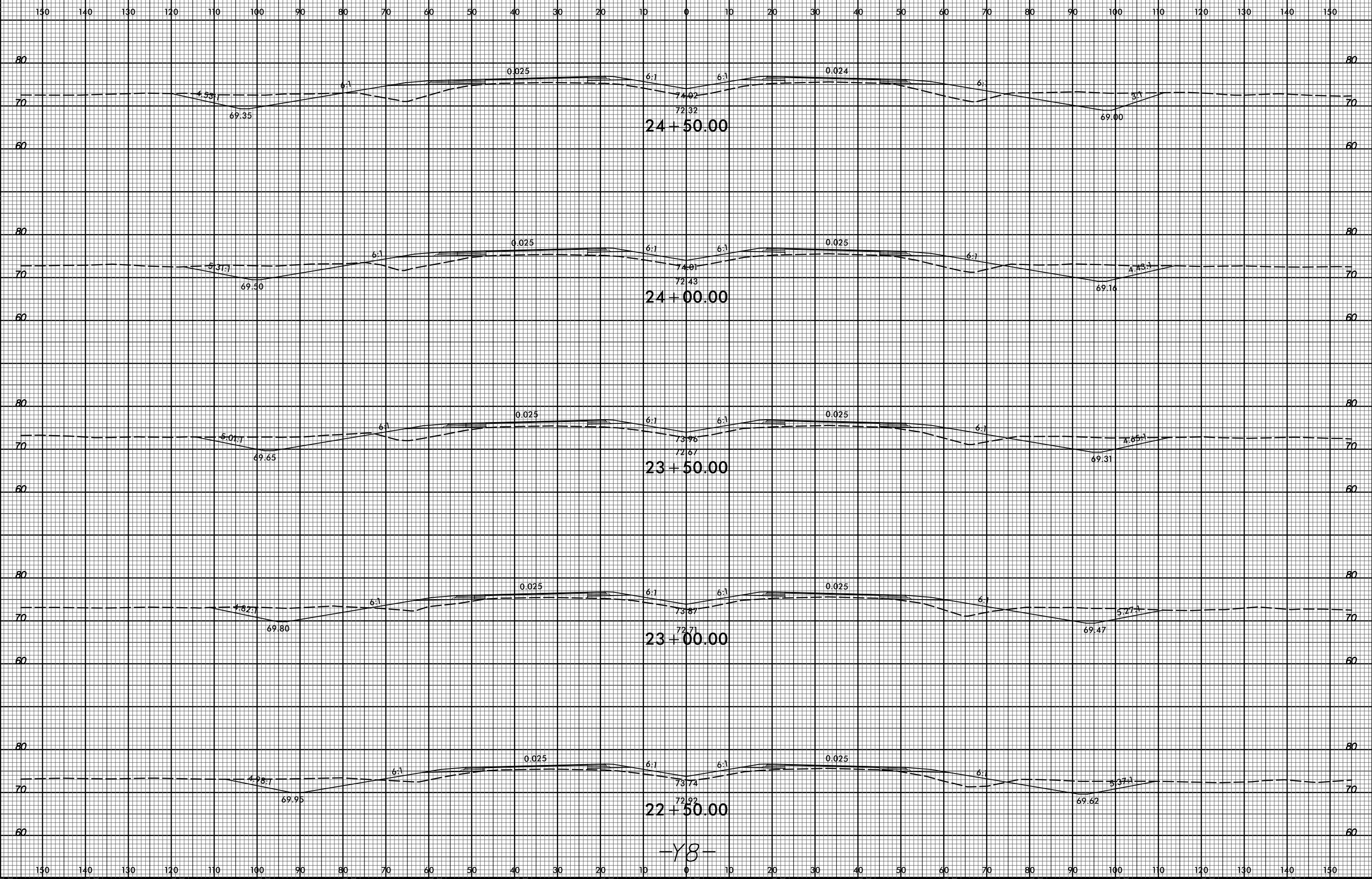
20 + 00.00

-Y8-

6/23/16



PROJ. REFERENCE NO. R-5703 SHEET NO. X-209



24 + 50.00

24 + 00.00

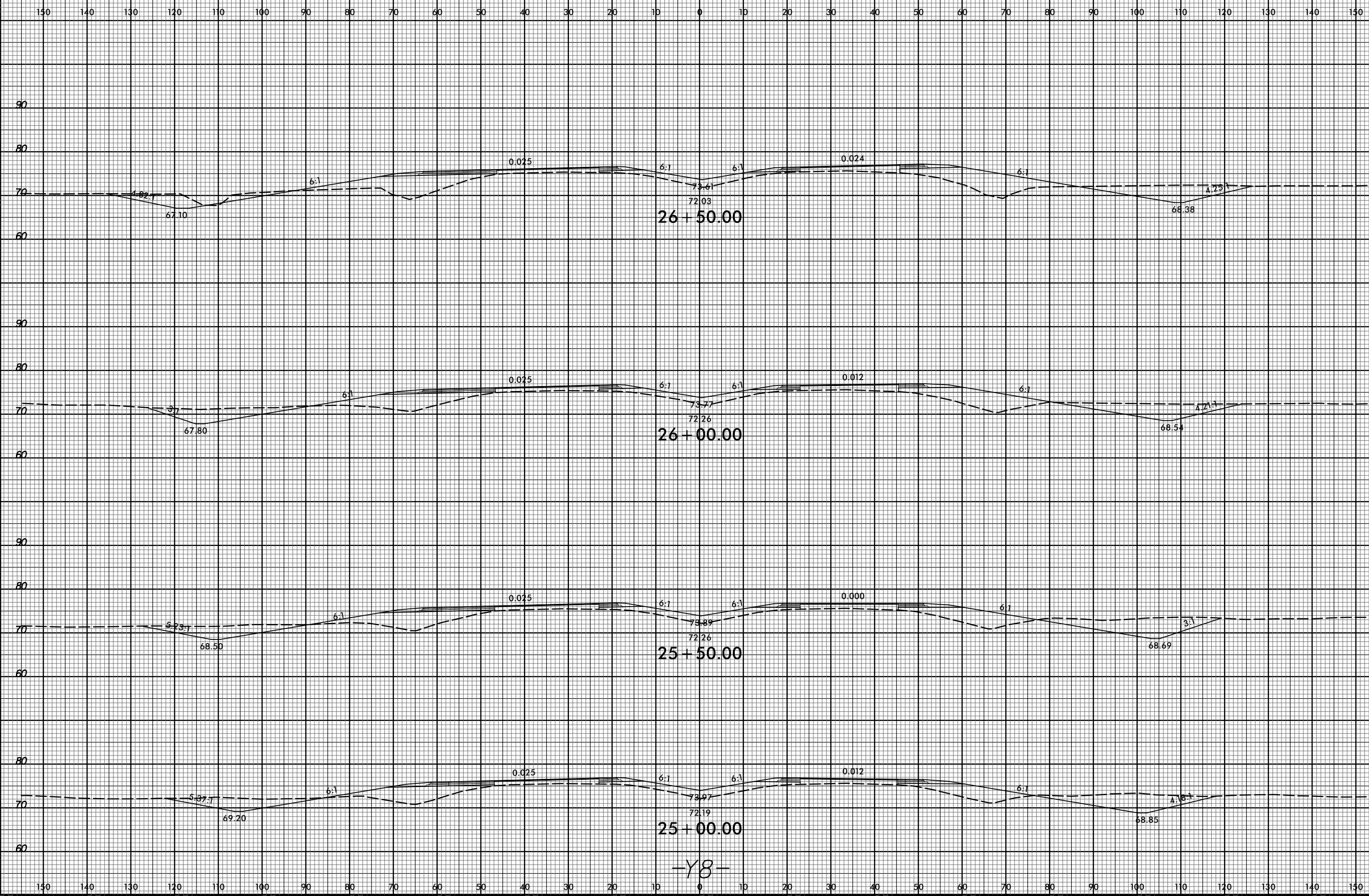
23 + 50.00

23 + 00.00

22 + 50.00

-Y8-

06-SEP-2017 11:59
R:\PROJECTS\2017\159
R-5703-RD-Y8.XPL.dgn
R-5703-RD-Y8.XPL.dgn

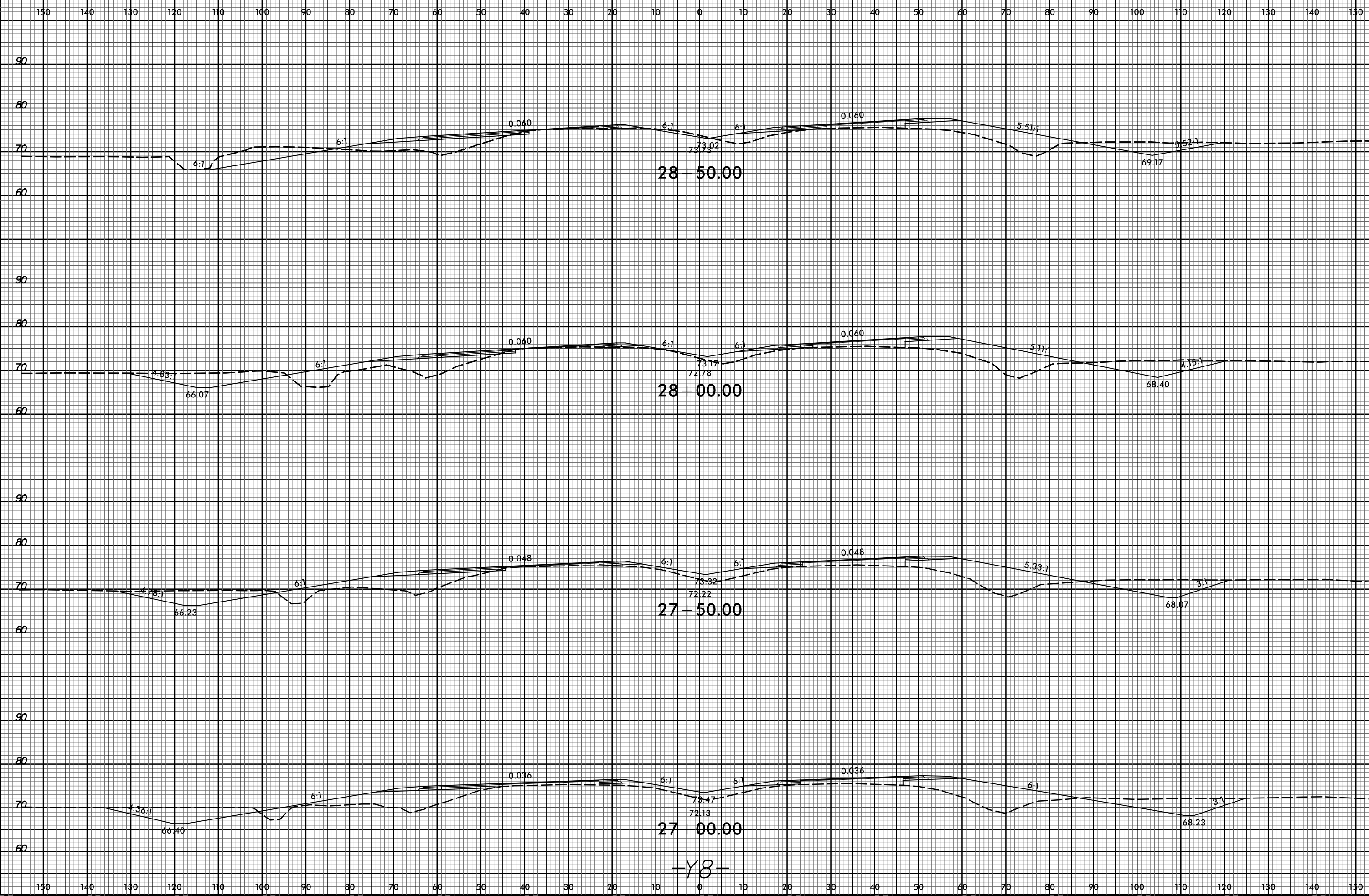


-Y8-

6/23/16



PROJ. REFERENCE NO. R-5703	SHEET NO. X-211
-------------------------------	--------------------



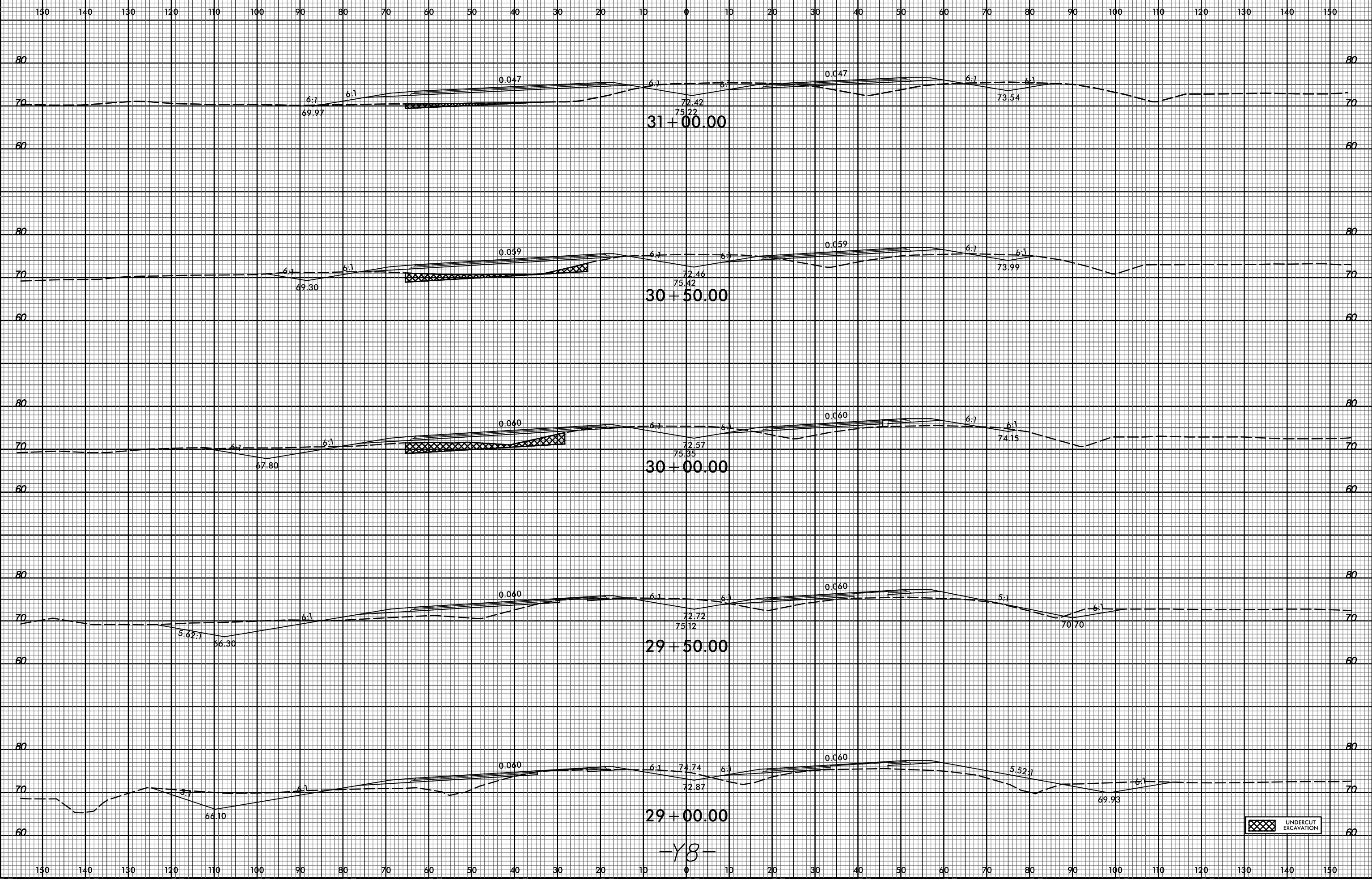
-Y8-

06-SEP-2017 14:59
R:\PROJECTS\2017\5703\RDY_Y8_XPL.dgn
R:\USER\NAMES

6/23/16



PROJ. REFERENCE NO. R-5703 SHEET NO. X-212



UNDERCUT EXCAVATION

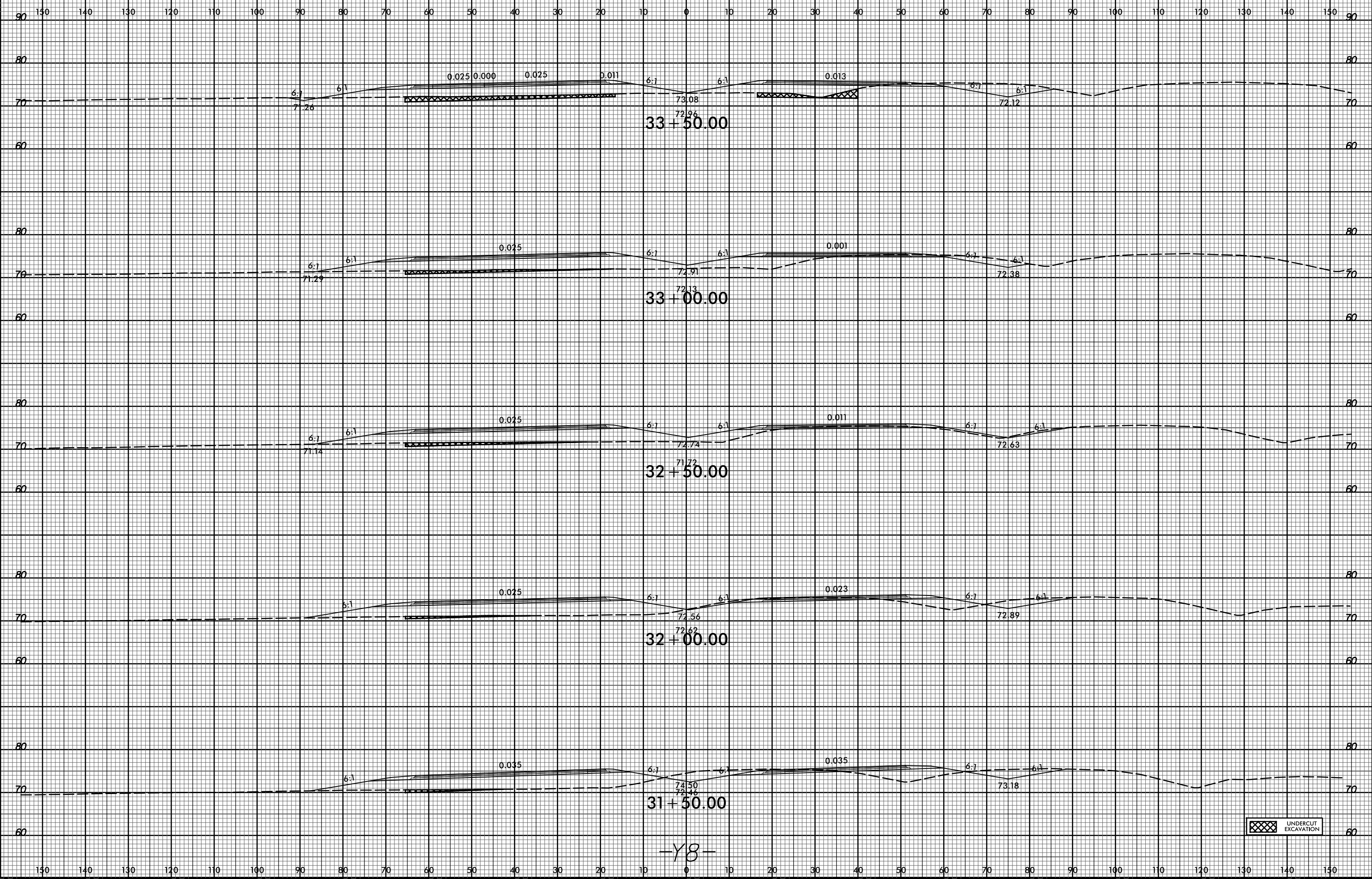
-Y8-

06-SEP-2017 14:19
R:\PROJECTS\2017\16\1608\1608-R-5703-RDY-Y8.XPL.dgn
R:\USER\RDY\1608-R-5703-RDY-Y8.XPL.dgn

6/23/16



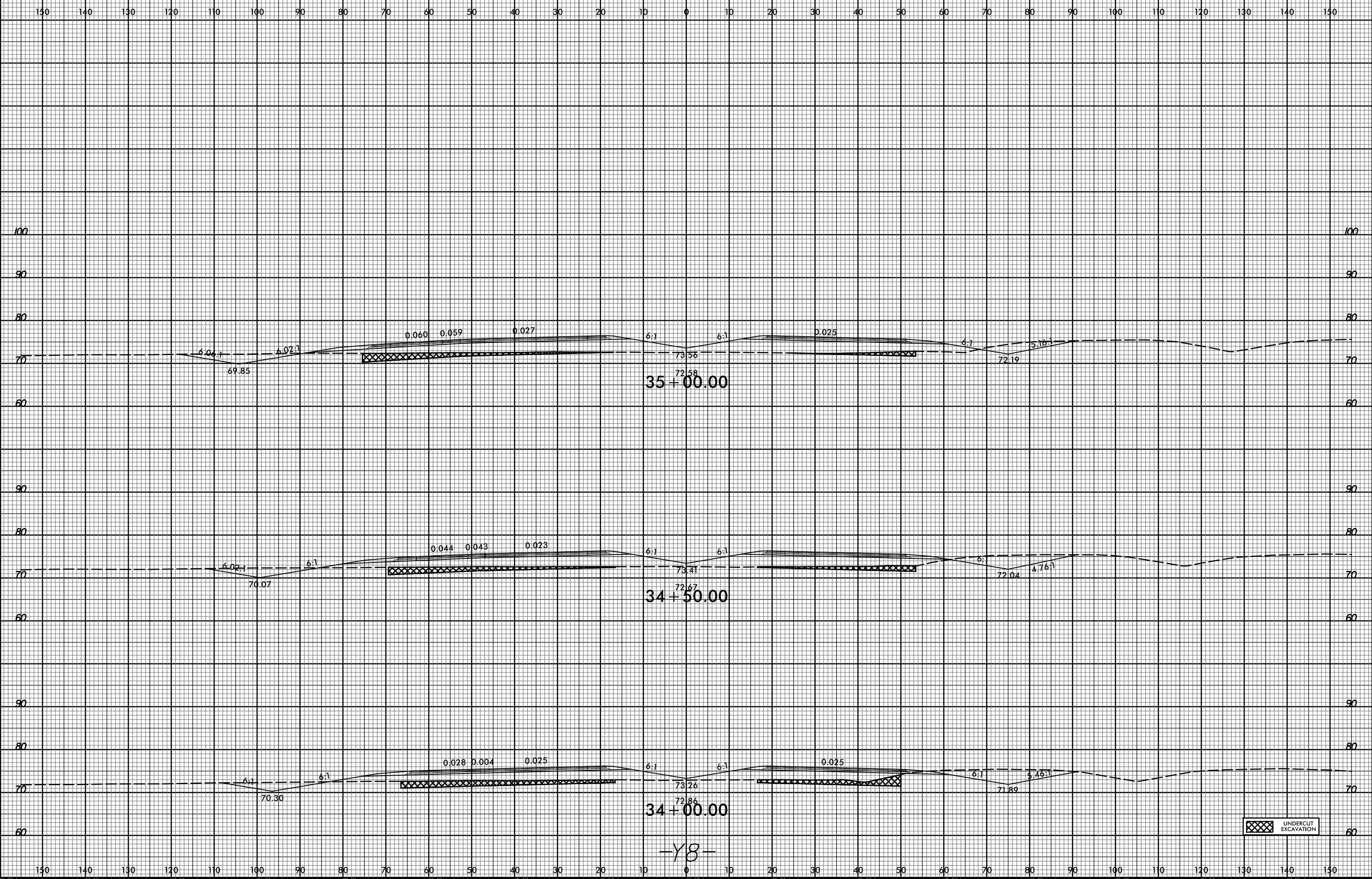
PROJ. REFERENCE NO. R-5703 SHEET NO. X-213



UNDERCUT EXCAVATION

-Y8-

06-SEP-2017 14:20
R:\PROJECTS\2017\16\1608\1608-R-5703-RDY-Y8.XPL.dgn
R:\PROJECTS\2017\16\1608\1608-R-5703-RDY-Y8.XPL.dgn



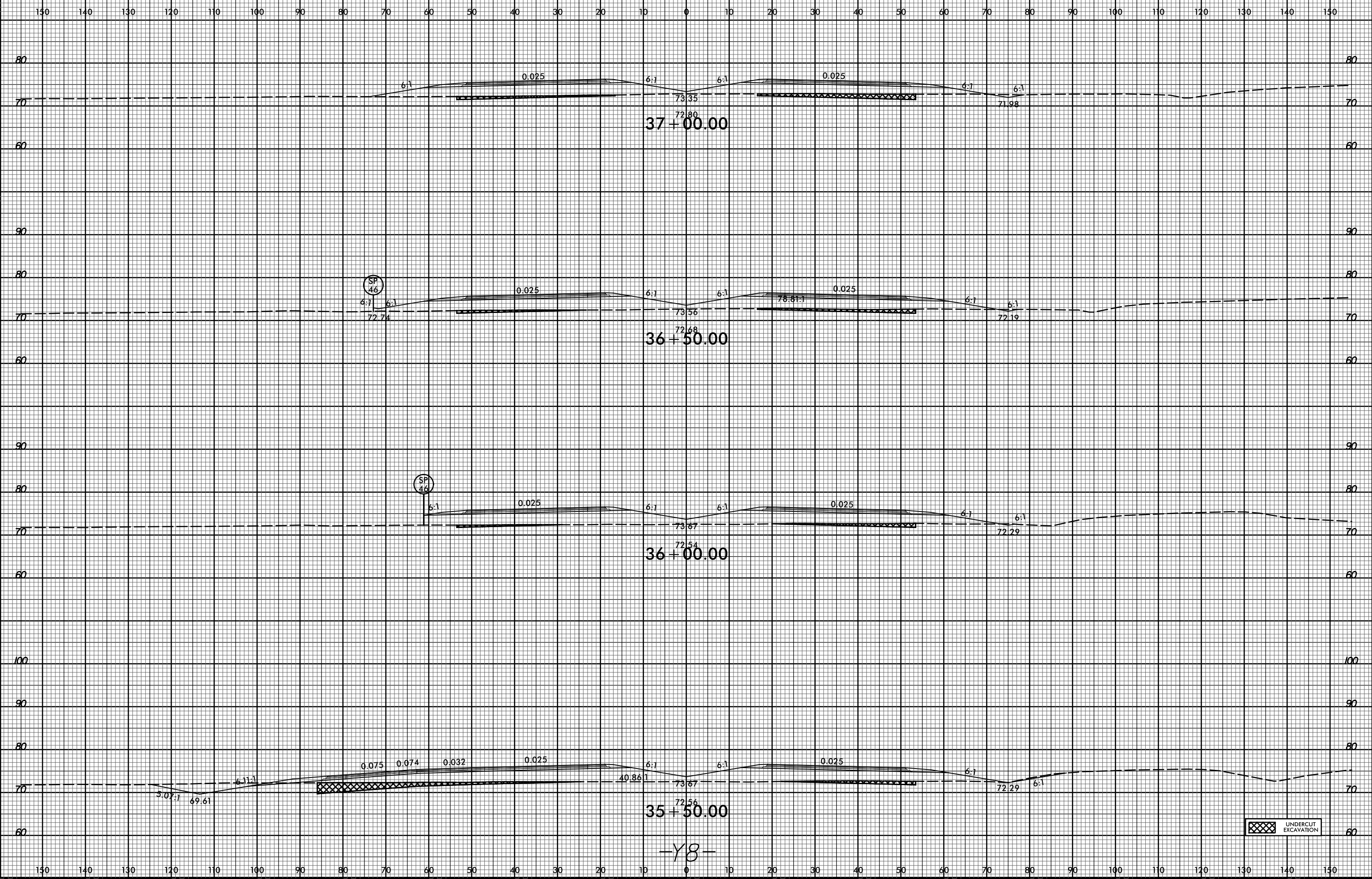
35 + 00.00

34 + 50.00

34 + 00.00


-Y8-

UNDERCUT EXCAVATION

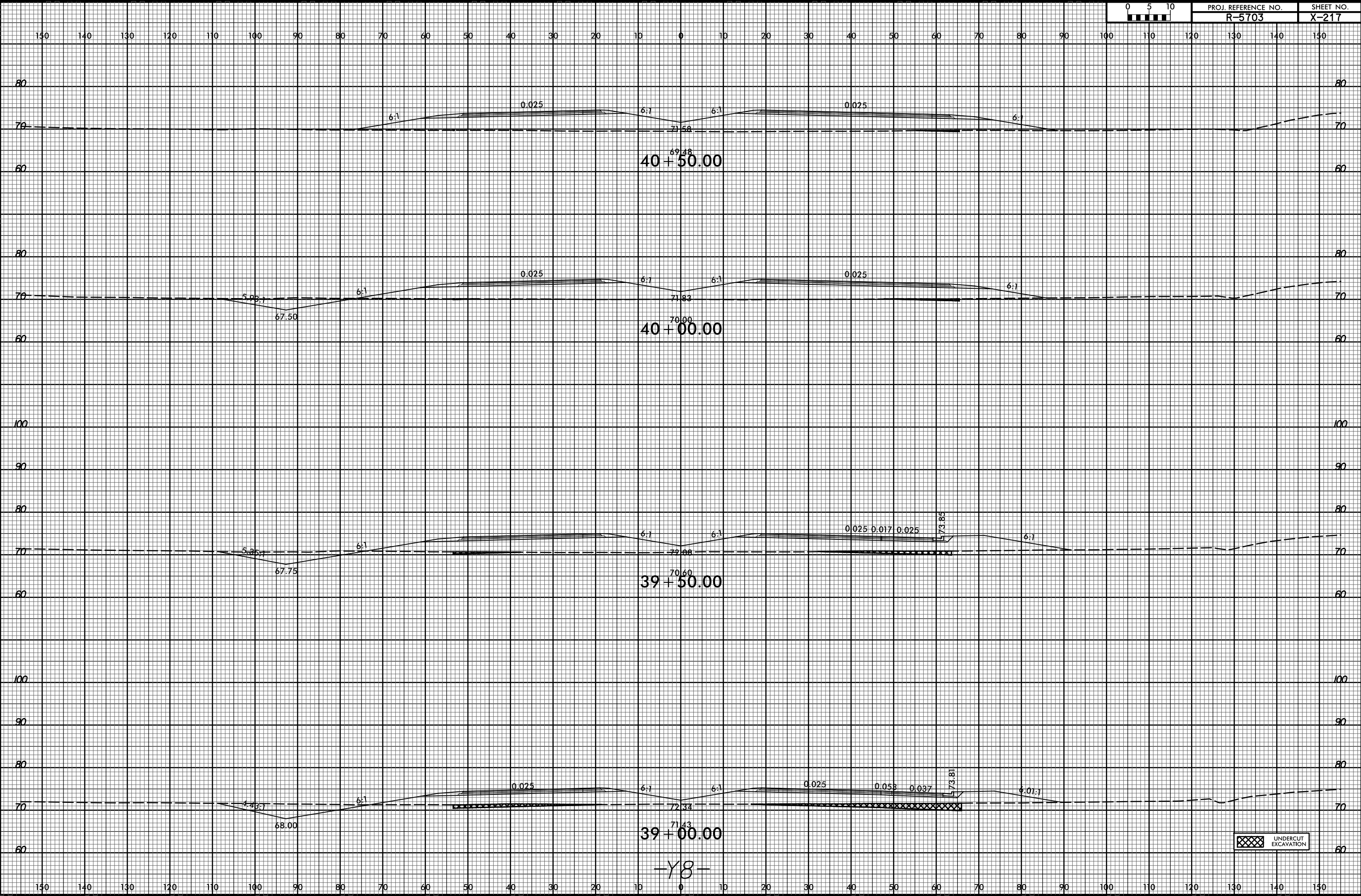


-Y8-

UNDERCUT EXCAVATION

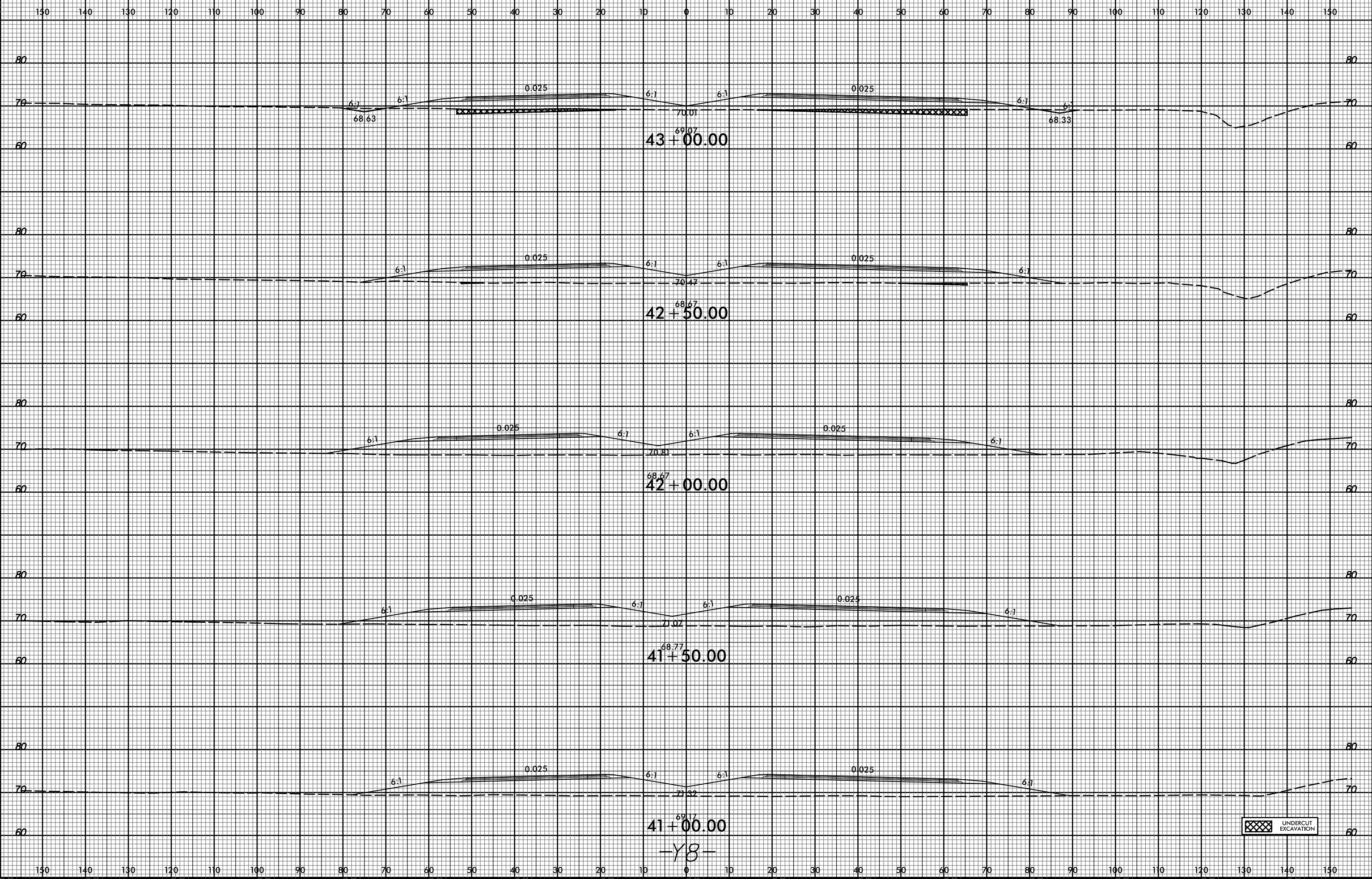


-Y8-



UNDERCUT EXCAVATION

-Y8-



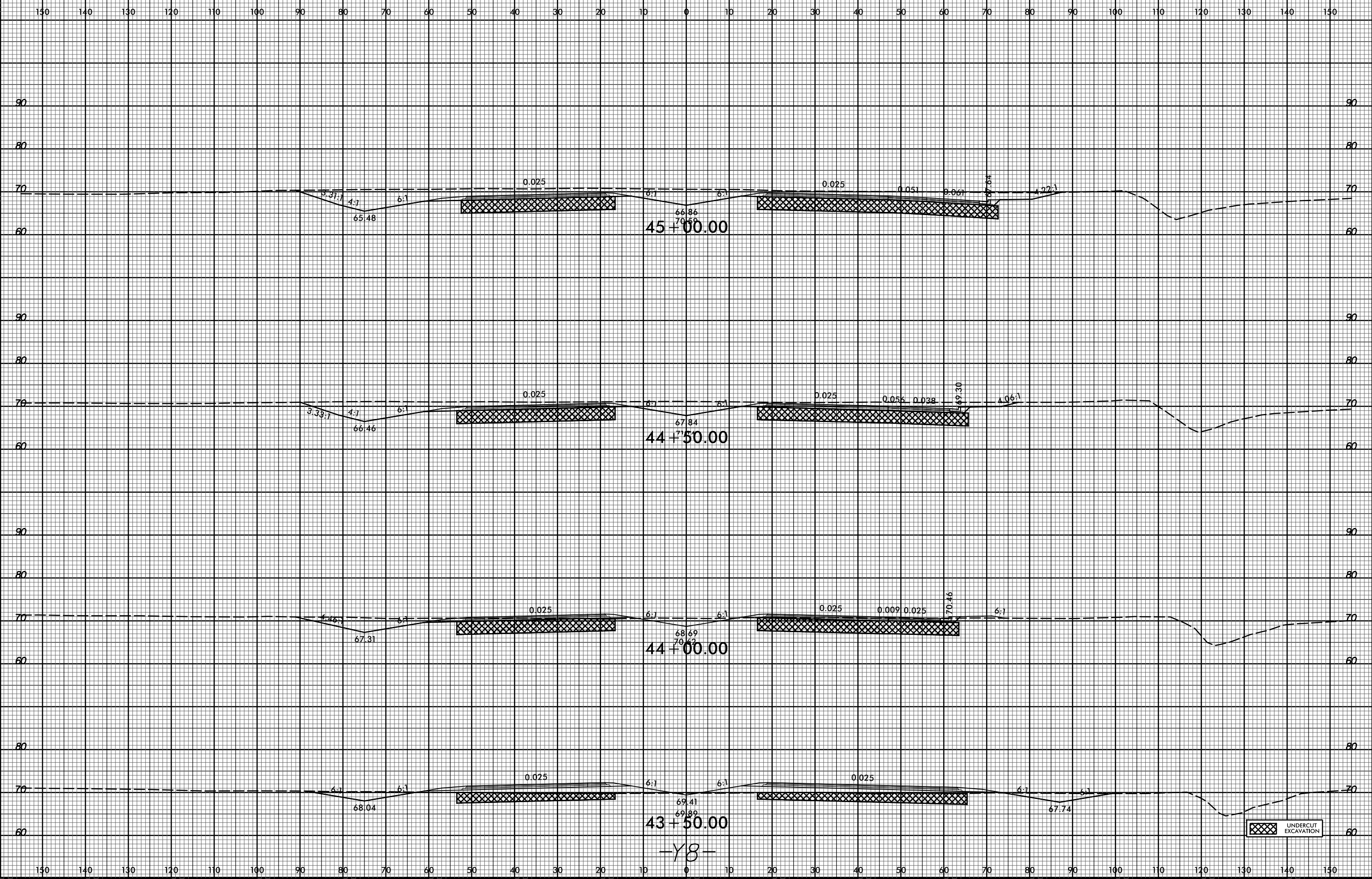
UNDERCUT EXCAVATION

-Y8-

6/23/16



PROJ. REFERENCE NO. R-5703 SHEET NO. X-219



06-SEP-2017 14:59
R:\FORWARD\XSS\XSS-R-5703-RDY-Y8.XPL.dgn
R:\SERVICES\SSS

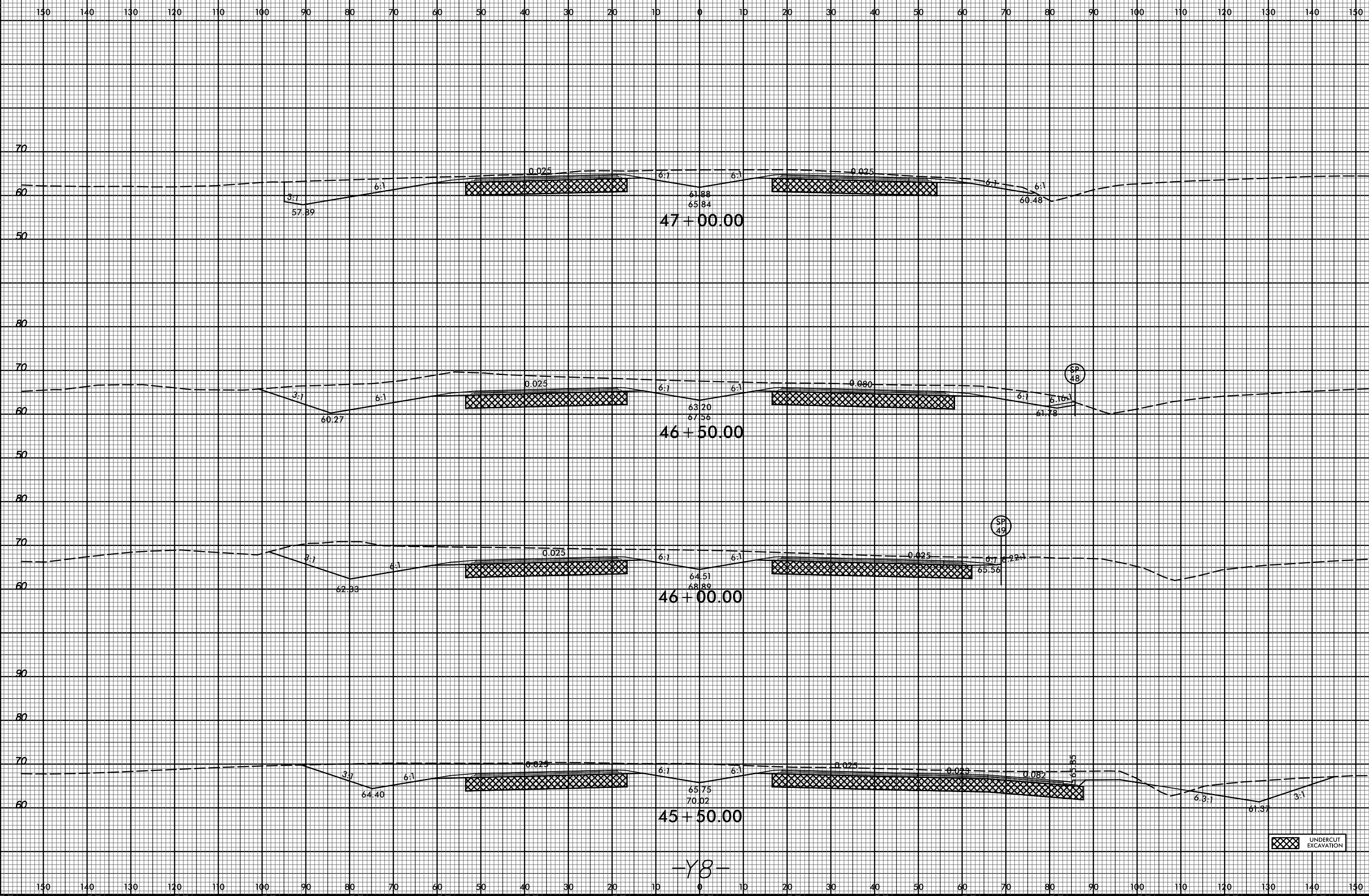
45+00.00
44+50.00
44+00.00
43+50.00
-Y8-

UNDERCUT EXCAVATION

8/23/16



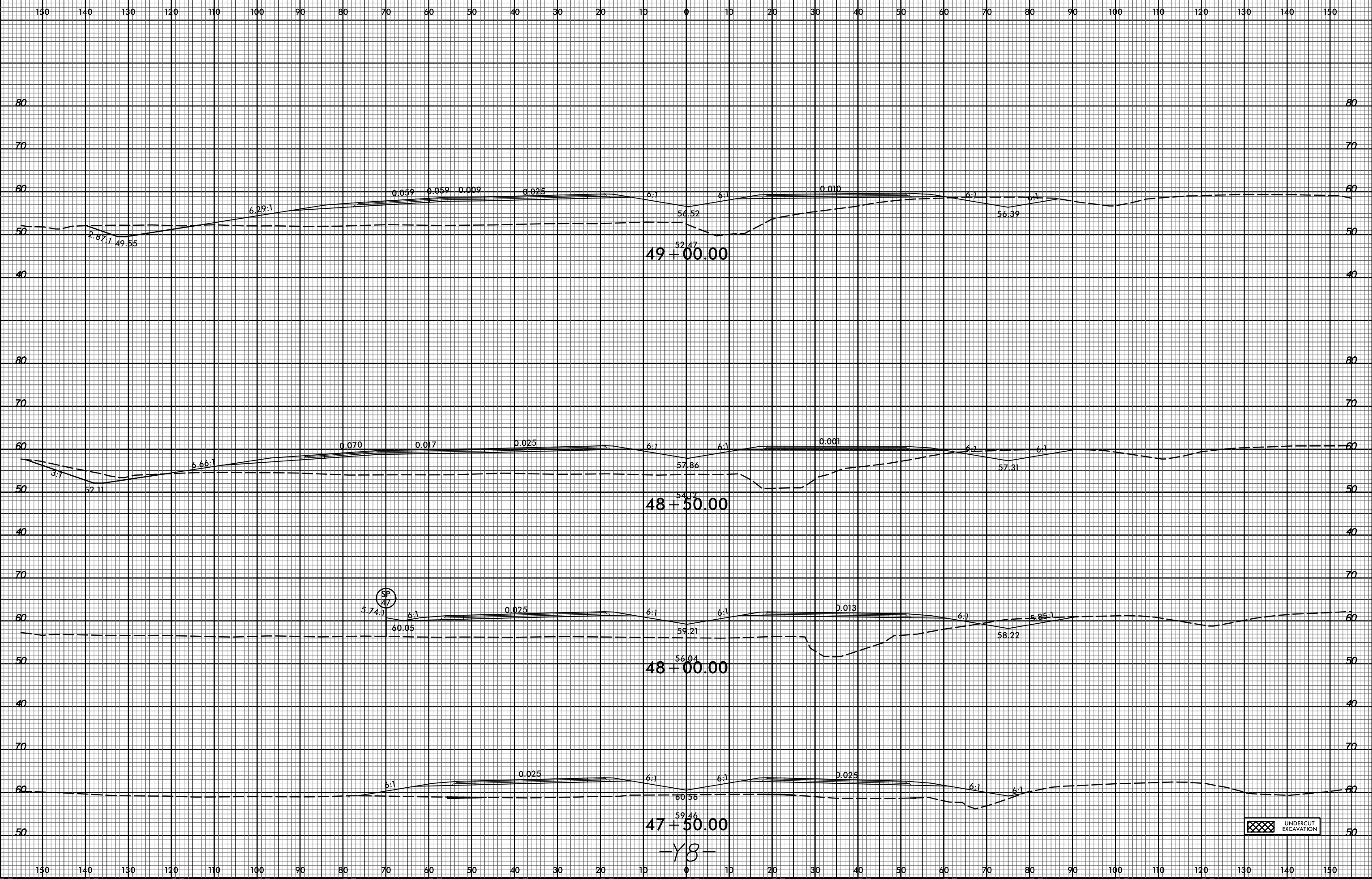
PROJ. REFERENCE NO. R-5703 SHEET NO. X-220



06-SEP-2017 14:21
R:\PROJECTS\2017\16\8\23\16\X-220.dgn
R:\PROJECTS\2017\16\8\23\16\X-220.dgn
R:\PROJECTS\2017\16\8\23\16\X-220.dgn

-Y8-

UNDERCUT EXCAVATION



49 + 00.00

48 + 50.00

48 + 00.00

47 + 50.00

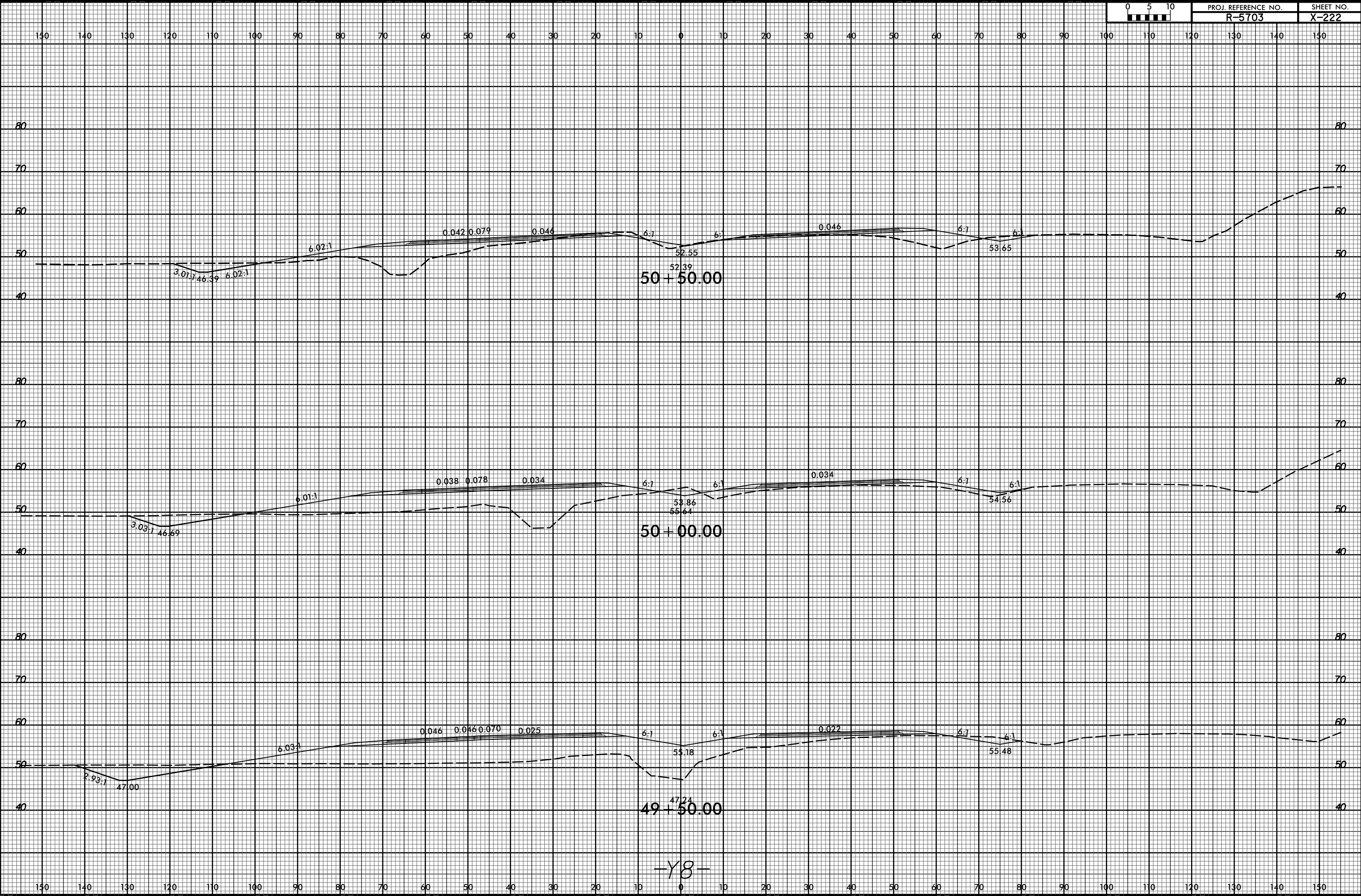
-Y8-



8/23/16



PROJ. REFERENCE NO. R-5703 SHEET NO. X-222



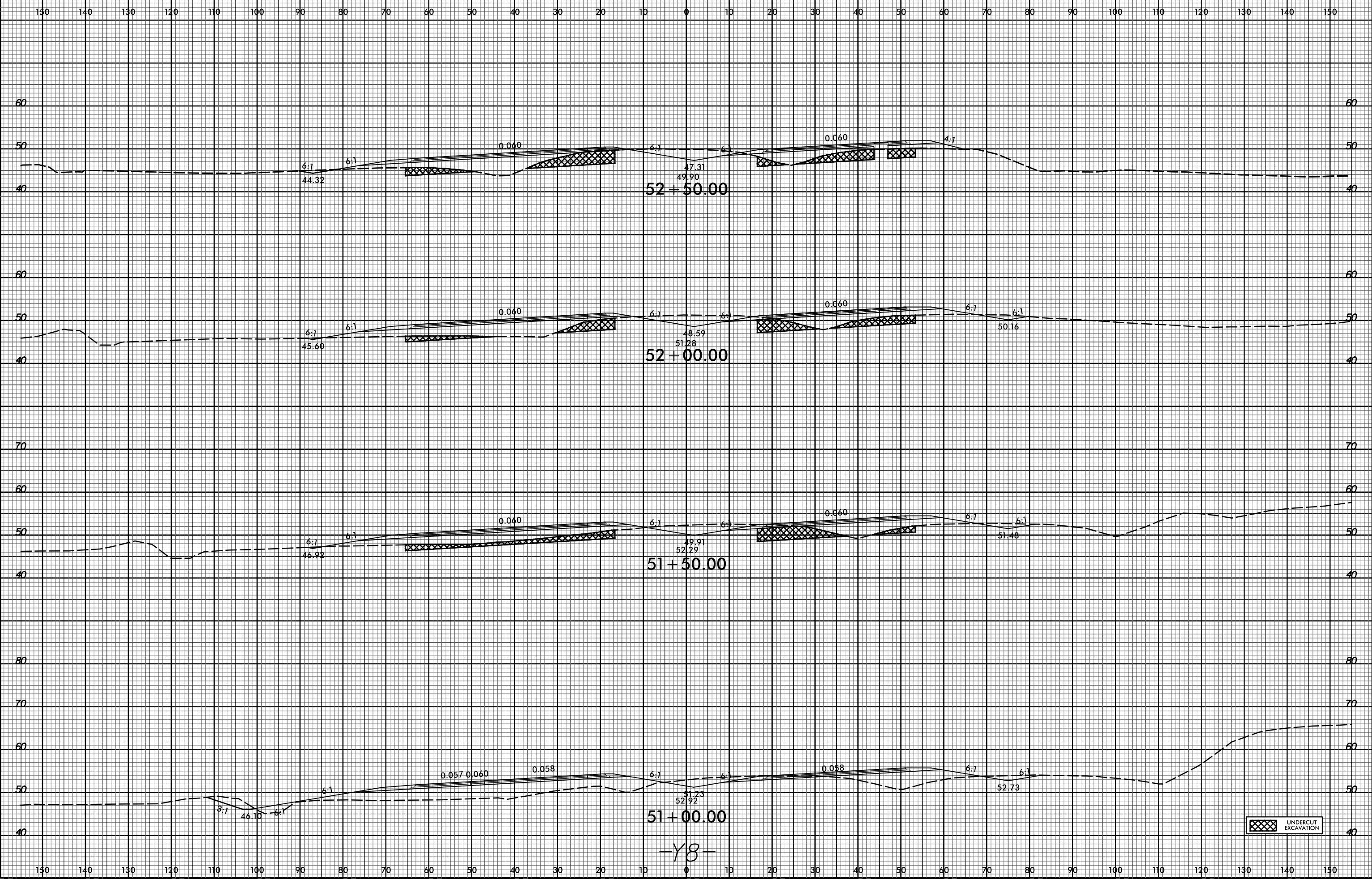
50 + 50.00

50 + 00.00

49 + 50.00

-Y8-

06-SEP-2017 14:59 R:\FORWARD\X\SSA R-5703-RDY_Y8_XPL.dgn



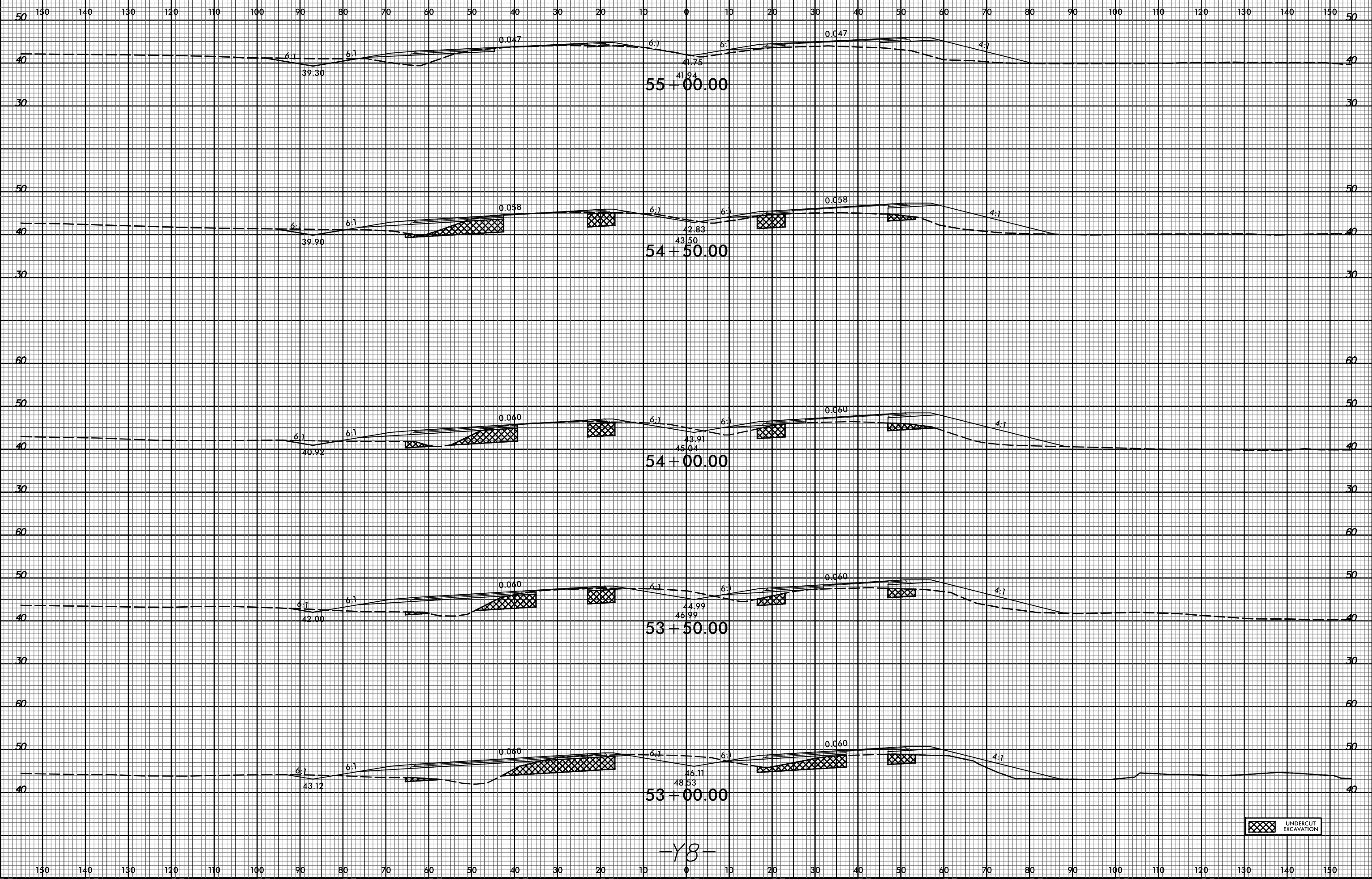
UNDERCUT EXCAVATION

-Y8-

8/23/16



PROJ. REFERENCE NO. R-5703 SHEET NO. X-224



06-SEP-2017 11:59
R:\PROJECTS\X-224\X-224-R-5703-RDY-Y8.XPL.dgn
R:\USER\RDY\

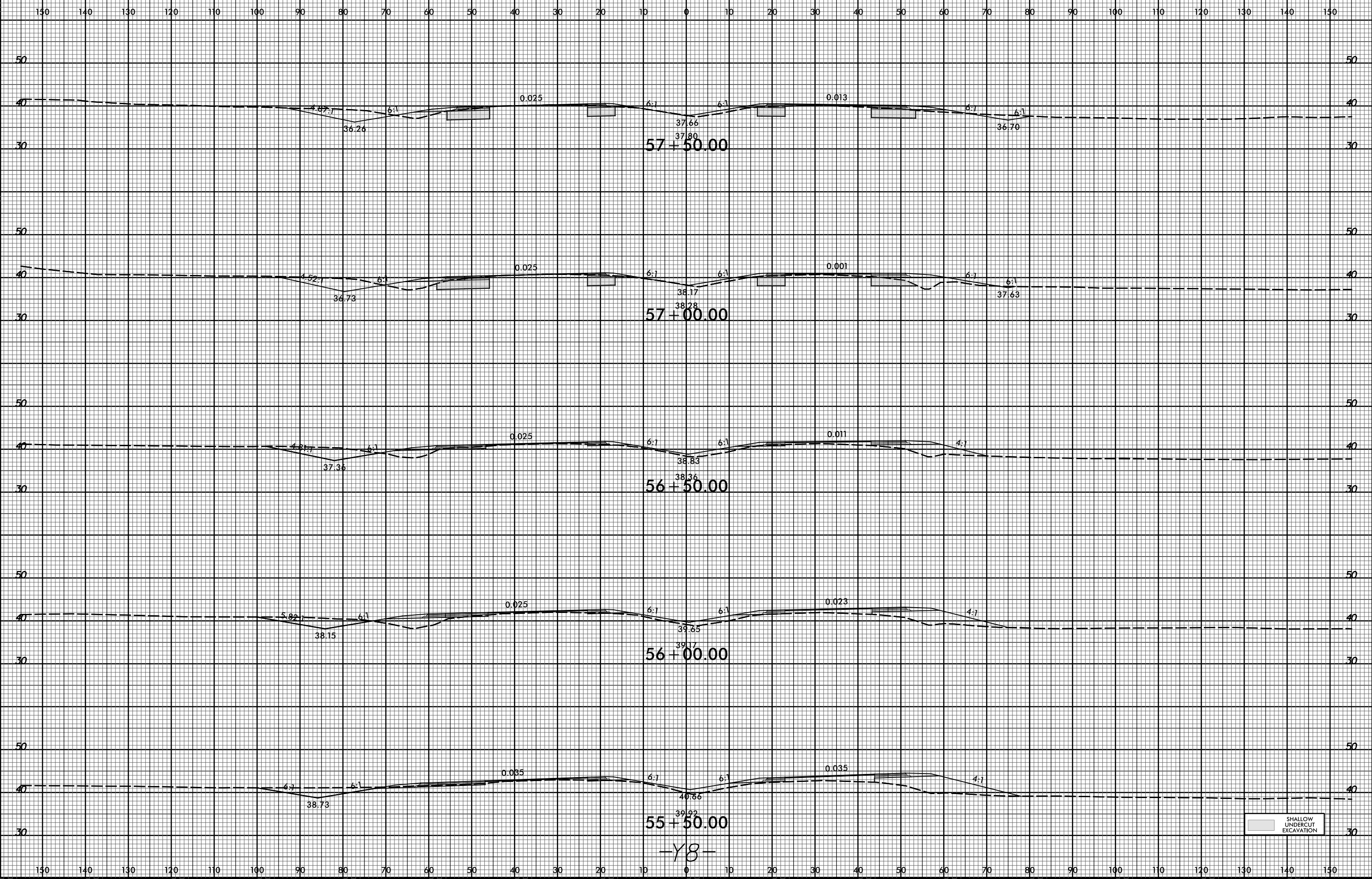
-Y8-

UNDERCUT EXCAVATION

6/23/16

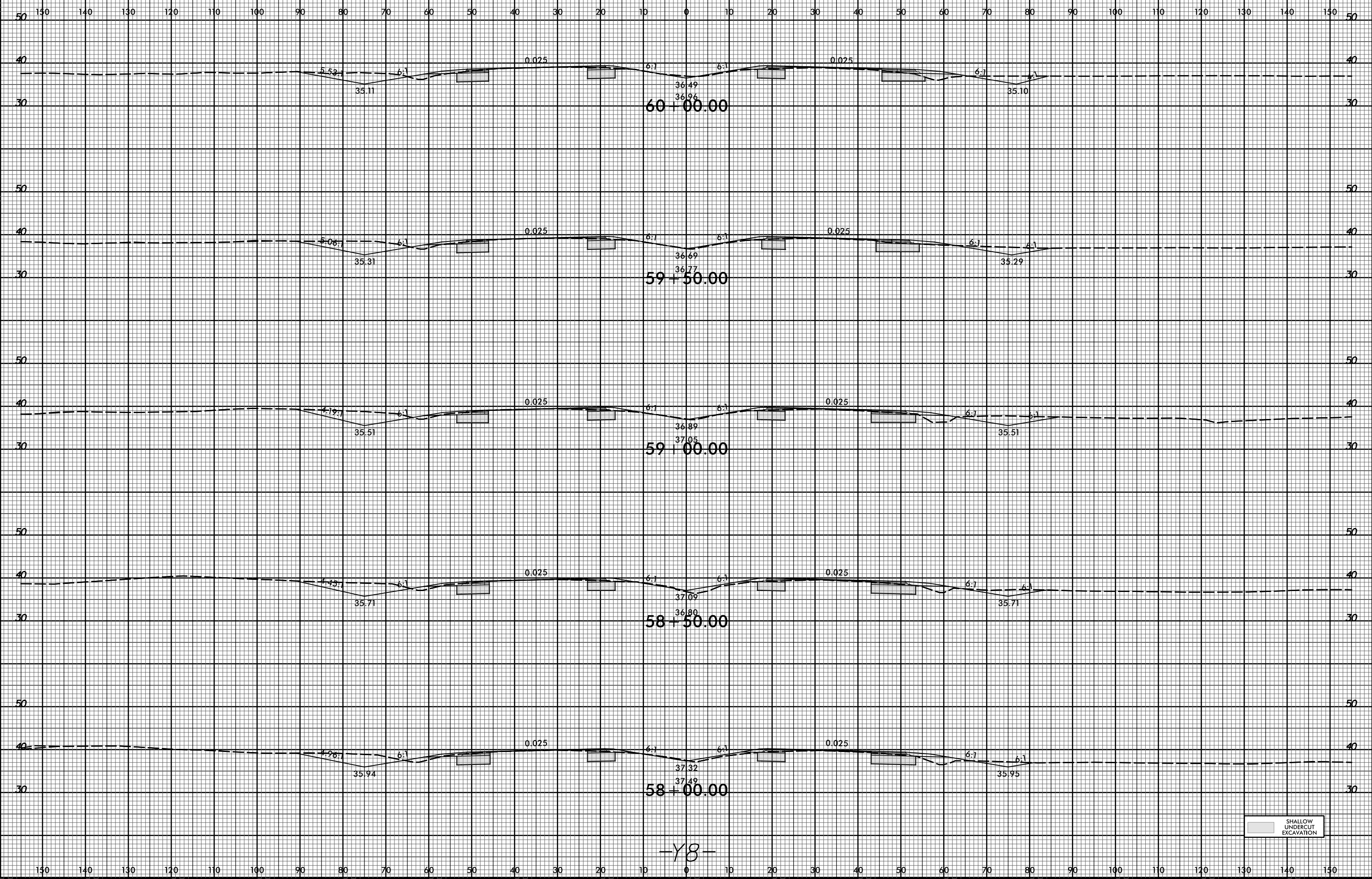


PROJ. REFERENCE NO. R-5703 SHEET NO. X-225



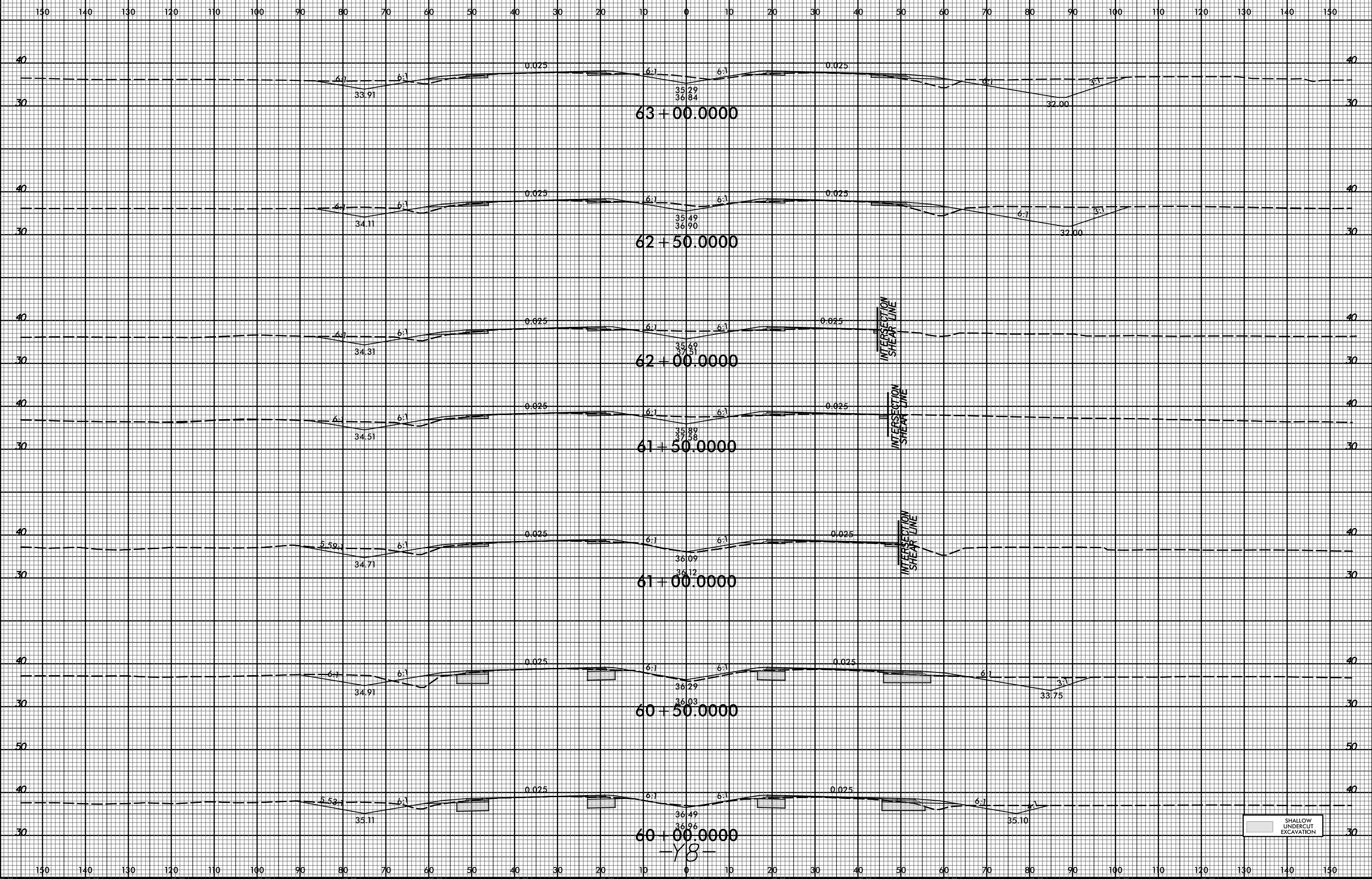
06-SEP-2017 14:59
R:\FORWARD\X\SSA R-5703_RDY_Y8_XPL.dgn
SSA\SSA\SSA

-Y8-

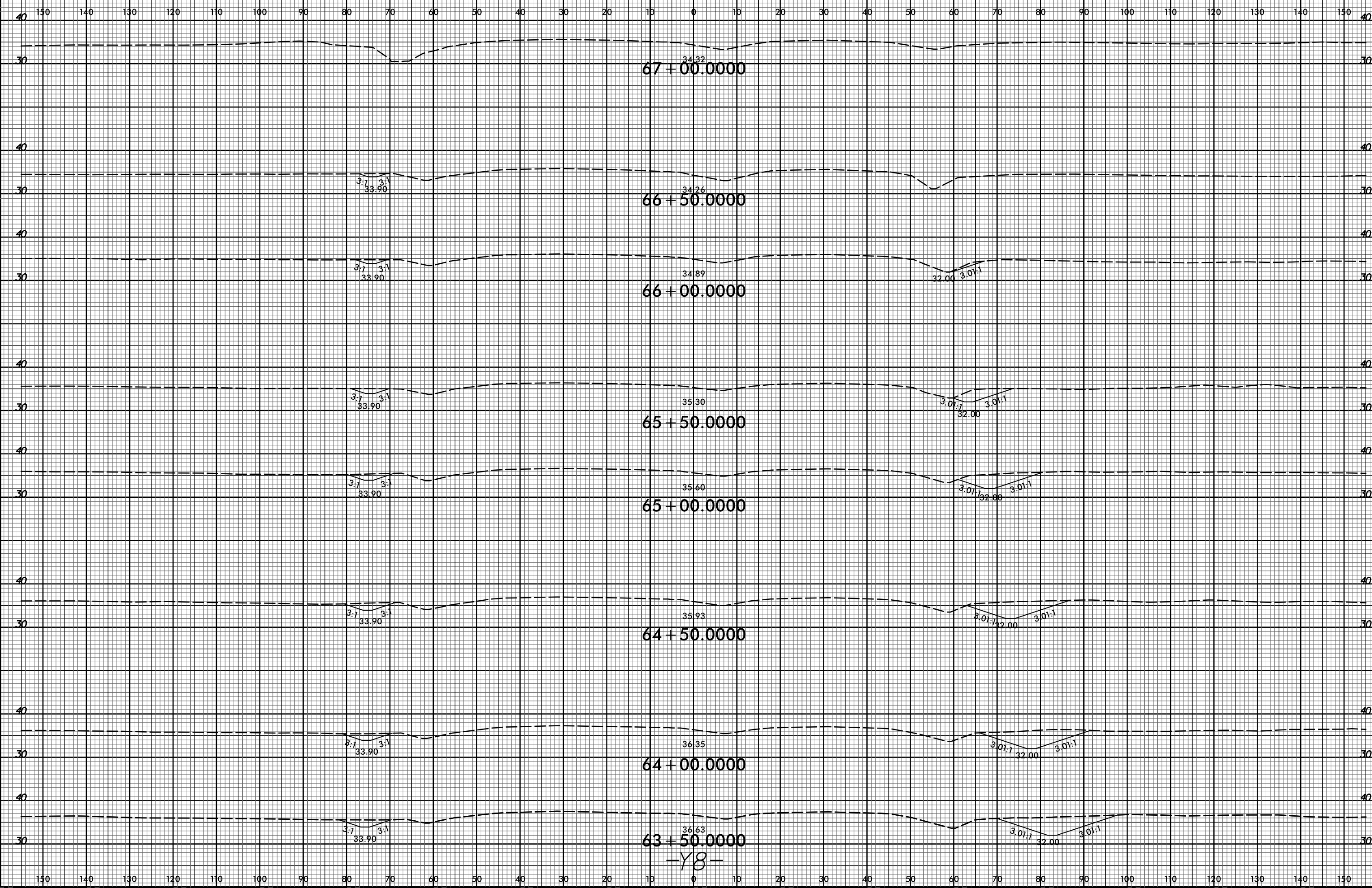


SHALLOW UNDERCUT EXCAVATION

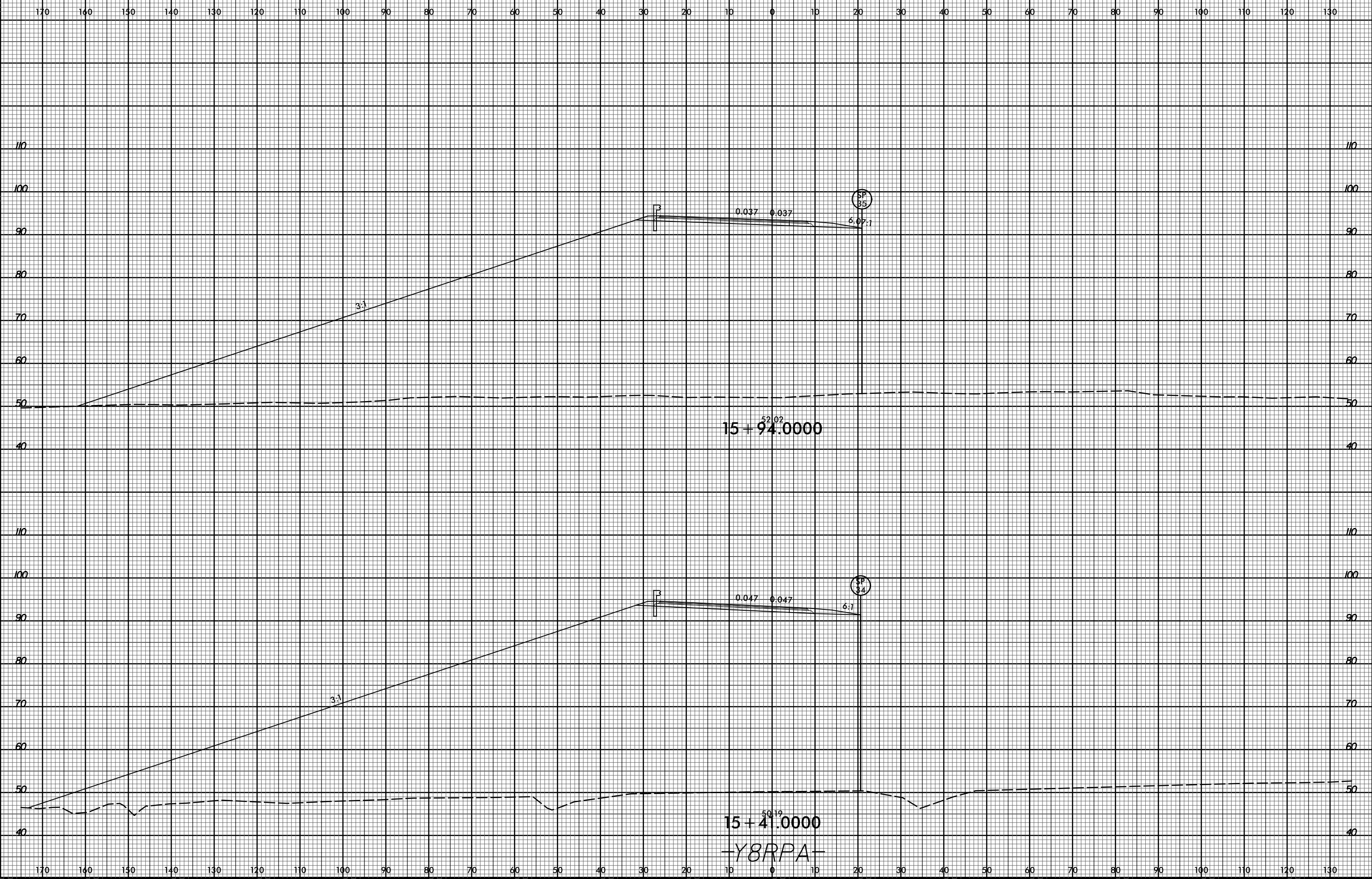
-Y8-



60+00.000
-Y8-



-Y8-



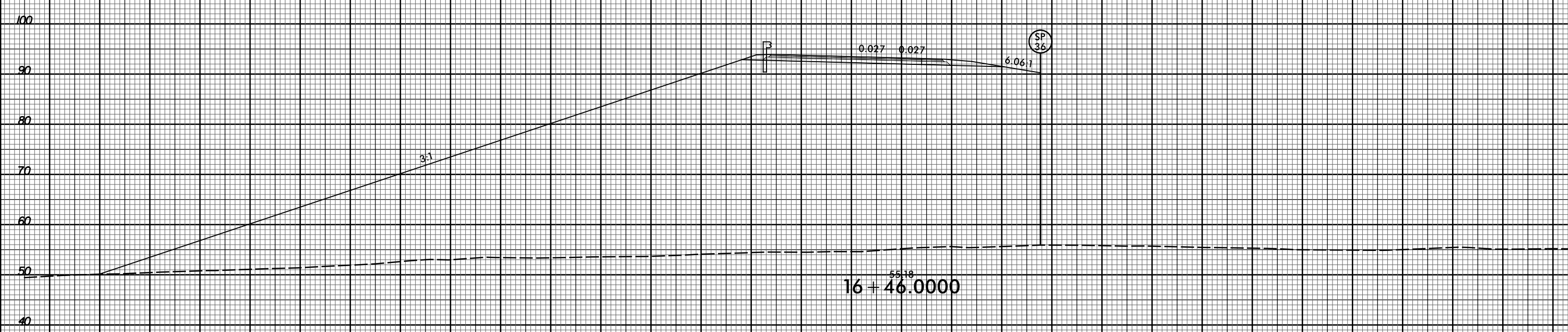
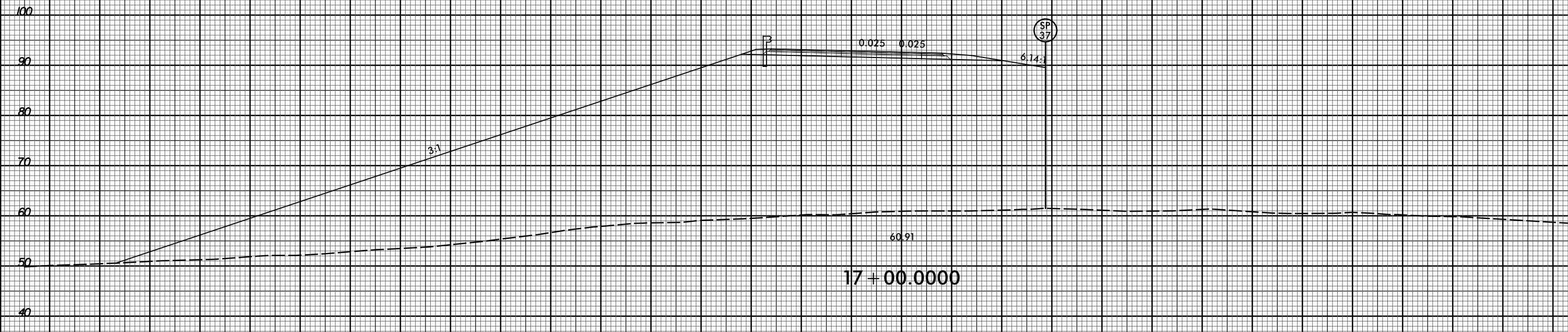
15 + 94.0000

15 + 41.0000

-YBRPA-

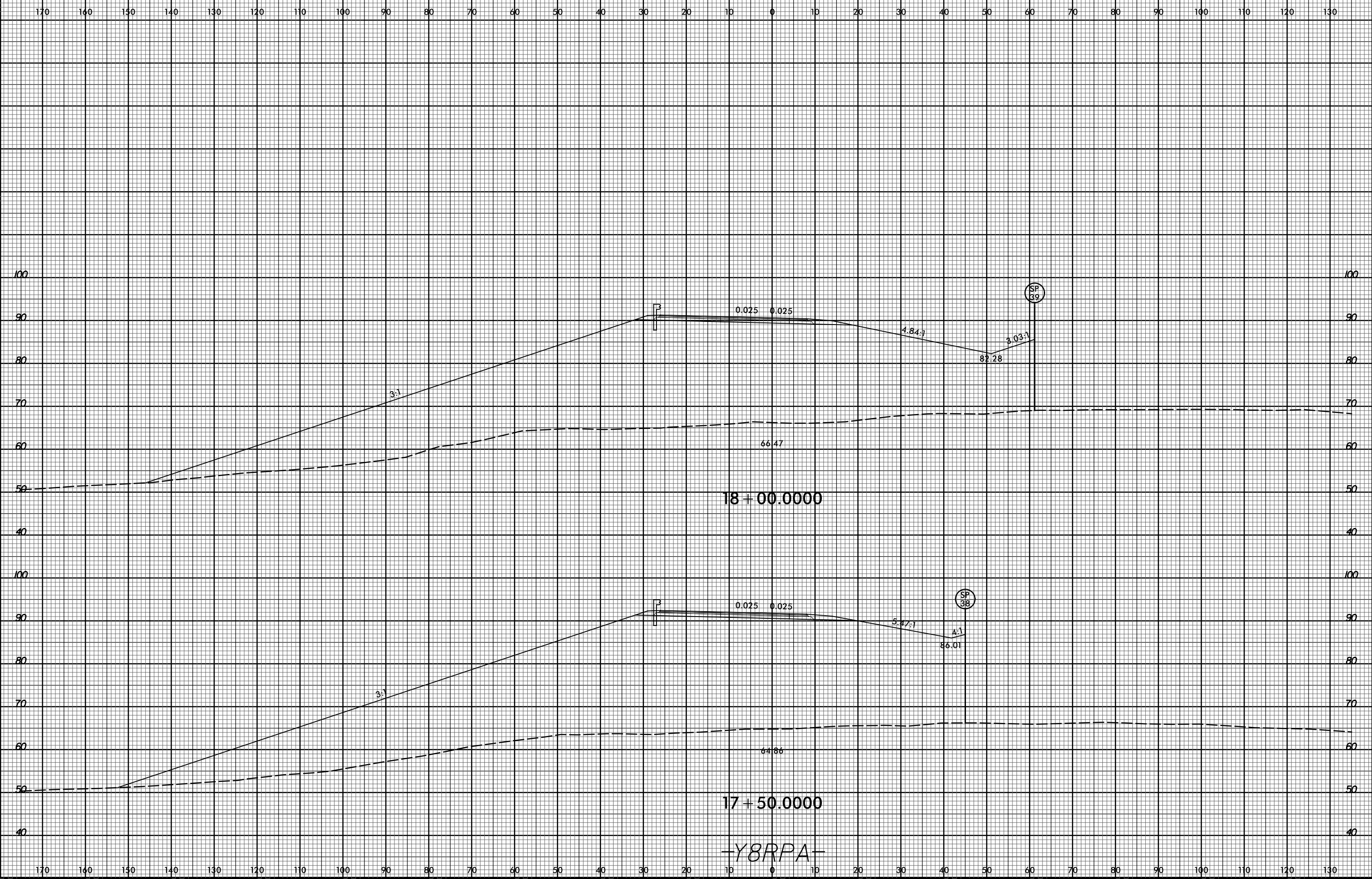


170 140 130 120 110 100 90 80 70 60 50 40 30 20 10 0 10 20 30 40 50 60 70 80 90 100 110 120 130



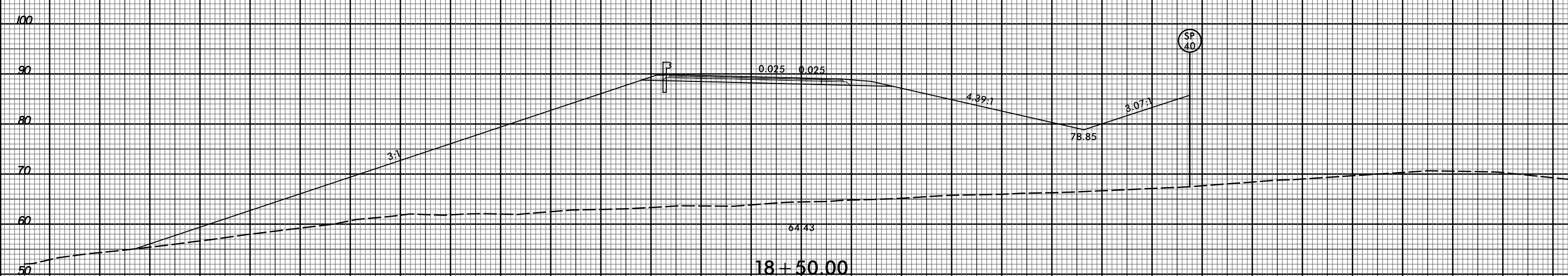
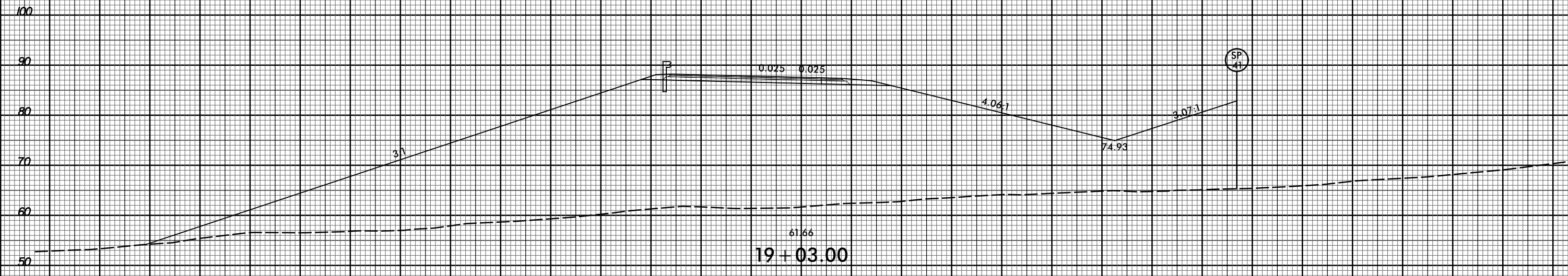
-YBRPA-

170 140 130 120 110 100 90 80 70 60 50 40 30 20 10 0 10 20 30 40 50 60 70 80 90 100 110 120 130



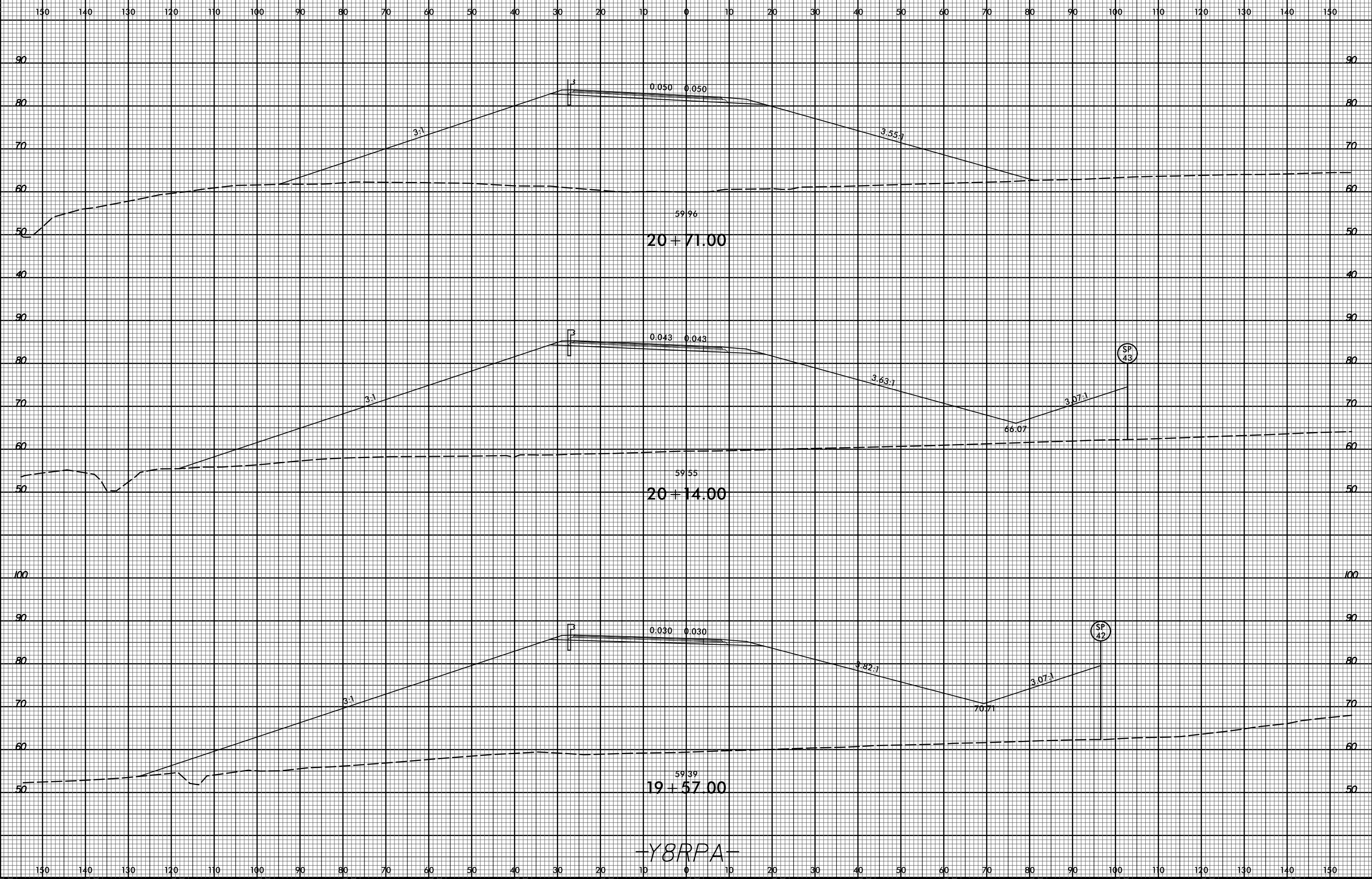


150 140 130 120 110 100 90 80 70 60 50 40 30 20 10 0 10 20 30 40 50 60 70 80 90 100 110 120 130 140 150

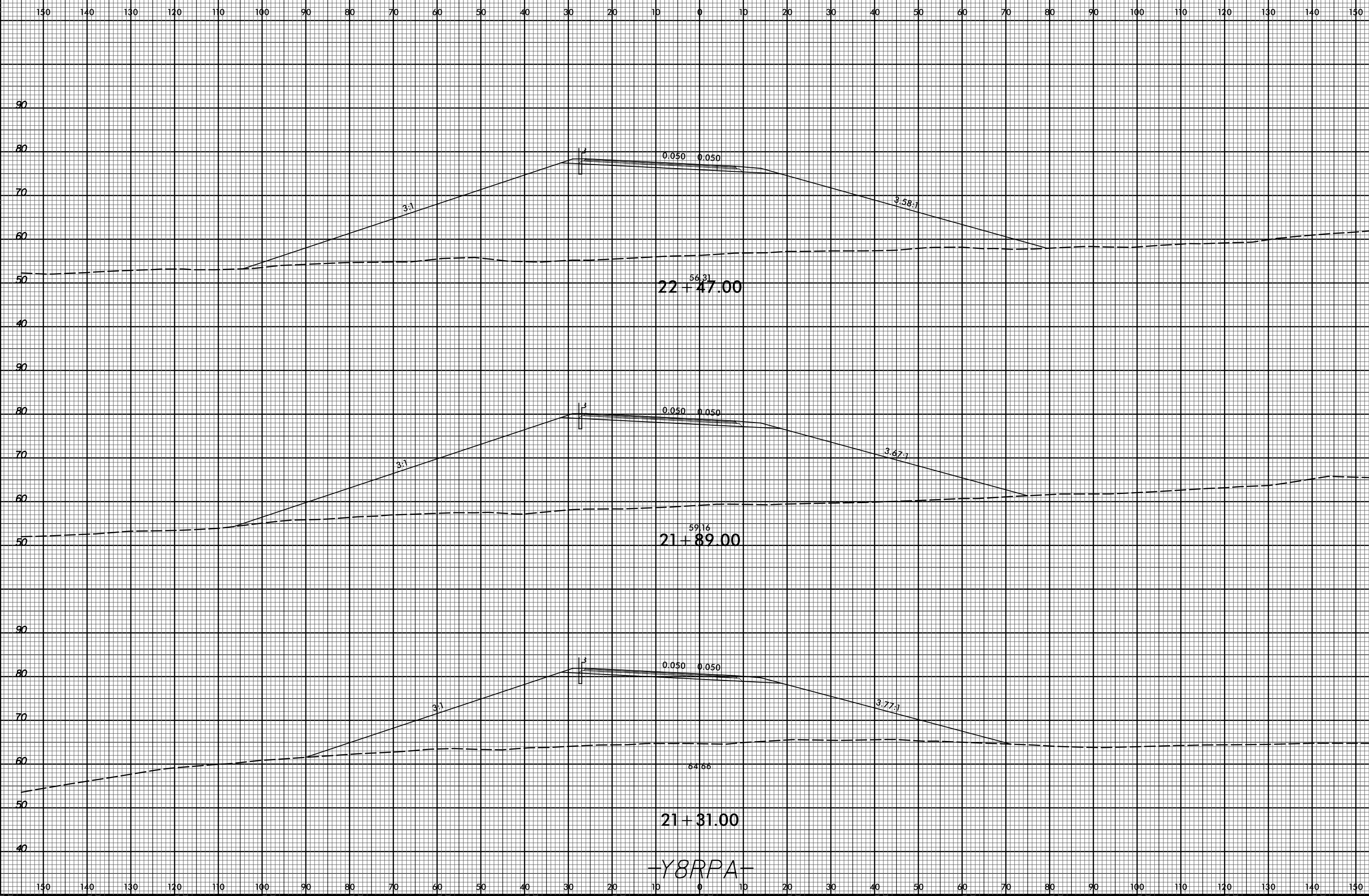


-Y8RPA-

150 140 130 120 110 100 90 80 70 60 50 40 30 20 10 0 10 20 30 40 50 60 70 80 90 100 110 120 130 140 150



-Y8RPA-

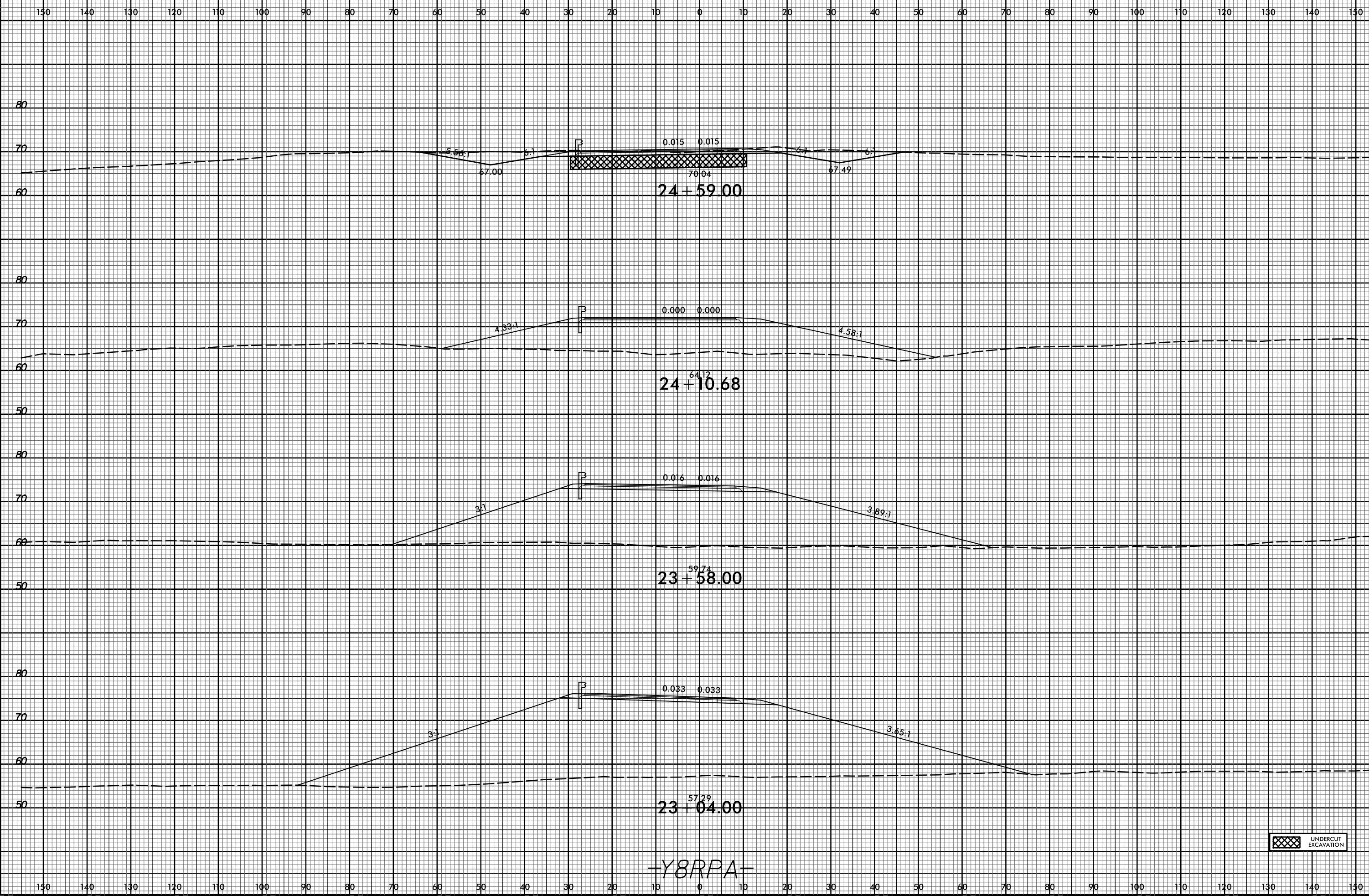


22 + 47.00

21 + 89.00

21 + 31.00

-Y8RPA-



24 + 59.00


24 + 10.68

23 + 58.00

23 + 04.00

-Y8RPA-





27 + 13.00

26 + 65.00

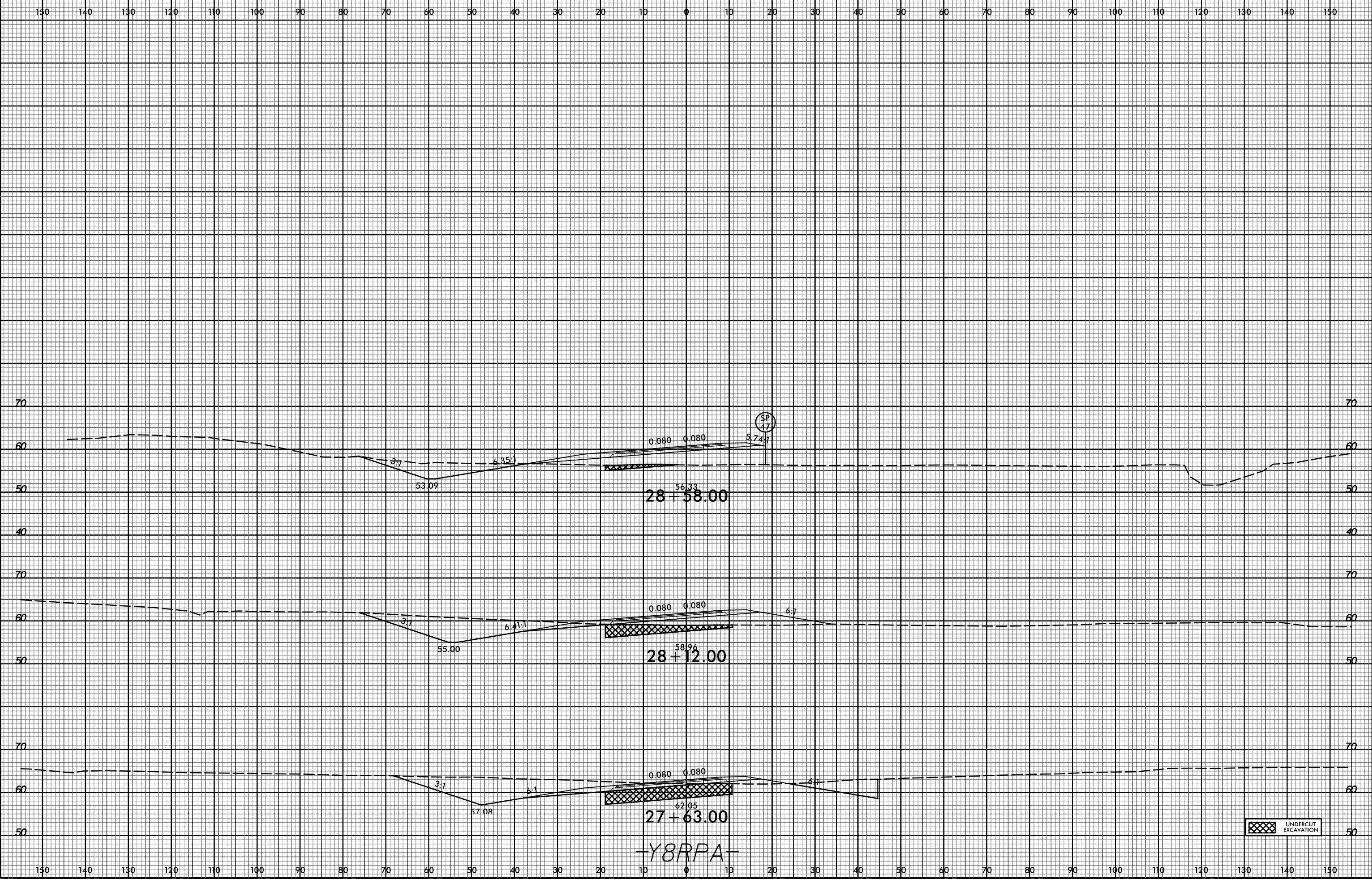
26 + 16.00

25 + 50.00

25 + 03.00

-Y8RPA-

UNDERCUT EXCAVATION



06-SEP-2017 14:59
R:\FORWARD\XLS\XLS R-5703_RDY_Y8RPA_XPL.dgn
\$\$\$\$SERIAL\$\$\$\$

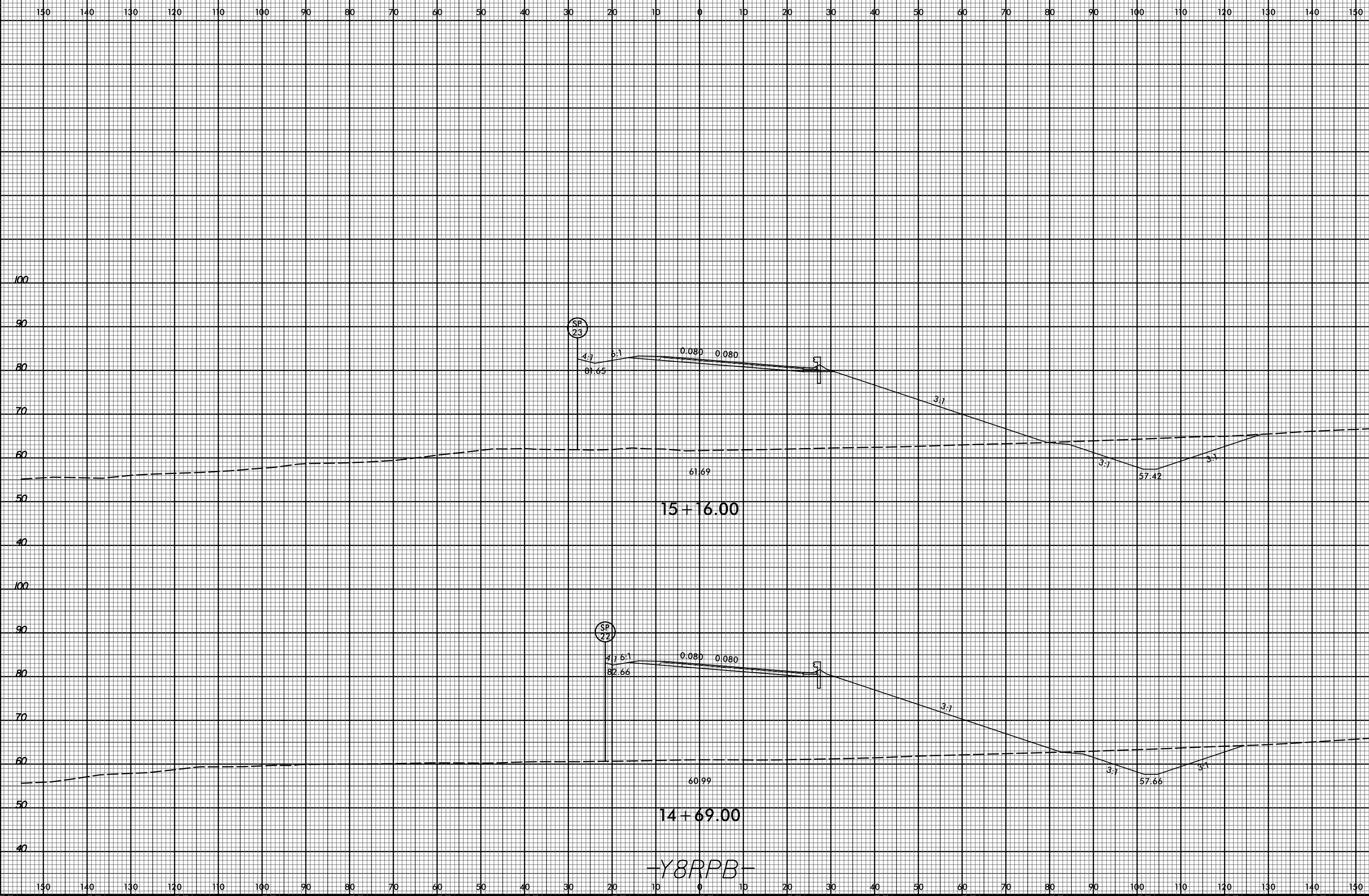
UNDERCUT
EXCAVATION

-Y8RPA-

6/23/16

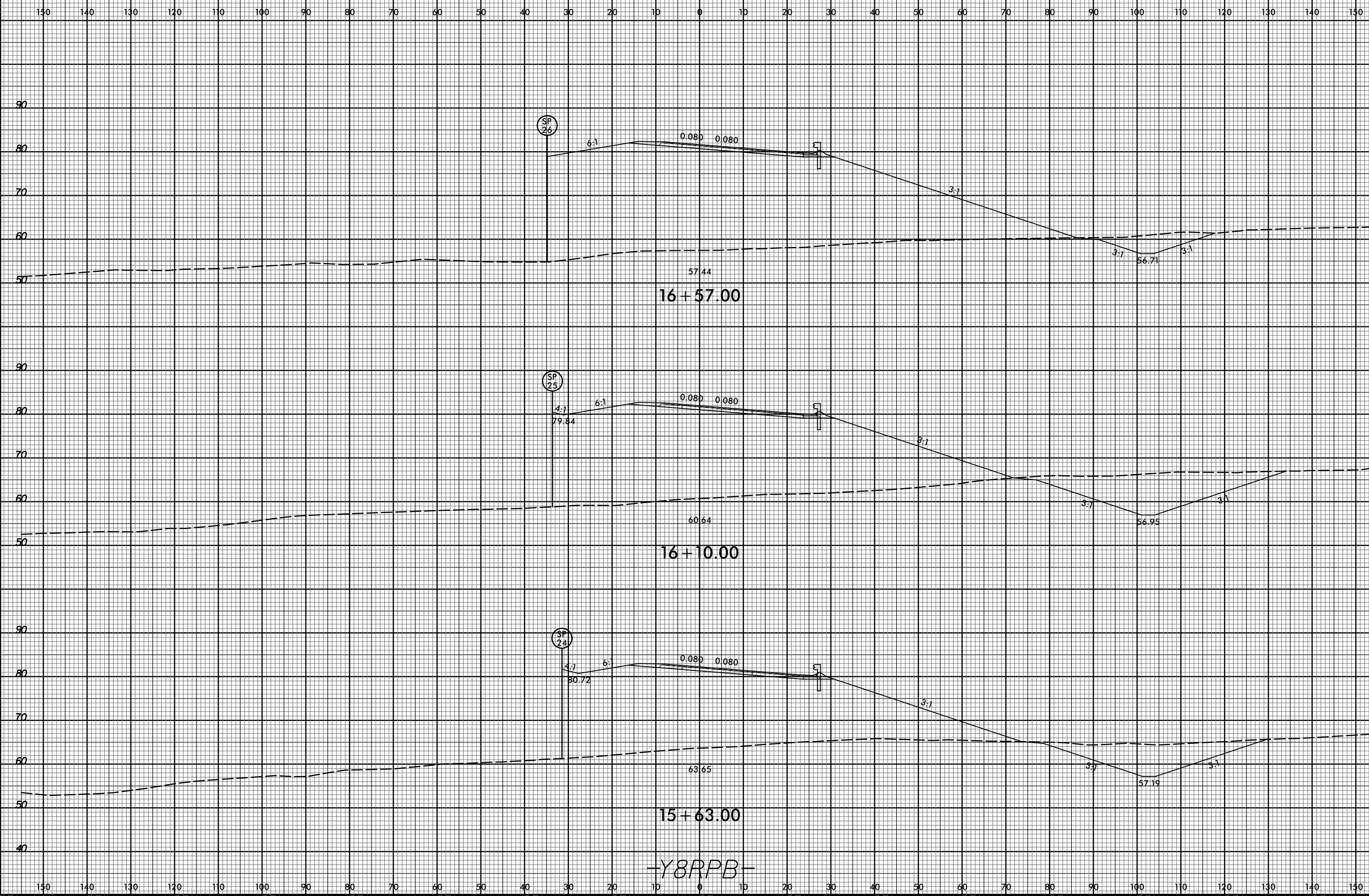


PROJ. REFERENCE NO. R-5703	SHEET NO. X-238
-------------------------------	--------------------



06-SEP-2017 14:59
 R:\FORWARD\XLS\XLS\R-5703_RDY_Y8RPB_XPL.dgn
 \$\$\$USERNAME\$\$\$

-Y8RPB-



SP 26

SP 25

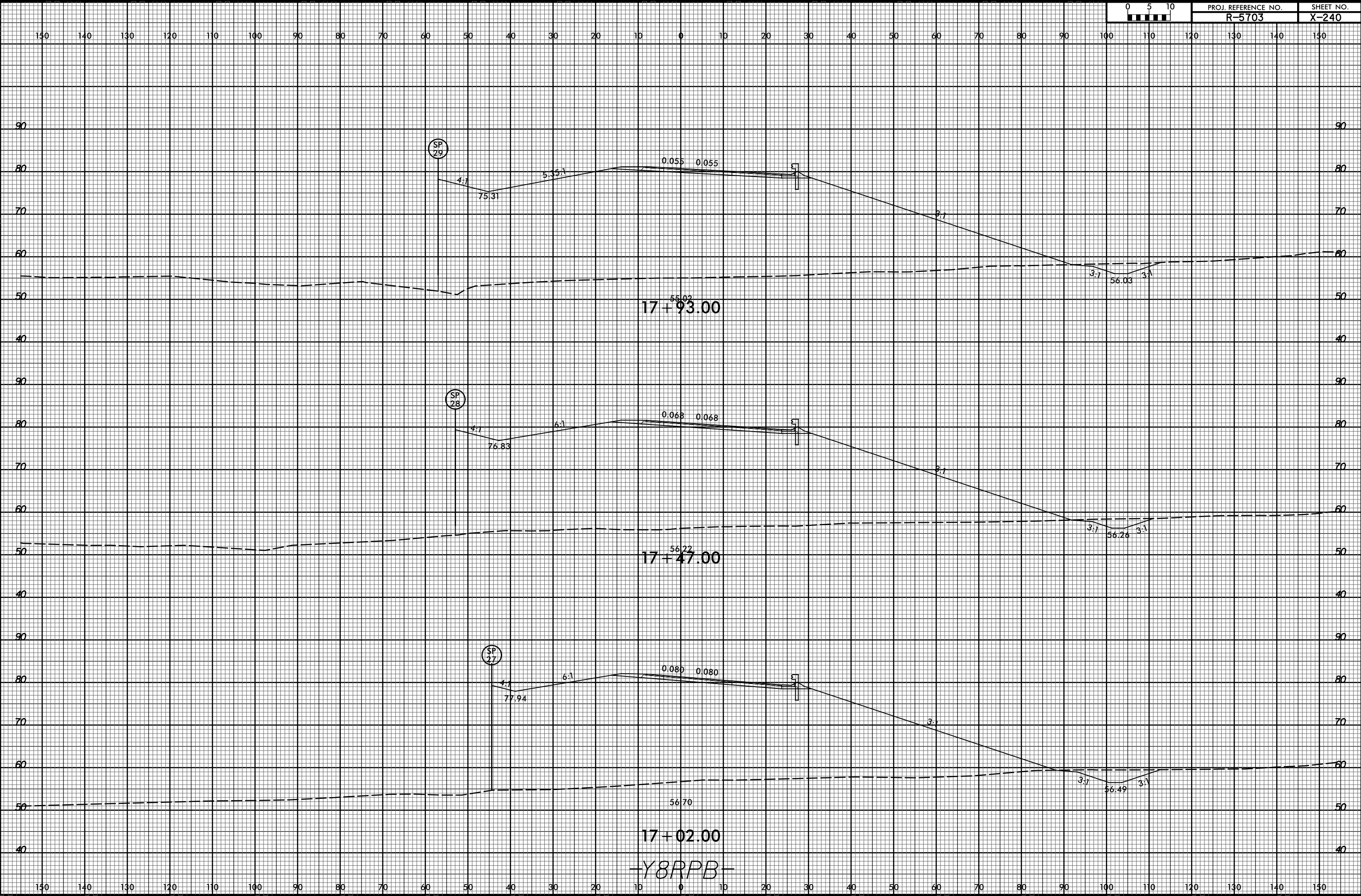
SP 24

16 + 57.00

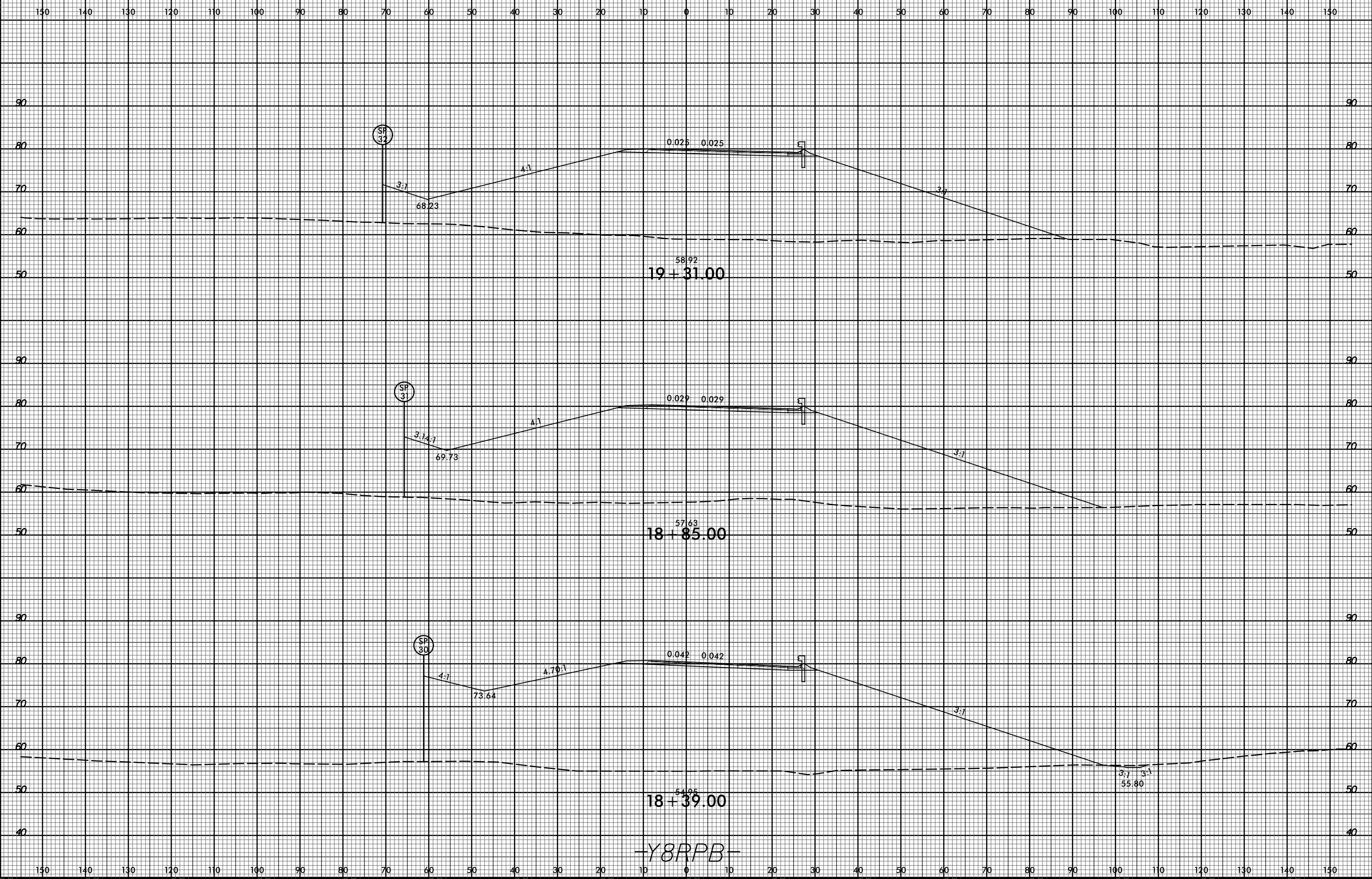
16 + 10.00

15 + 63.00

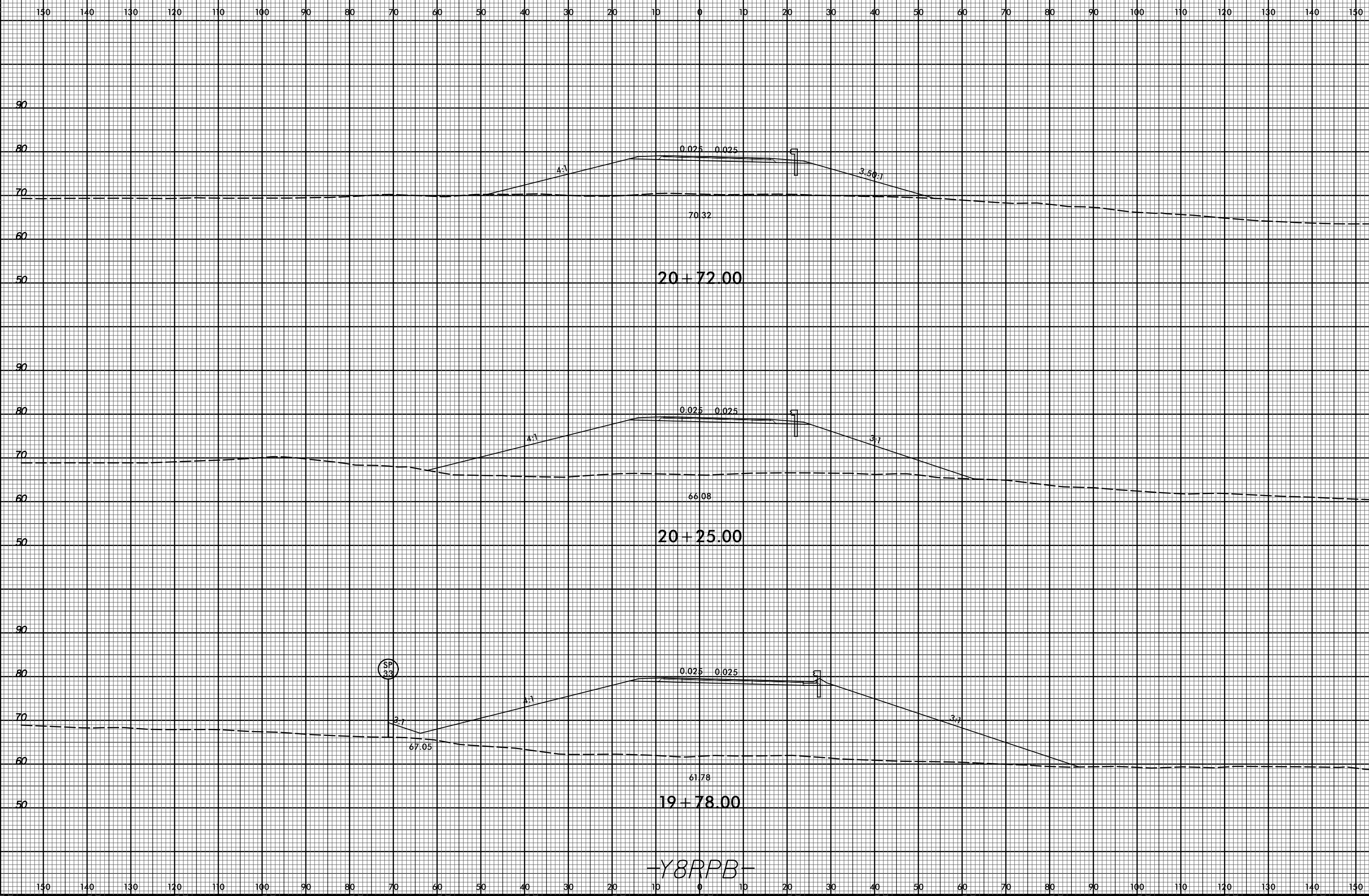
-Y8RPB-



17+93.00
17+47.00
17+02.00
-Y8RPB-



-Y8RPB-



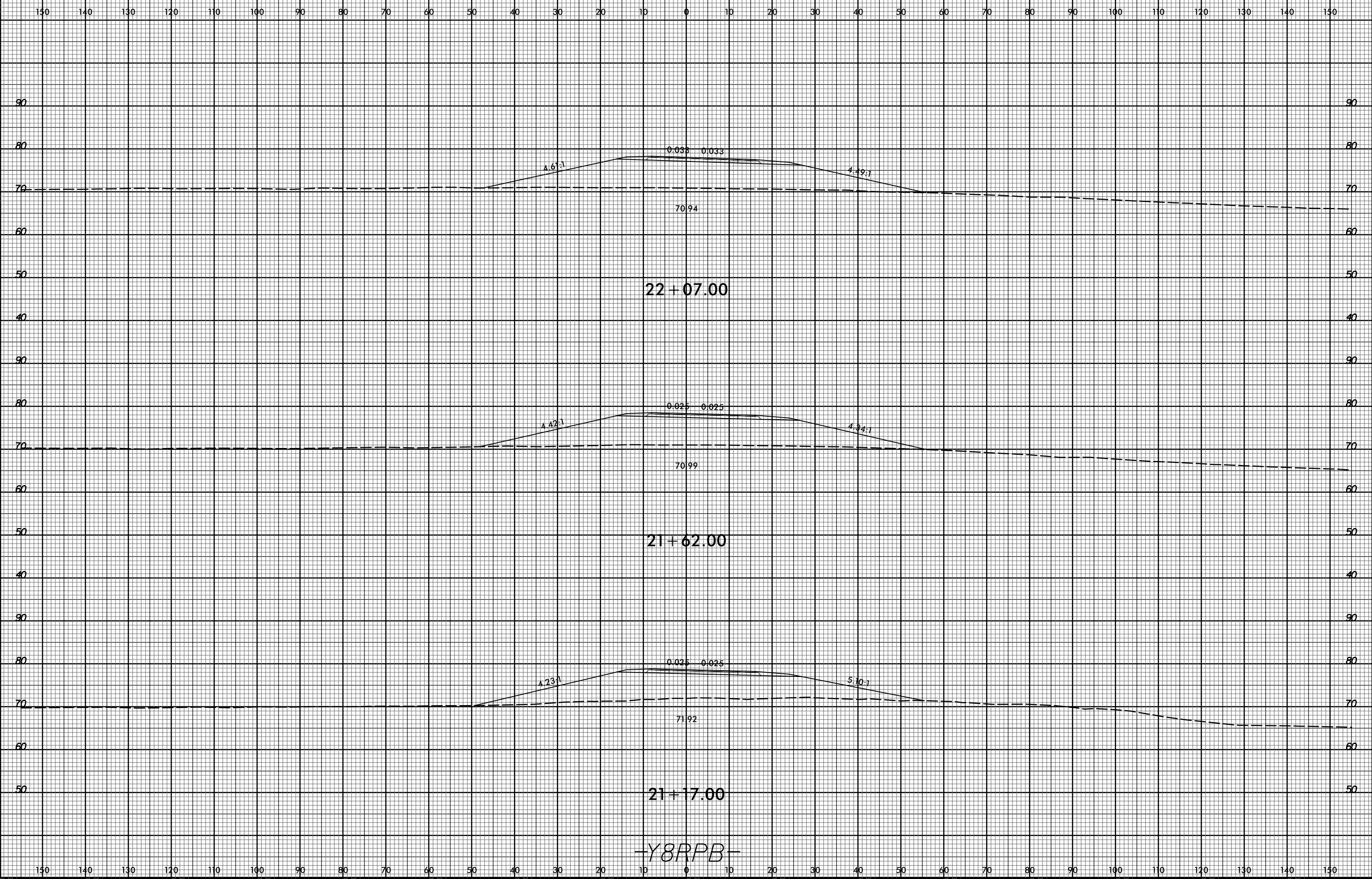
20 + 72.00

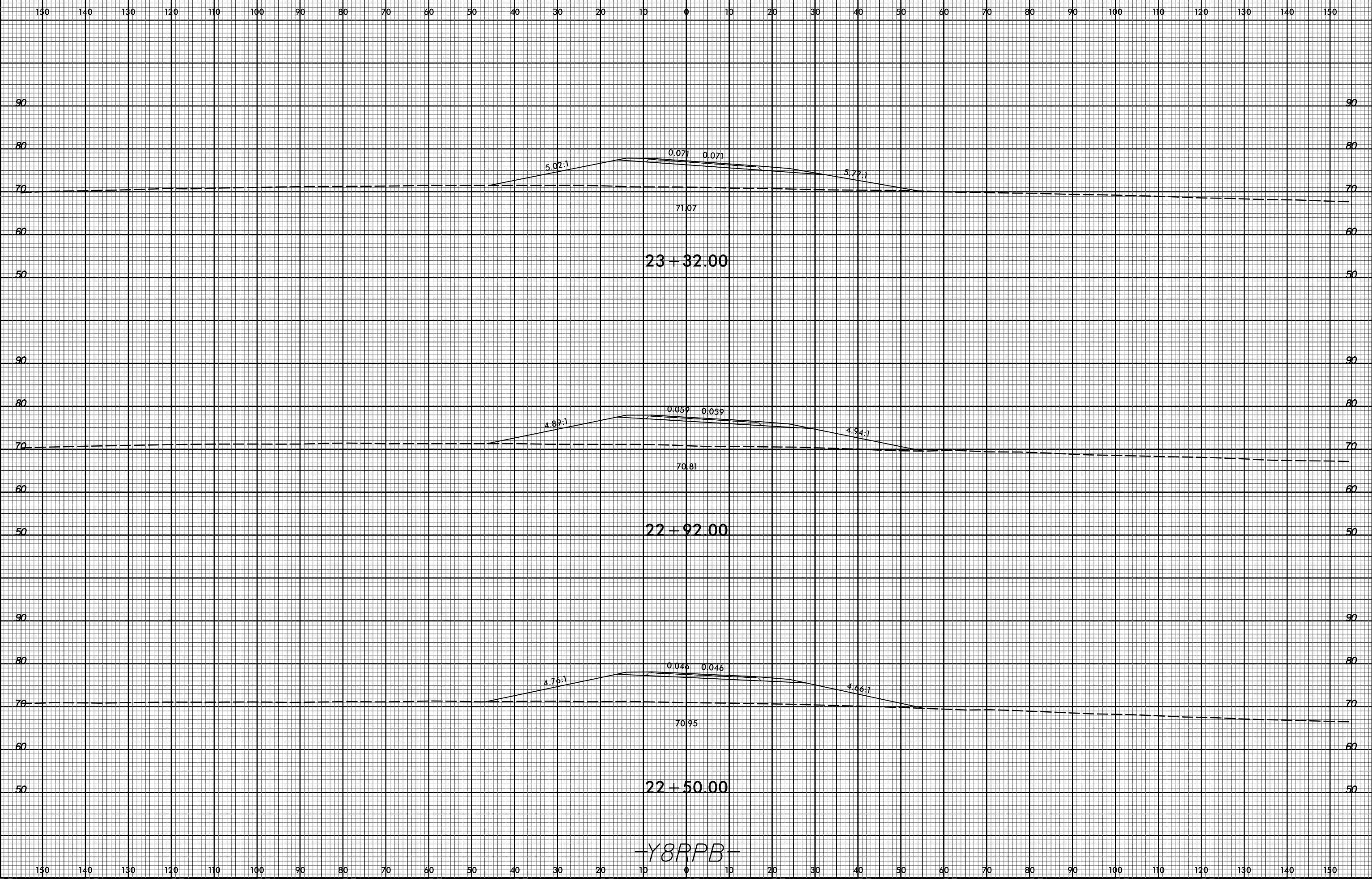
20 + 25.00

19 + 78.00

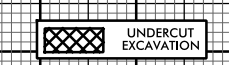
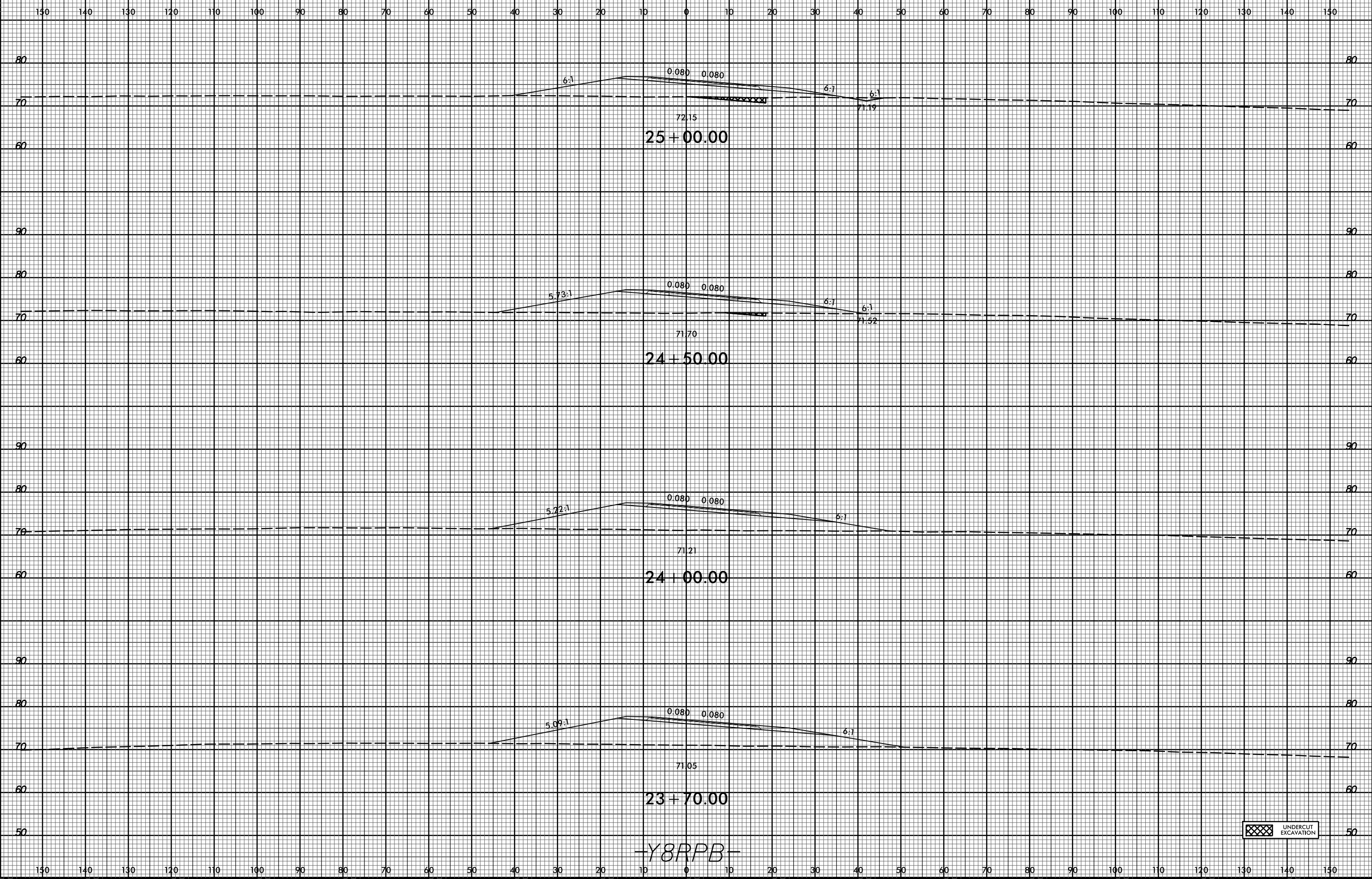
-Y8RFB-

SP 33

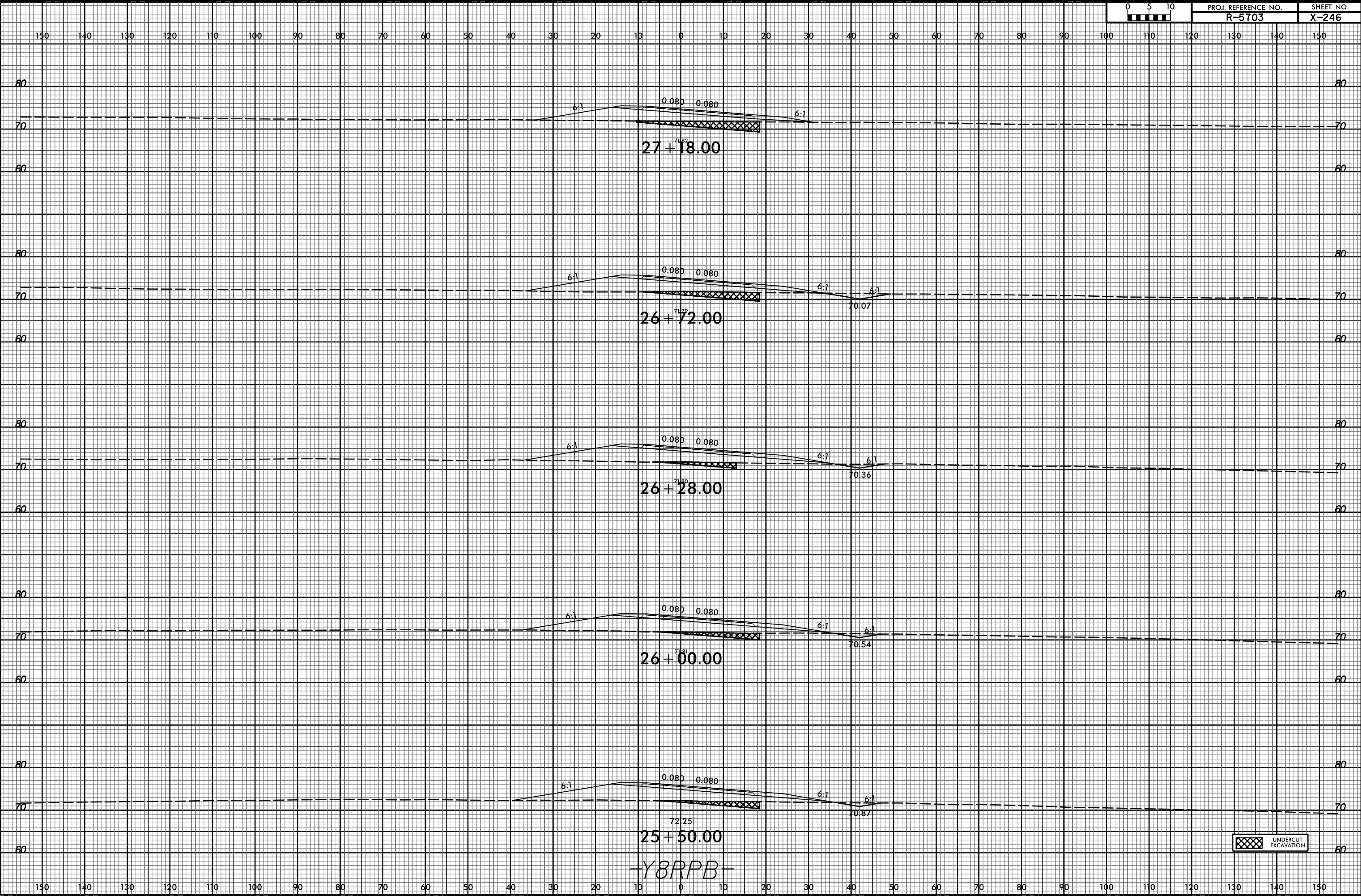




-Y8RPB-



-Y8RPB-

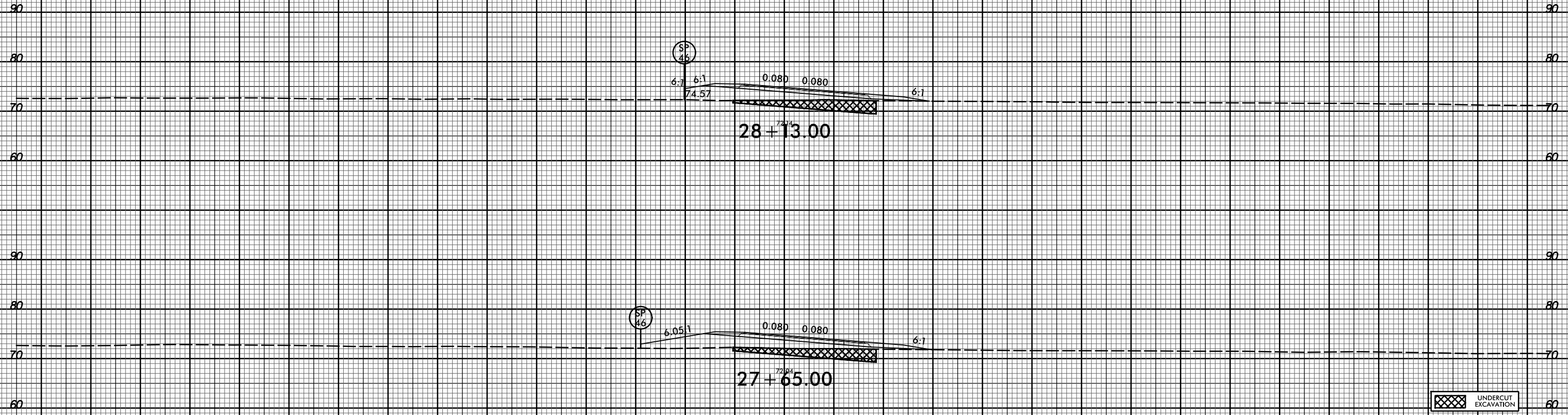


UNDERCUT EXCAVATION

Y8RPB



150 140 130 120 110 100 90 80 70 60 50 40 30 20 10 0 10 20 30 40 50 60 70 80 90 100 110 120 130 140 150



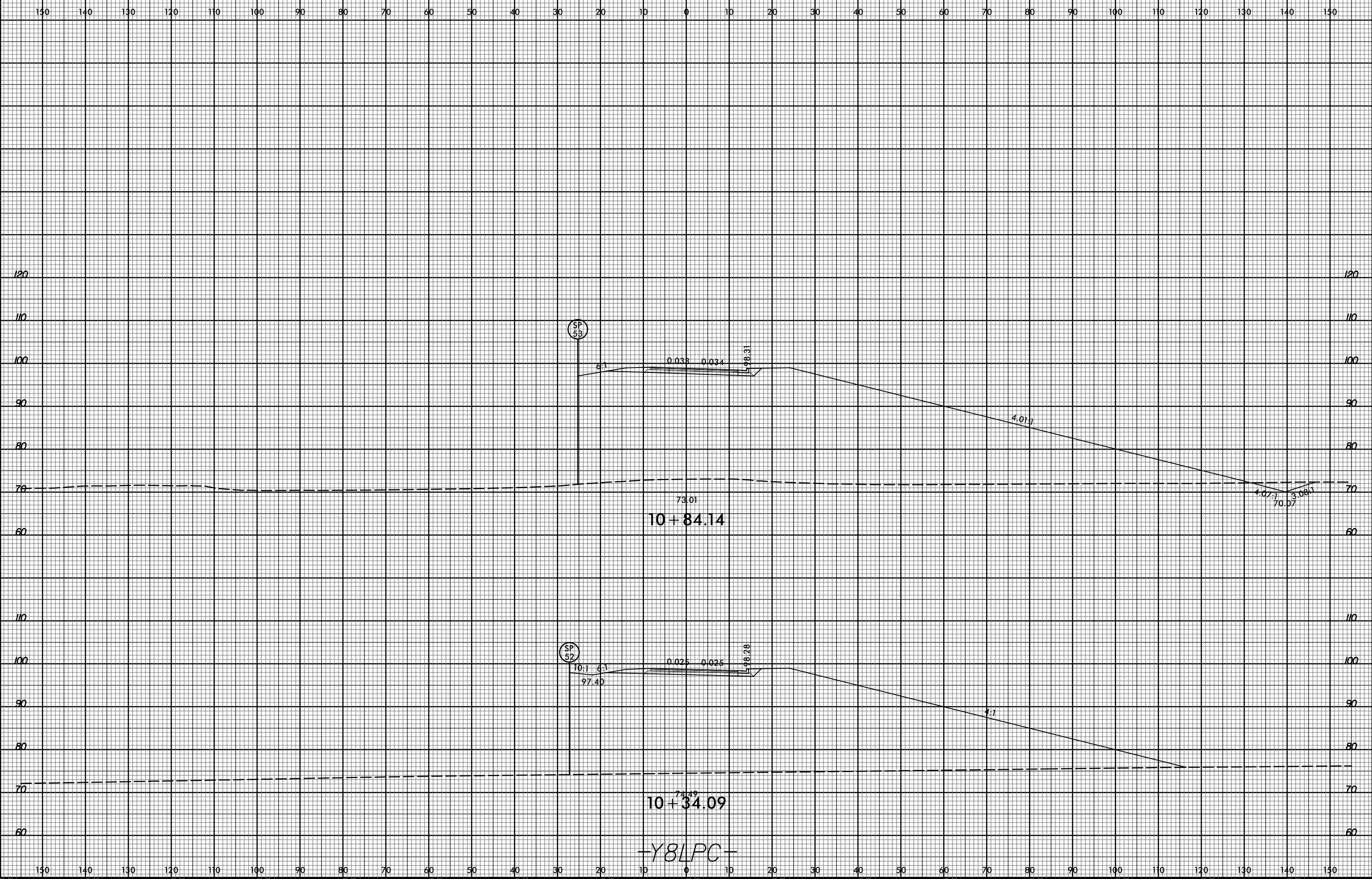
28 + 13.00

27 + 65.00

-Y8RPB-

UNDERCUT
EXCAVATION

150 140 130 120 110 100 90 80 70 60 50 40 30 20 10 0 10 20 30 40 50 60 70 80 90 100 110 120 130 140 150



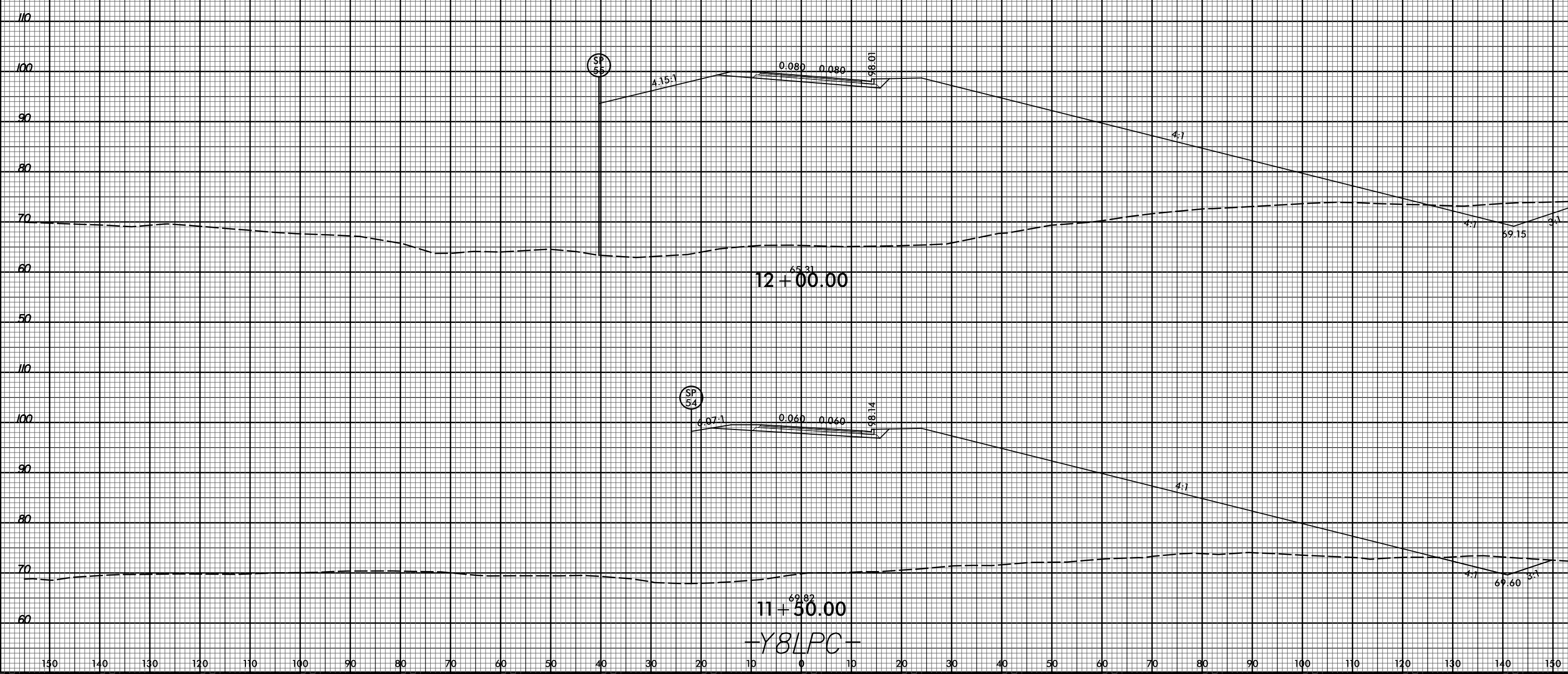
10 + 84.14


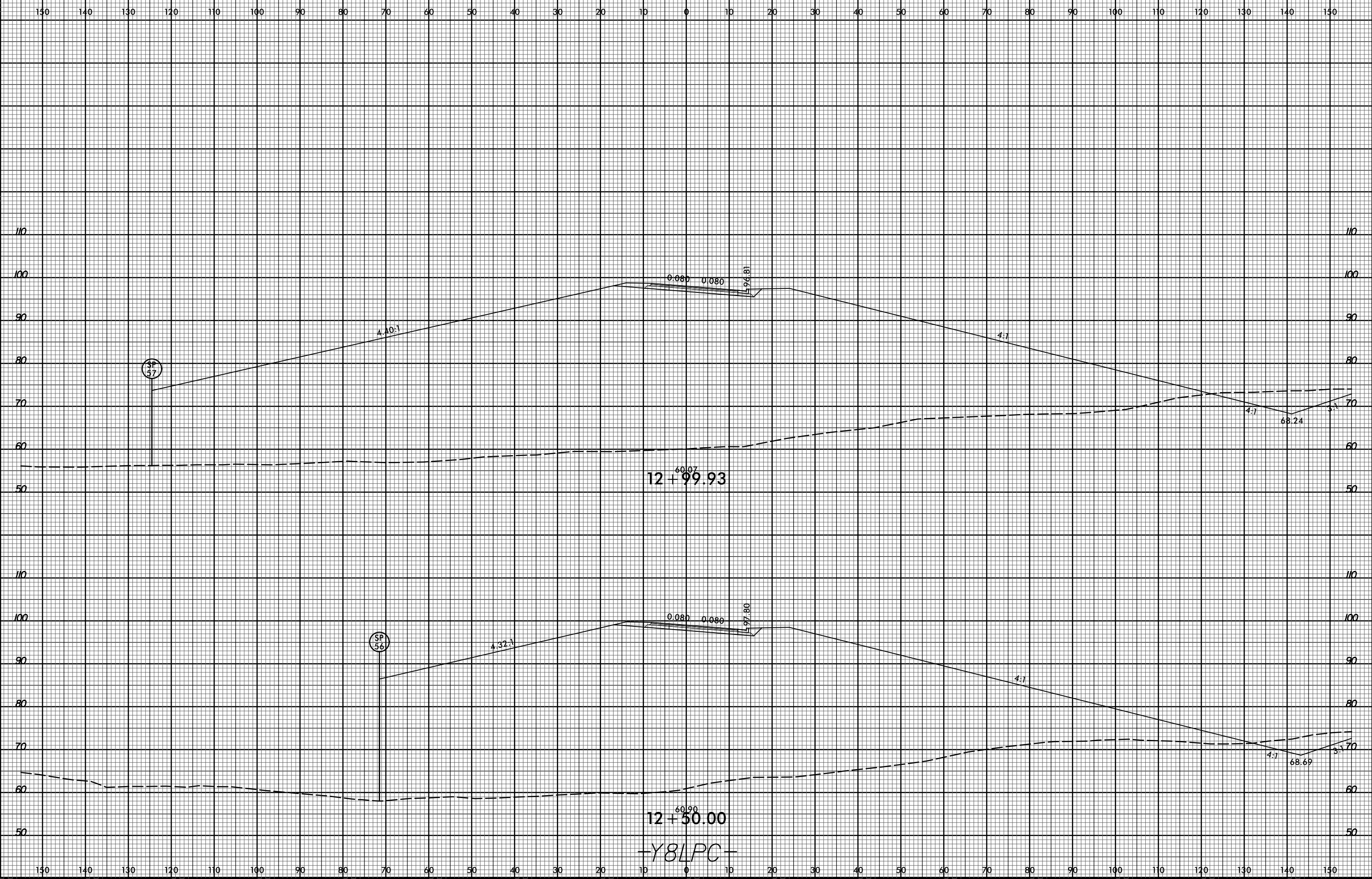
10 + 34.09

-Y8LPC-



150 140 130 120 110 100 90 80 70 60 50 40 30 20 10 0 10 20 30 40 50 60 70 80 90 100 110 120 130 140 150





12+99.93



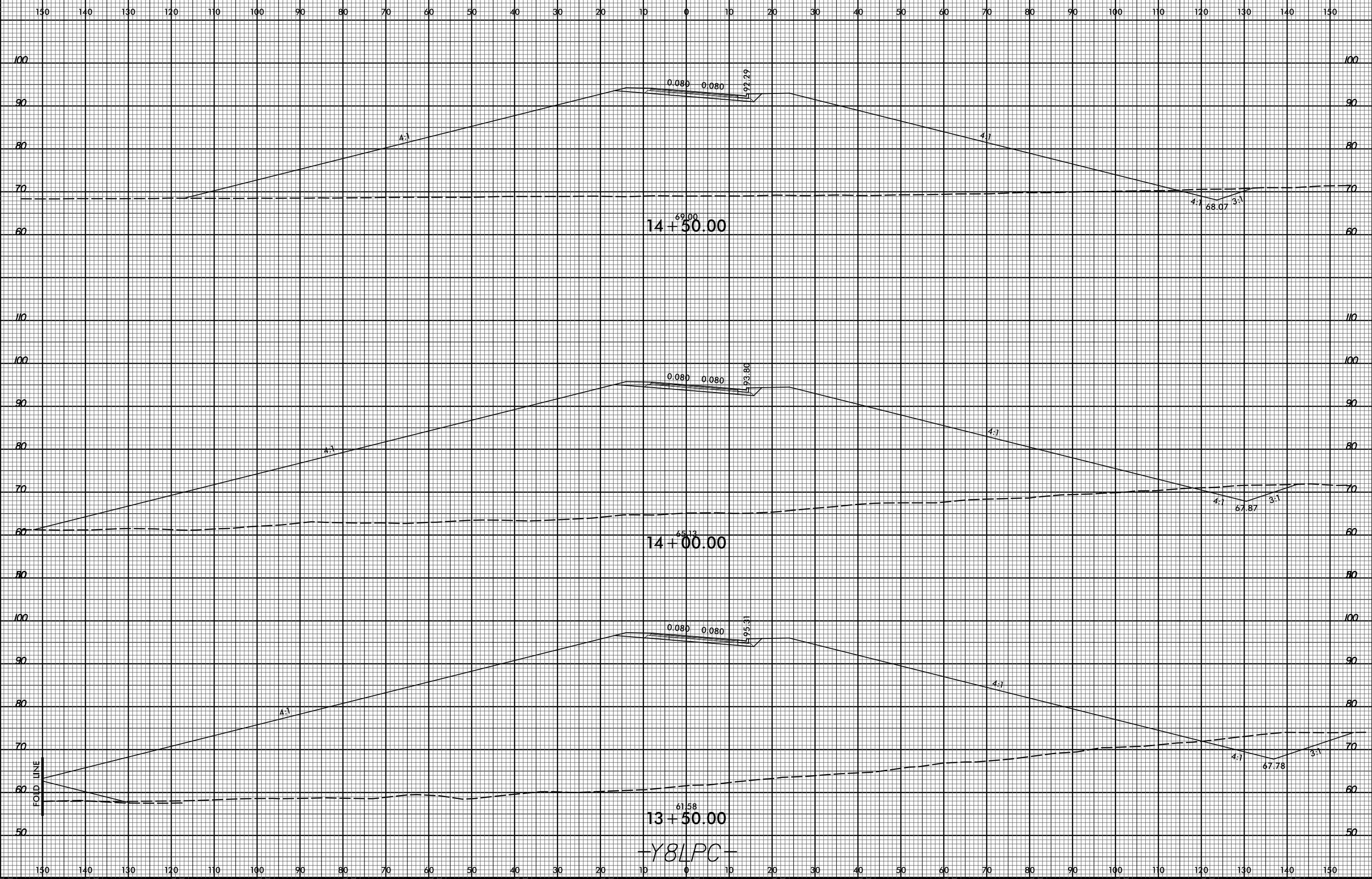
12+50.00

-Y8LPC-

8/23/16



PROJ. REFERENCE NO. R-5703 SHEET NO. X-251

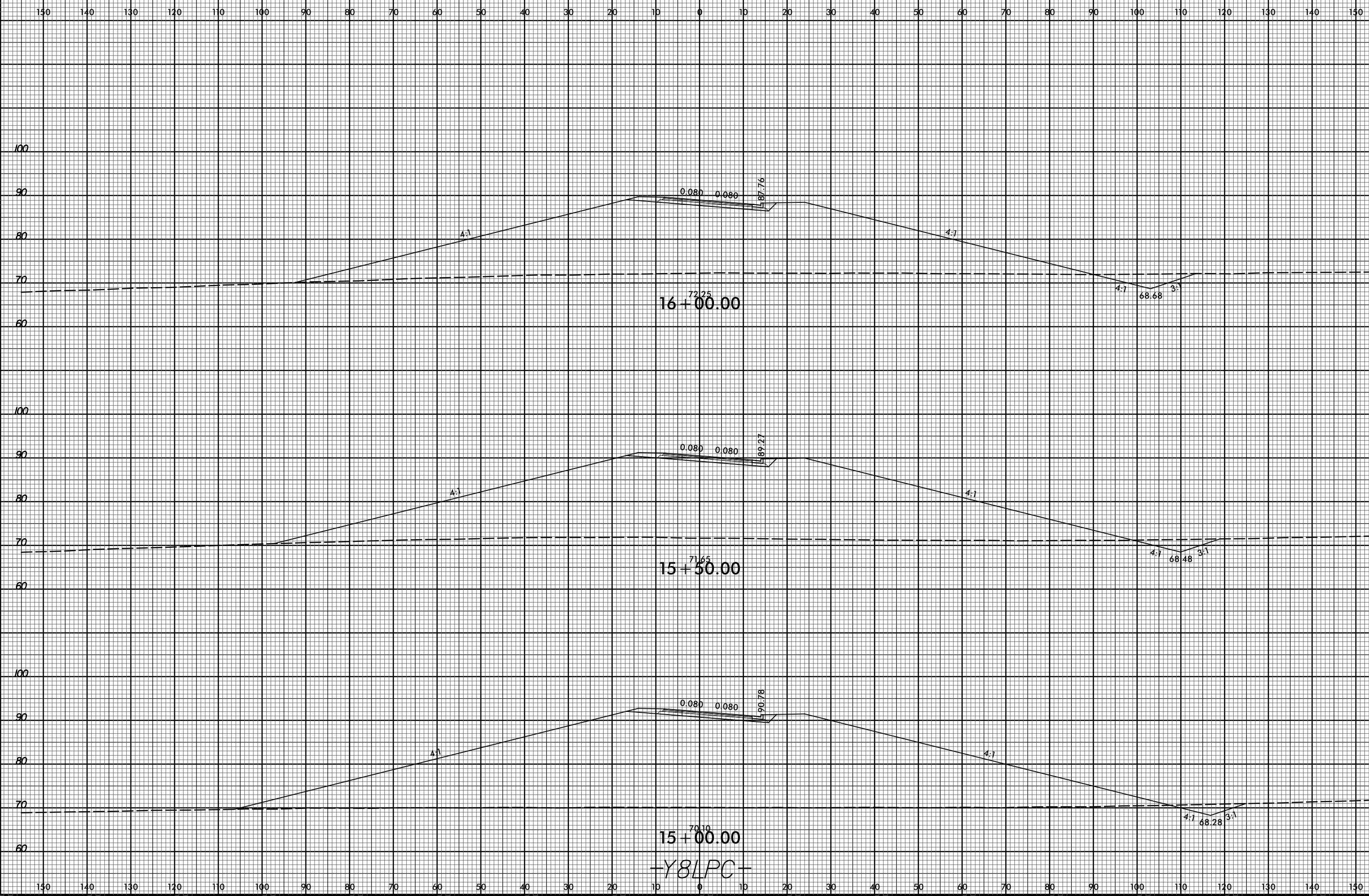


06-SEP-2017 14:59
R:\FORWARD\XLS\XLS R-5703_RDY_Y8LPC_XPL.dgn
\$\$\$\$SERIAL\$\$\$\$

13+50.00
-Y8LPC-

14+00.00

14+50.00

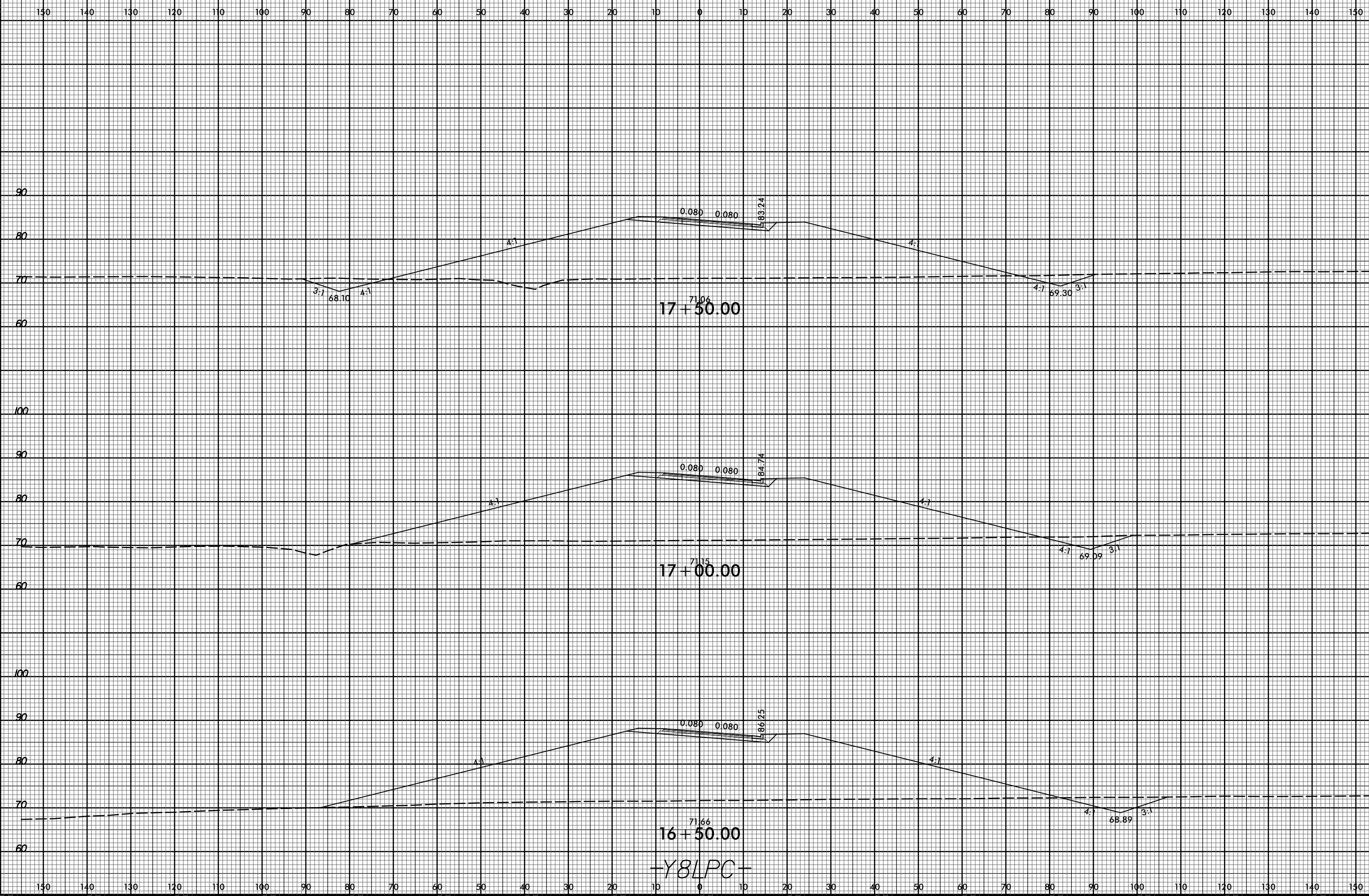


16+00.00

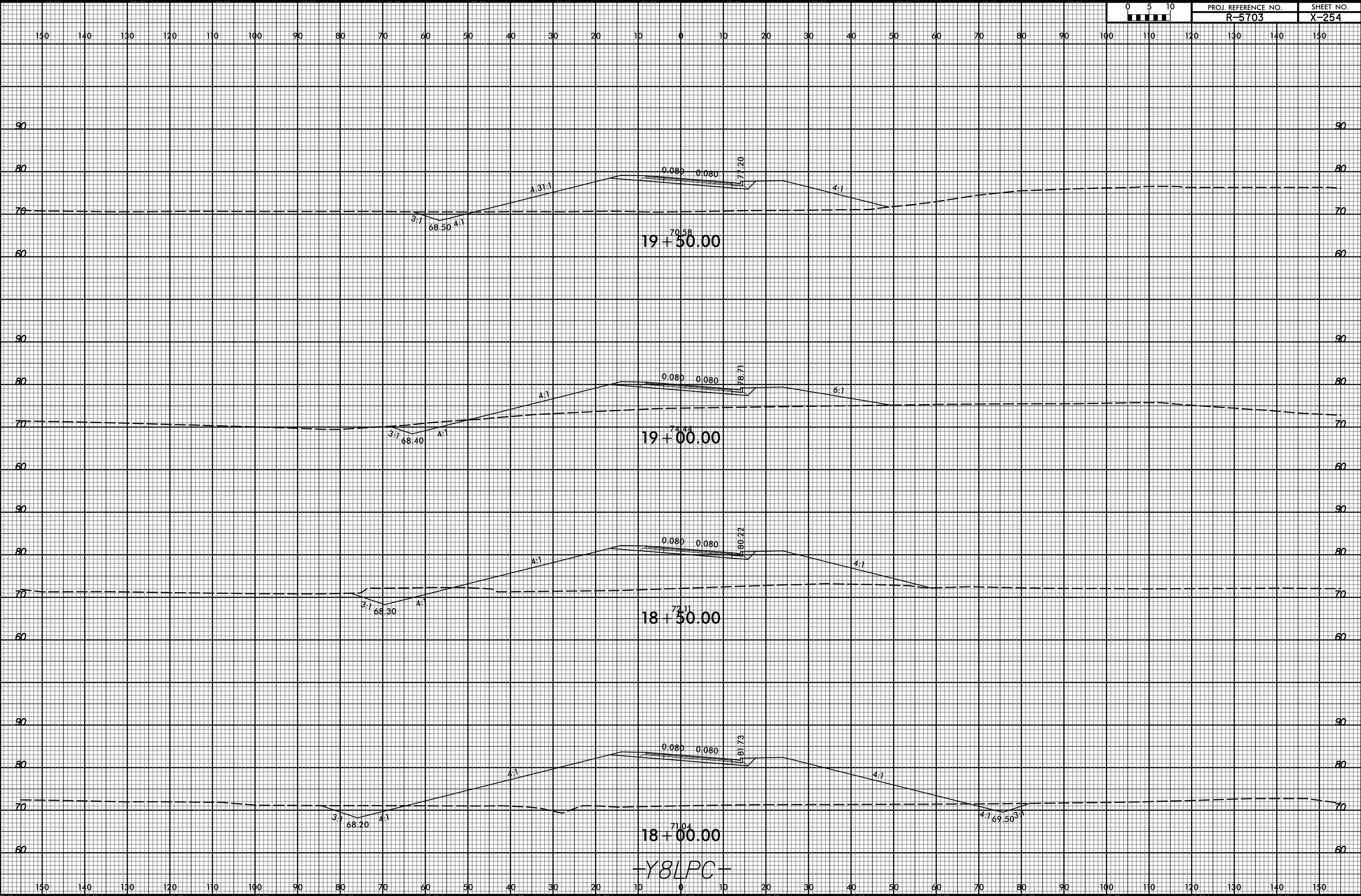
15+50.00

15+00.00

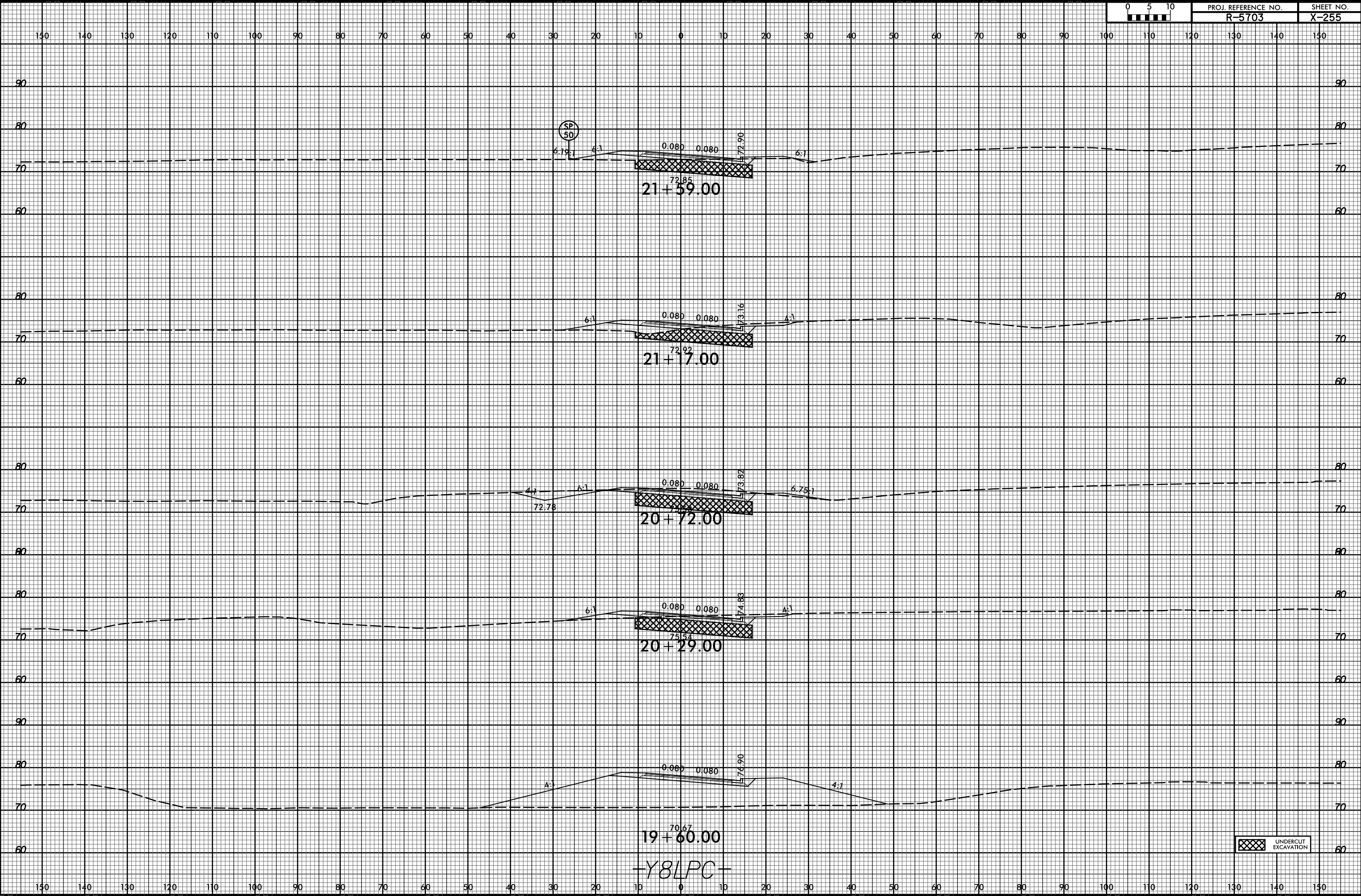
-Y8LPC-



-Y8LPC-



-Y8LPC-

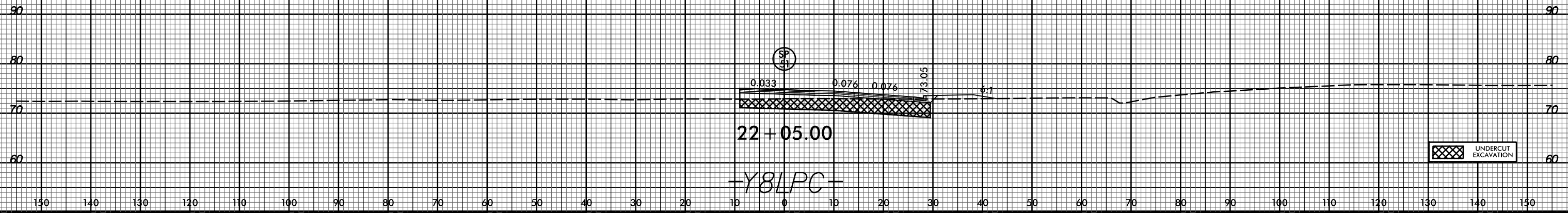


19+60.00
-Y8LPC-

UNDERCUT EXCAVATION



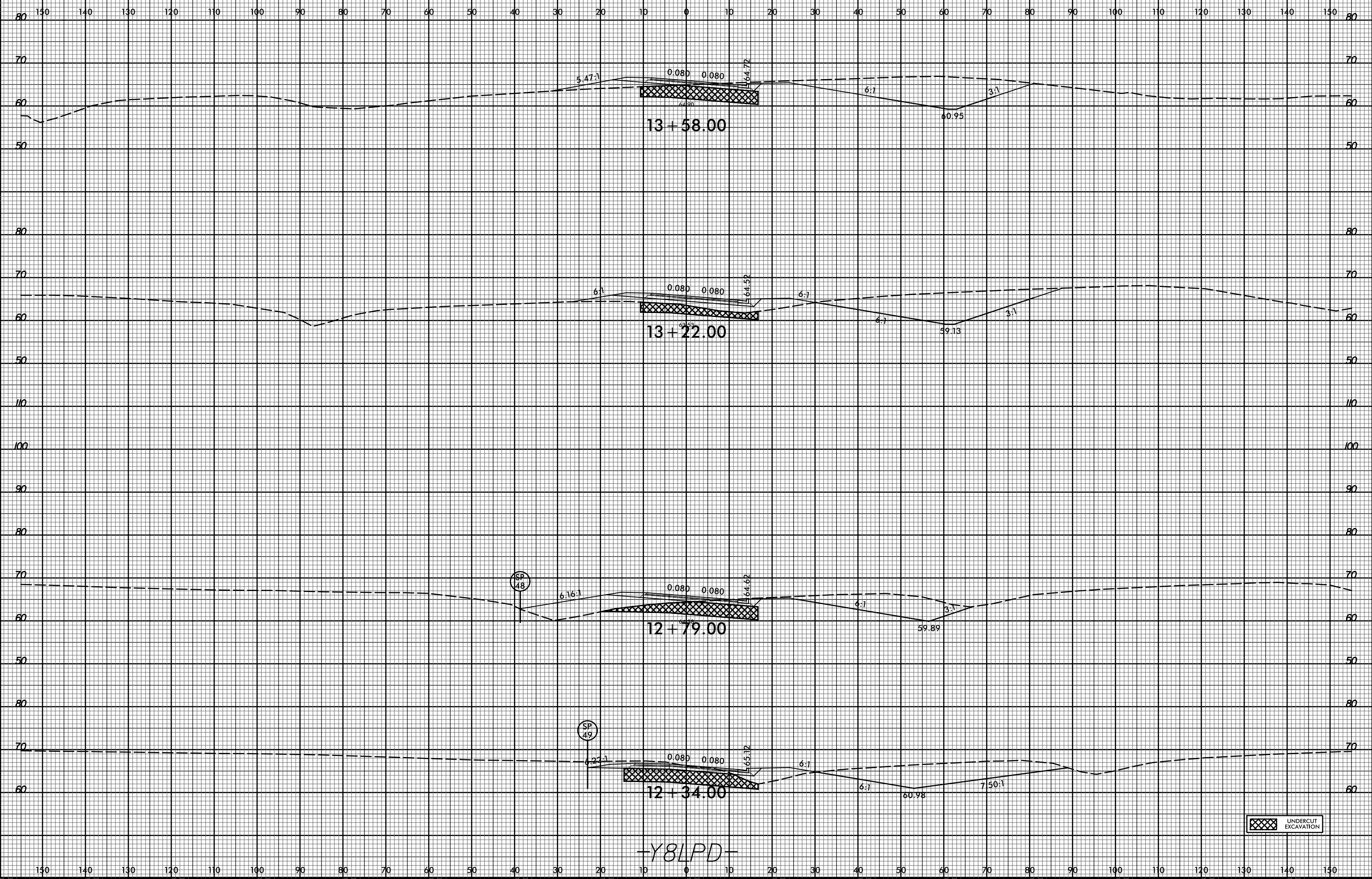
150 140 130 120 110 100 90 80 70 60 50 40 30 20 10 0 10 20 30 40 50 60 70 80 90 100 110 120 130 140 150



6/23/16



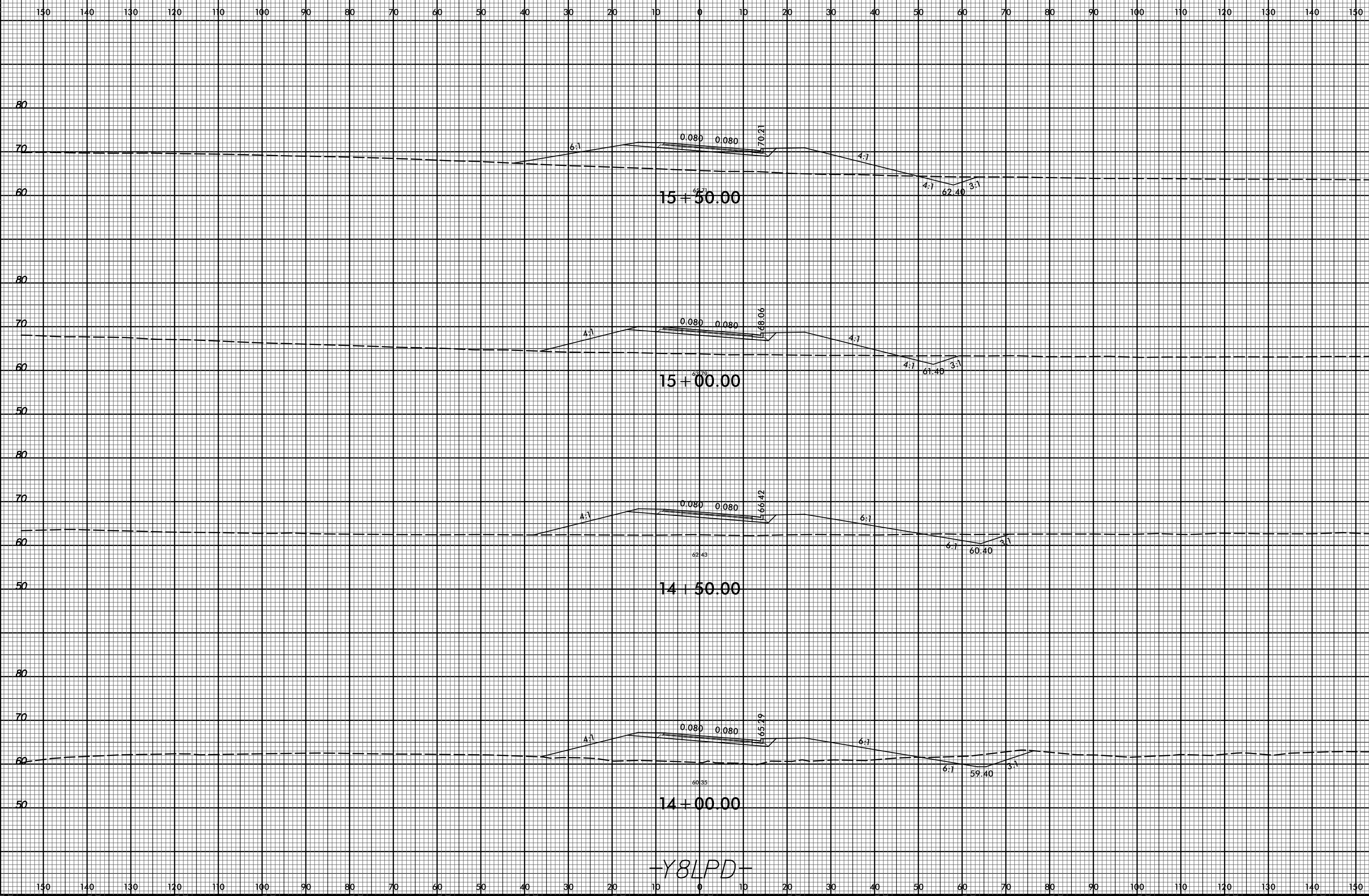
PROJ. REFERENCE NO. R-5703 SHEET NO. X-257



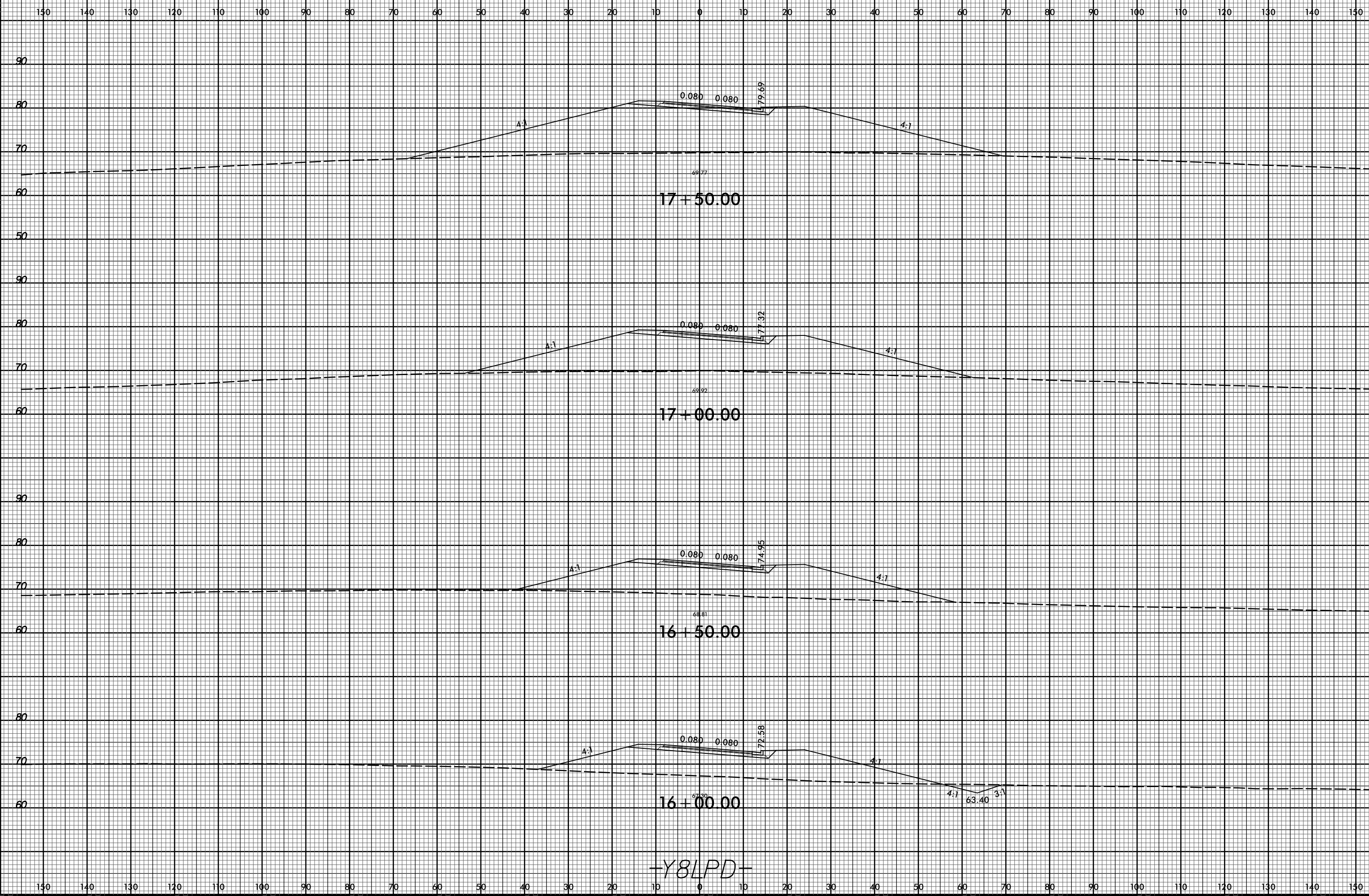
UNDERCUT EXCAVATION

-Y8LPD-

06-SEP-2017 14:59 R:\FORWARD\X\SCA R-5703_RDY_Y8LPD_XPL.dgn



-Y8LPD-



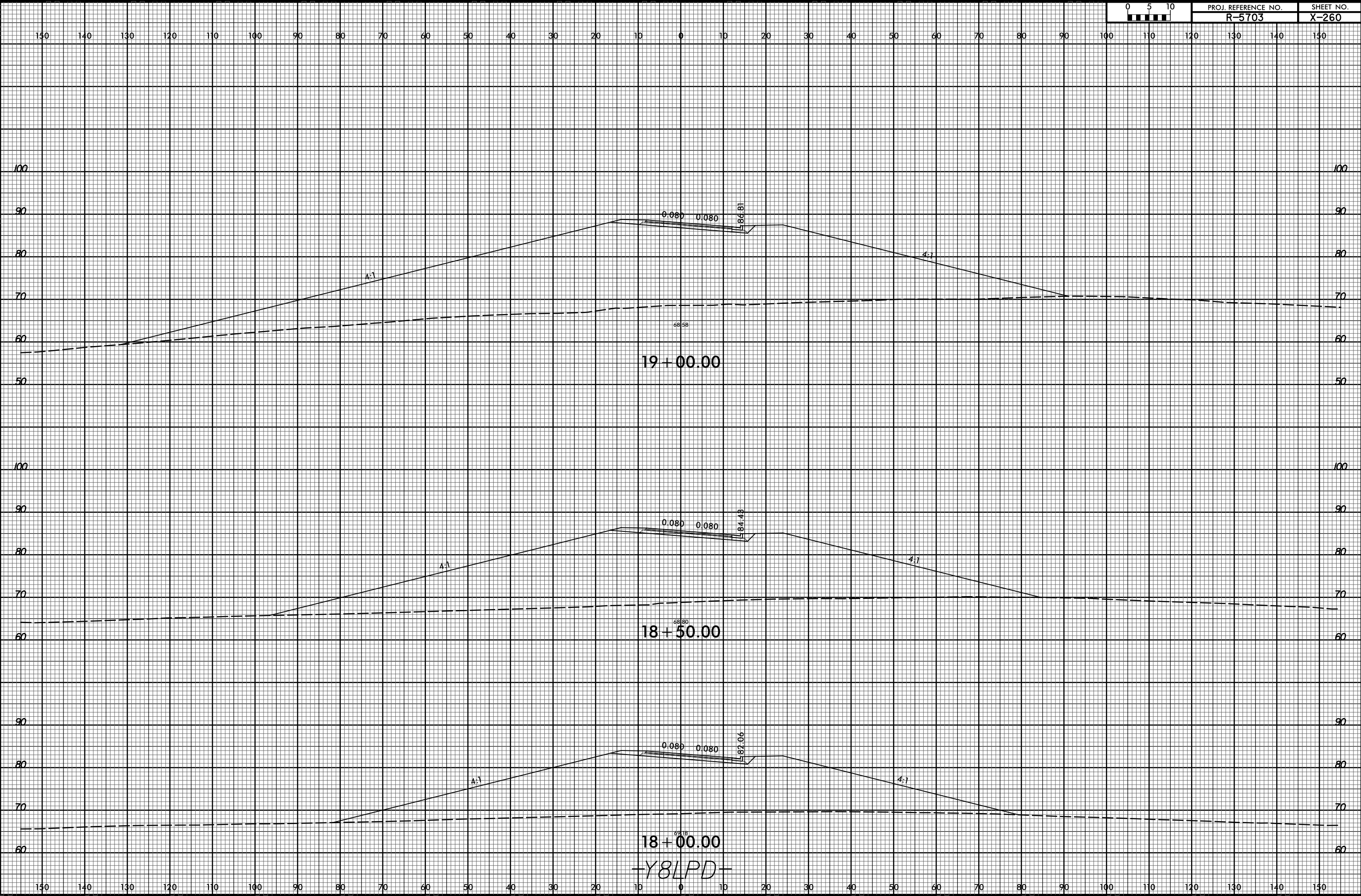
17 + 50.00

17 + 00.00

16 + 50.00

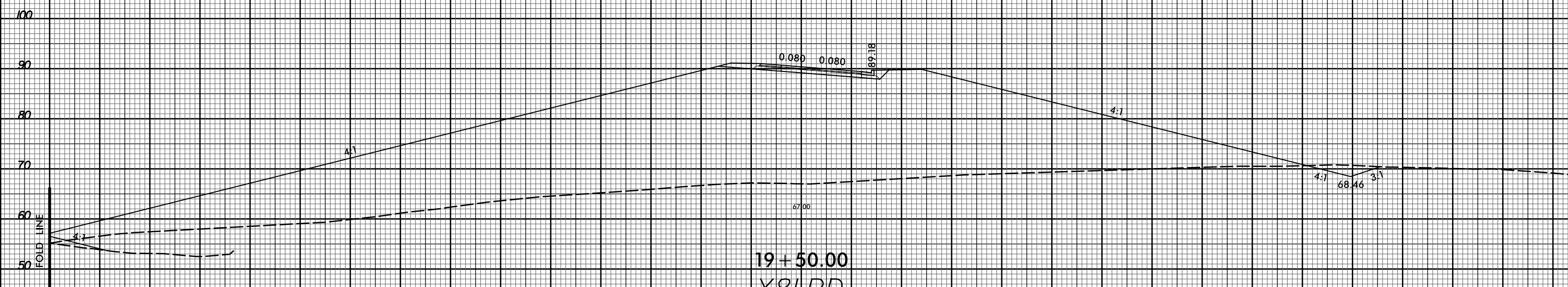
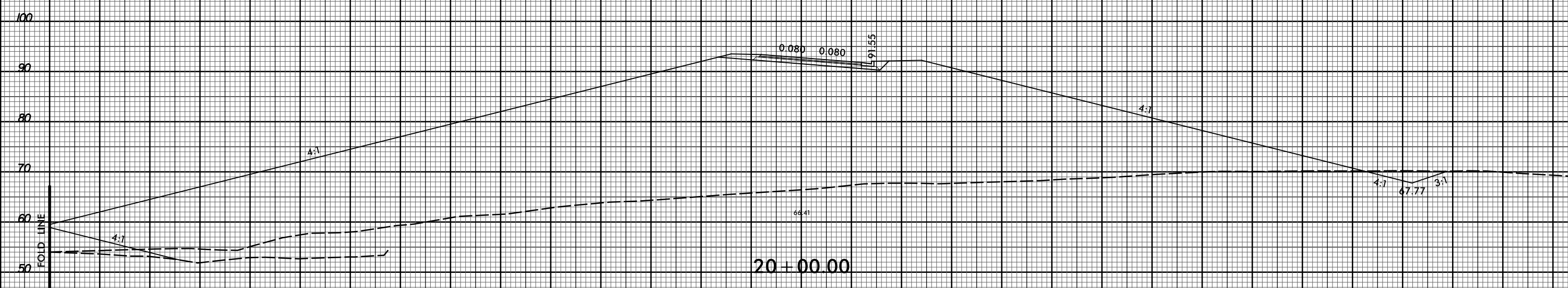
16 + 00.00

-Y8LPD-

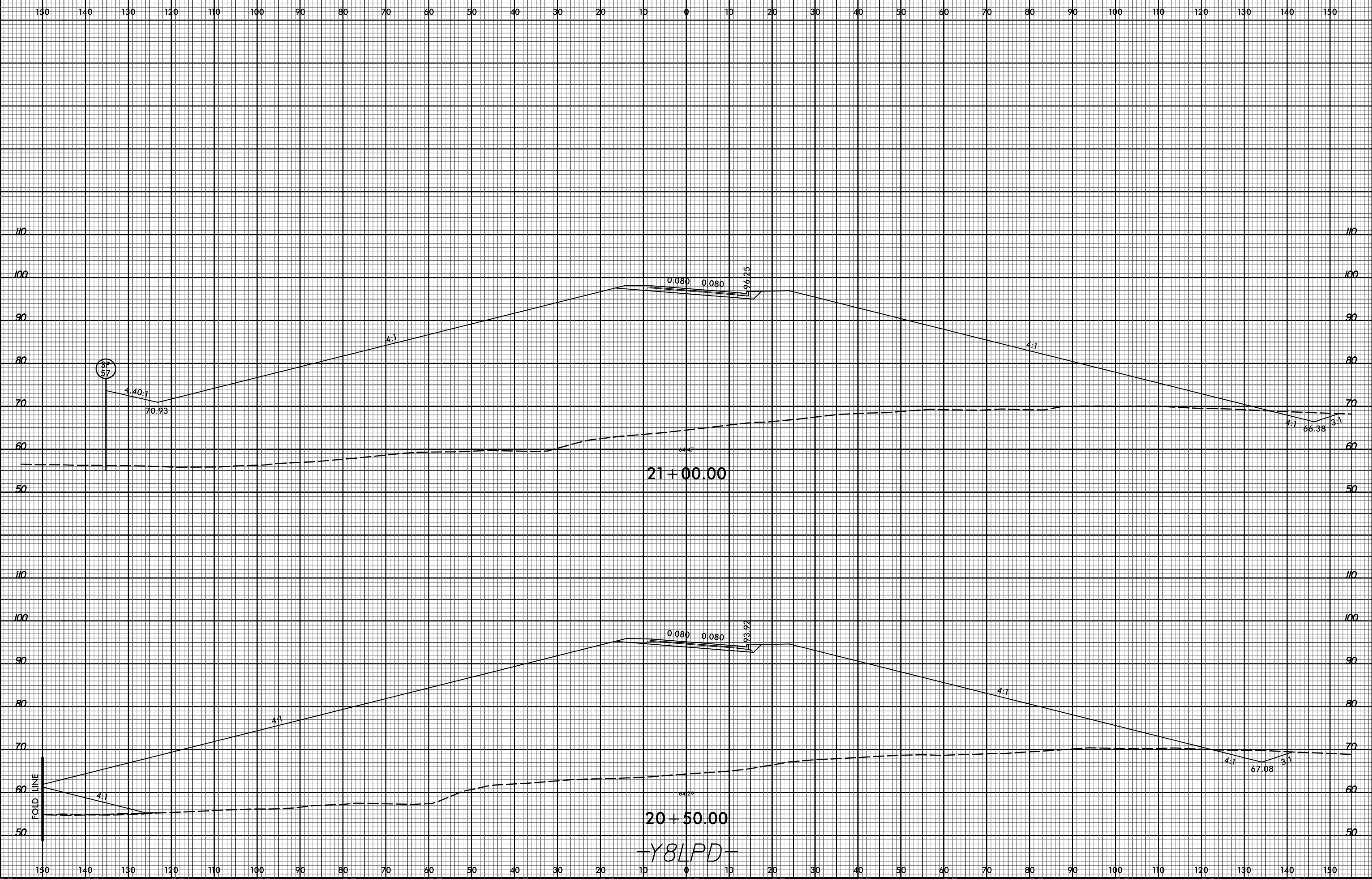




150 140 130 120 110 100 90 80 70 60 50 40 30 20 10 0 10 20 30 40 50 60 70 80 90 100 110 120 130 140 150



150 140 130 120 110 100 90 80 70 60 50 40 30 20 10 0 10 20 30 40 50 60 70 80 90 100 110 120 130 140 150

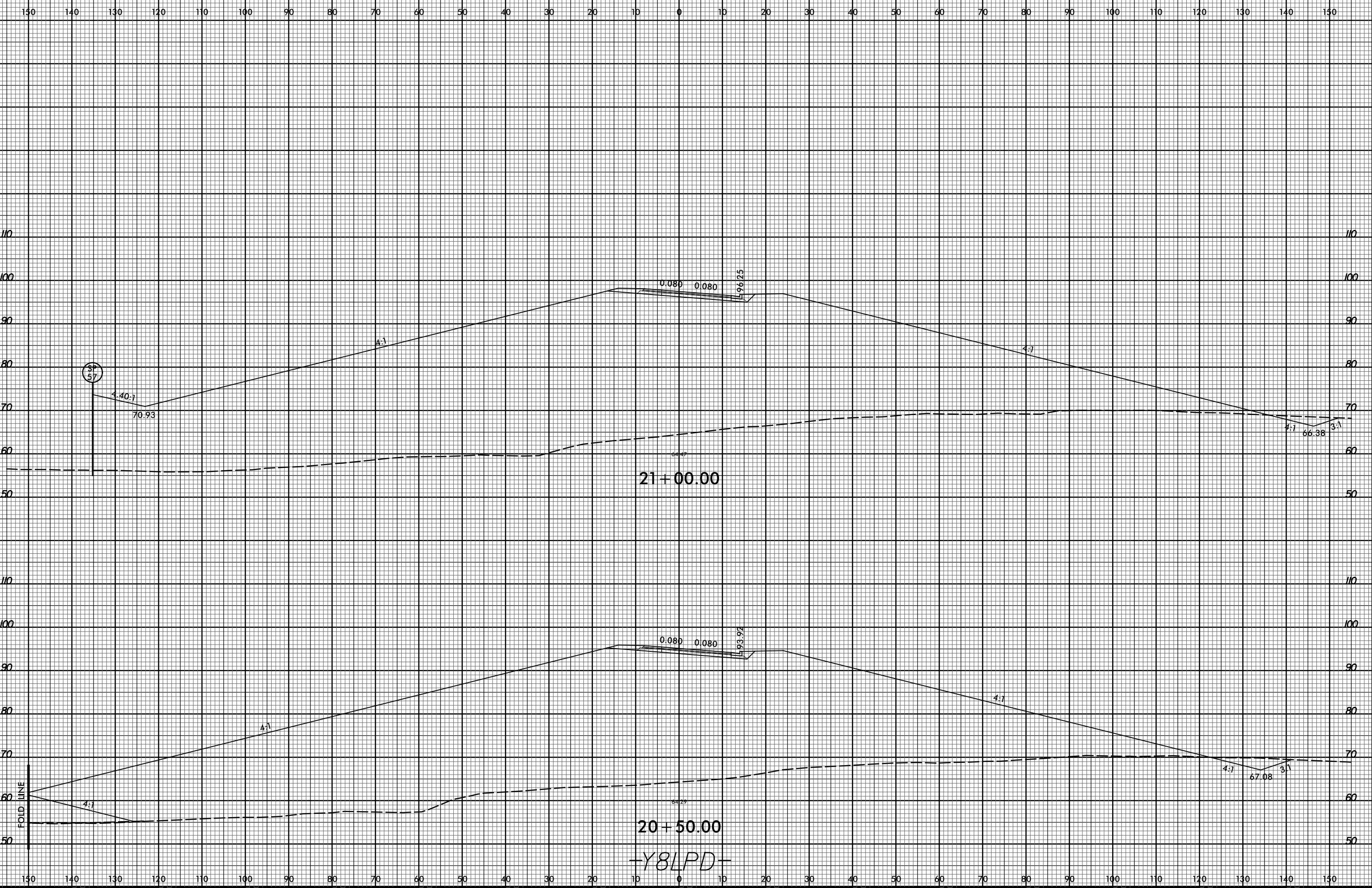


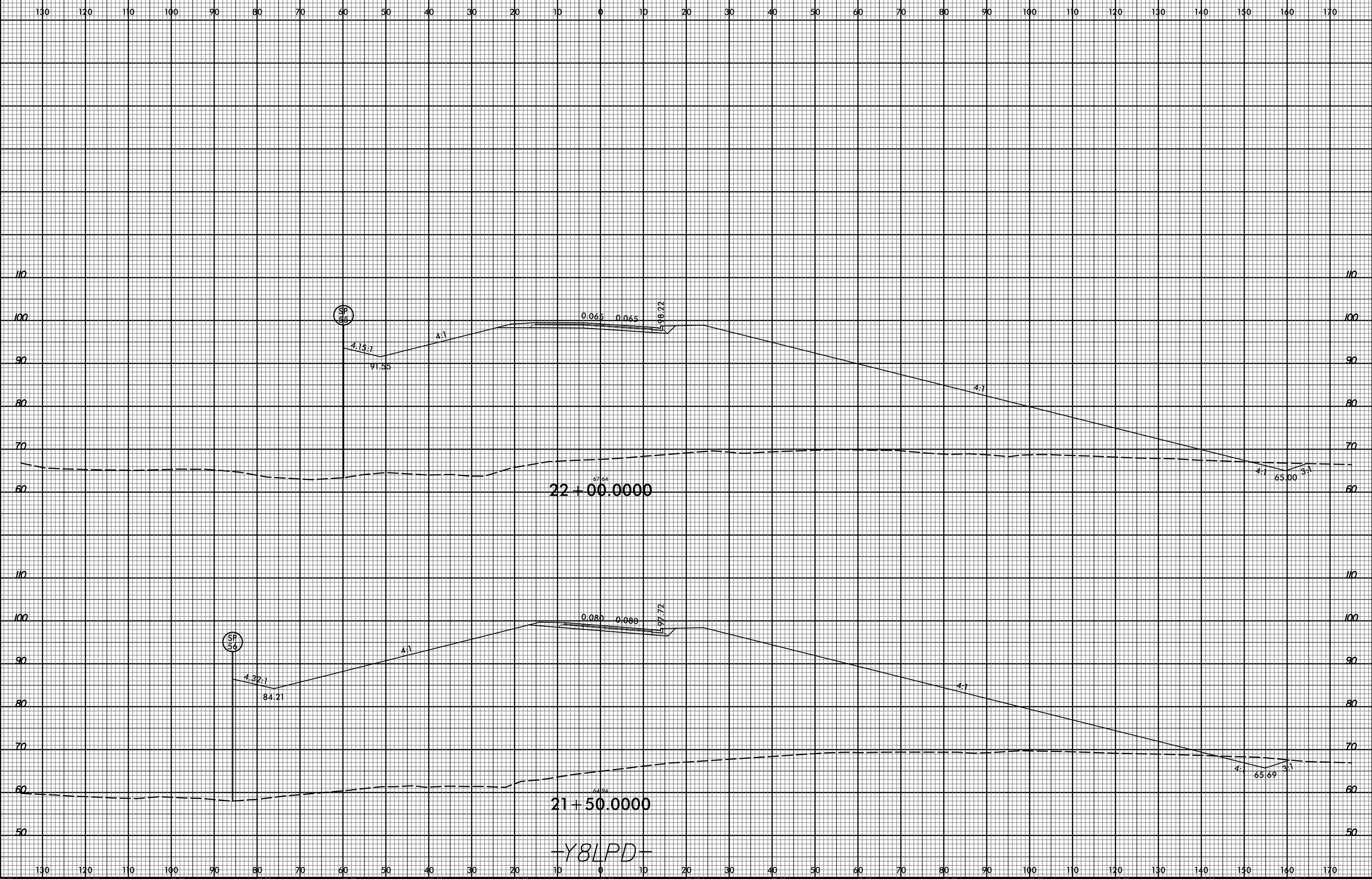
21+00.00

20+50.00

-Y8LPD-

06-SEP-2017 11:59 R:\FOR\WORK\XLS\XLS R-5703_RDY_Y8LPD_XPL.dgn

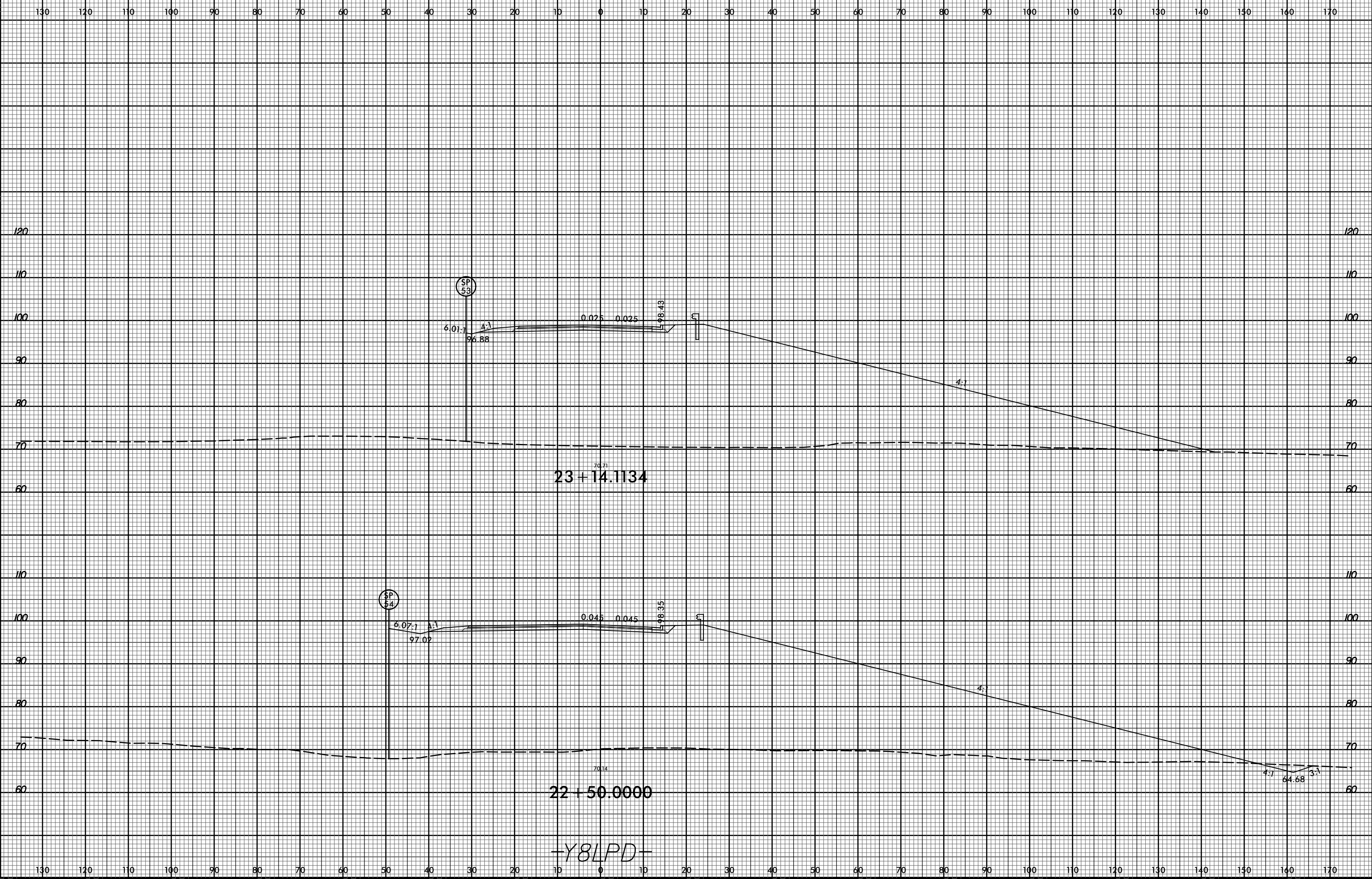




22 + 00.0000

21 + 50.0000

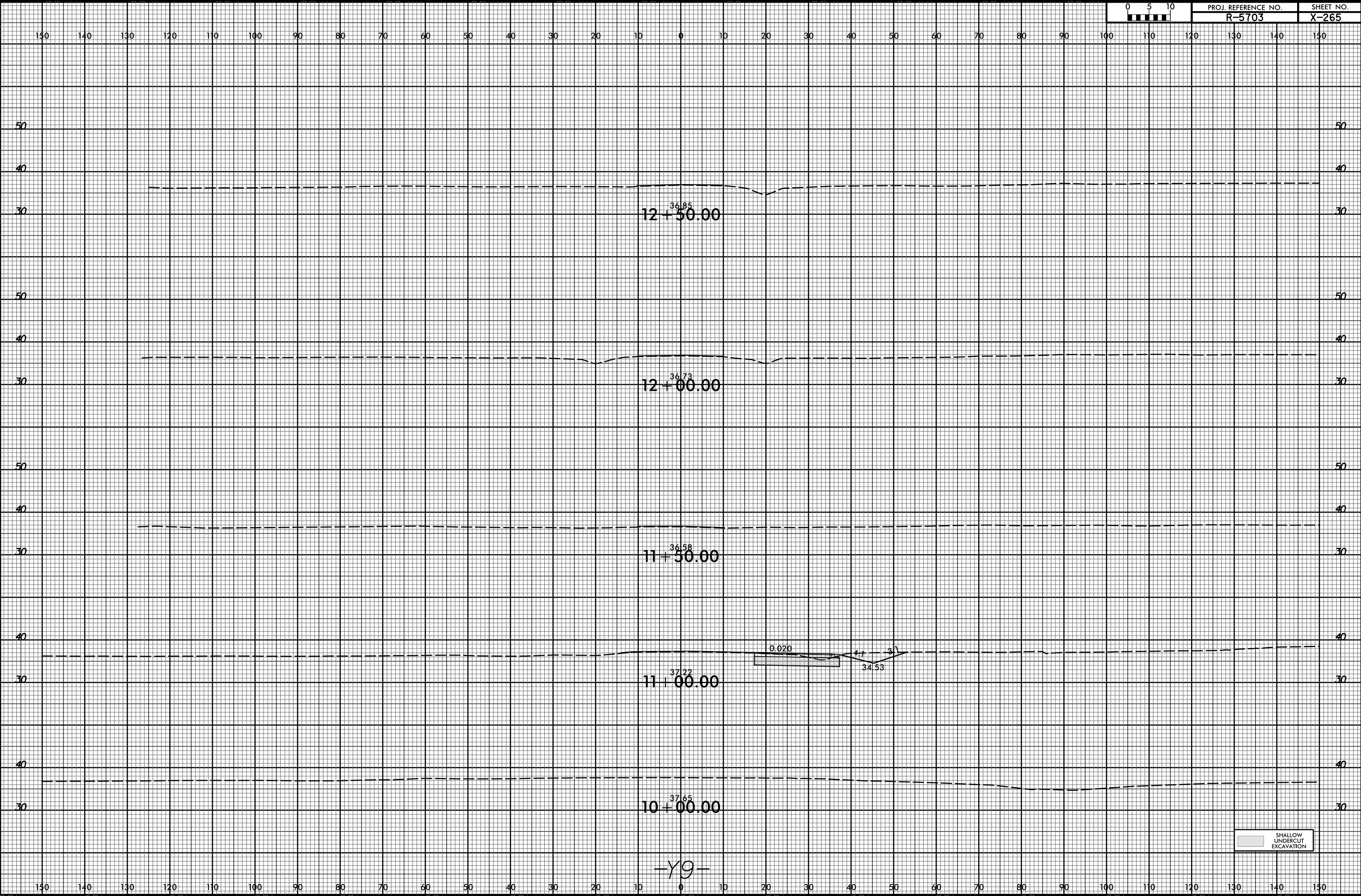
-Y8LPD-



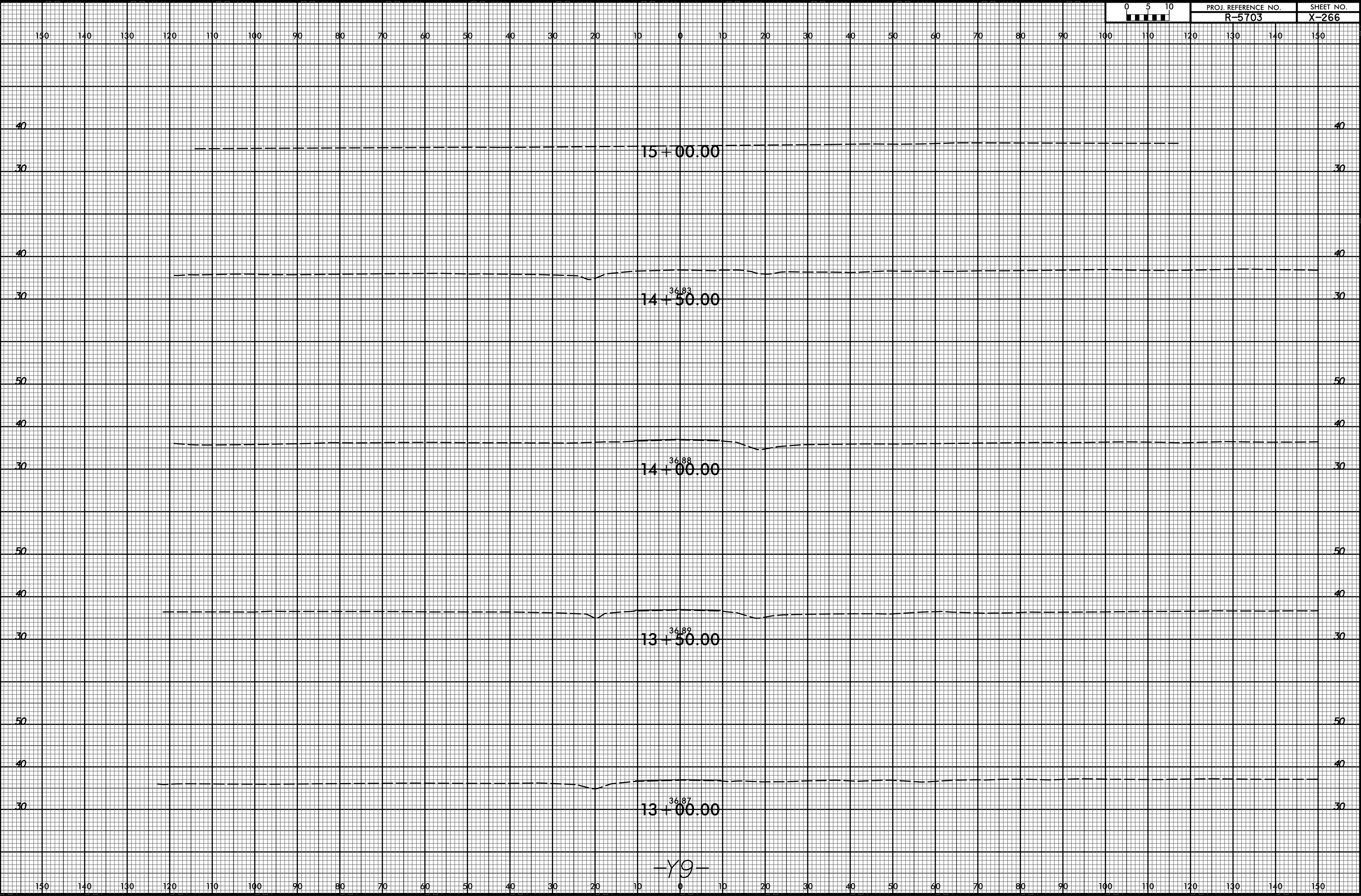
23 + 14.1134


22 + 50.0000

-Y8LPD-



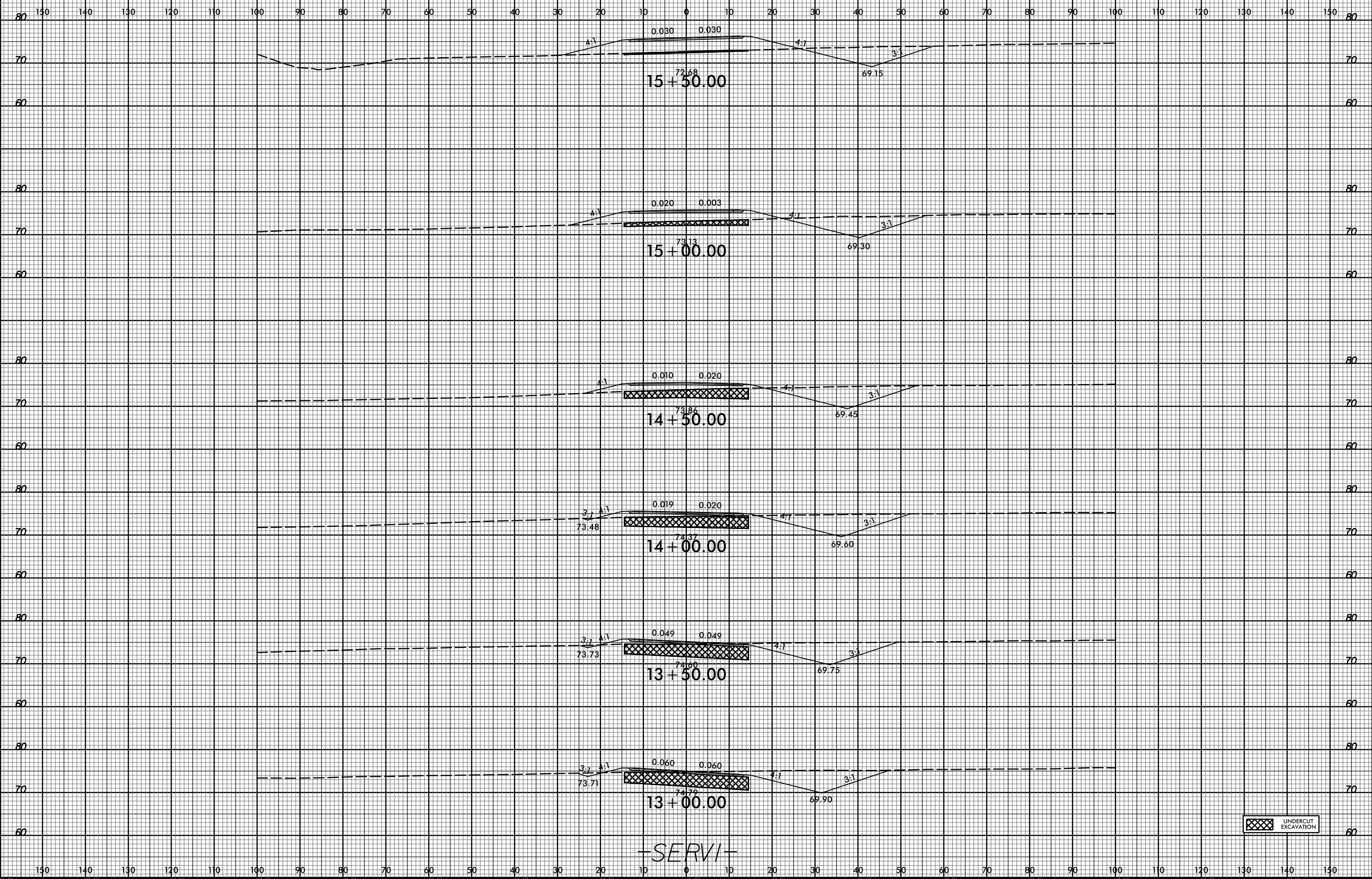
-Y9-





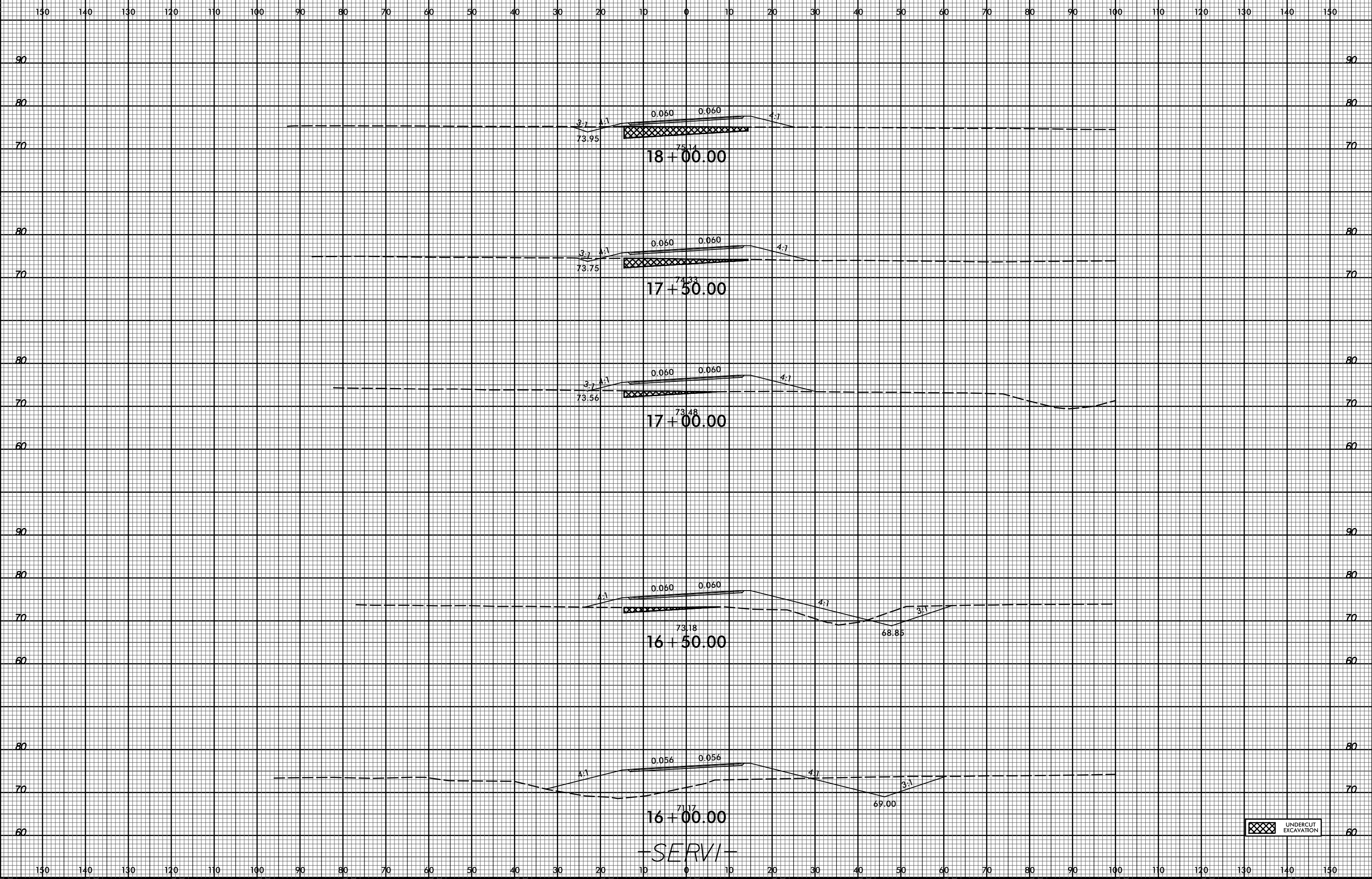
-SERVI-

UNDERCUT EXCAVATION




SERVI

UNDERCUT EXCAVATION



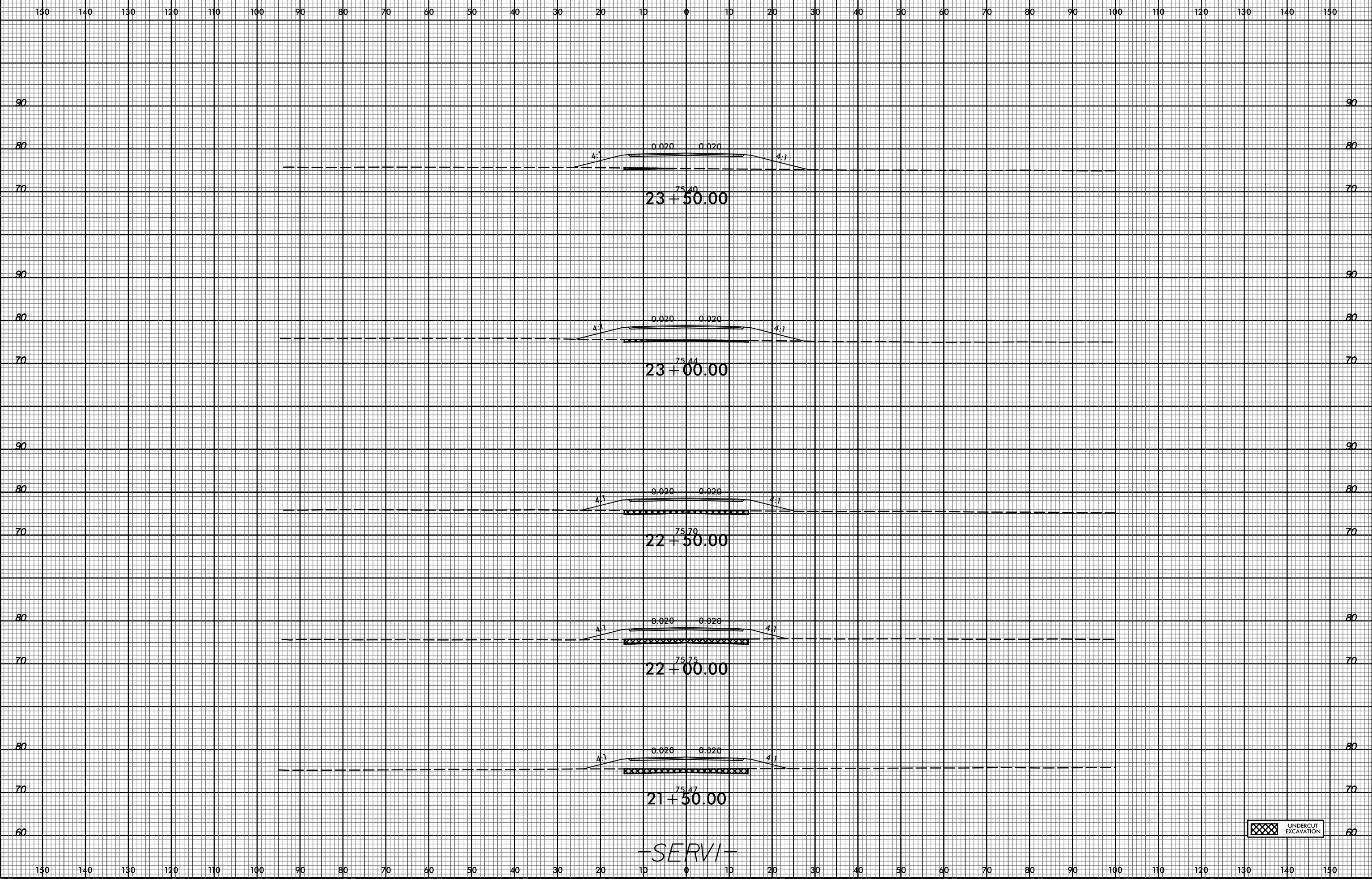
UNDERCUT EXCAVATION

SERVI



UNDERCUT EXCAVATION

SERVI-



75.40
23 + 50.00

75.44
23 + 00.00

75.70
22 + 50.00

75.75
22 + 00.00

75.47
21 + 50.00

-SERVI-



UNDERCUT EXCAVATION



90 150 140 130 120 110 100 90 80 70 60 50 40 30 20 10 0 10 20 30 40 50 60 70 80 90 100 110 120 130 140 150 90

80 80

70 70

90 90

80 80

70 70

90 90

80 80

70 70

90 90

80 80

70 70

90 90

80 80

70 70

60 60

150 140 130 120 110 100 90 80 70 60 50 40 30 20 10 0 10 20 30 40 50 60 70 80 90 100 110 120 130 140 150

26+00.00

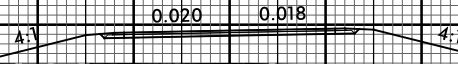
25+50.00

25+00.00

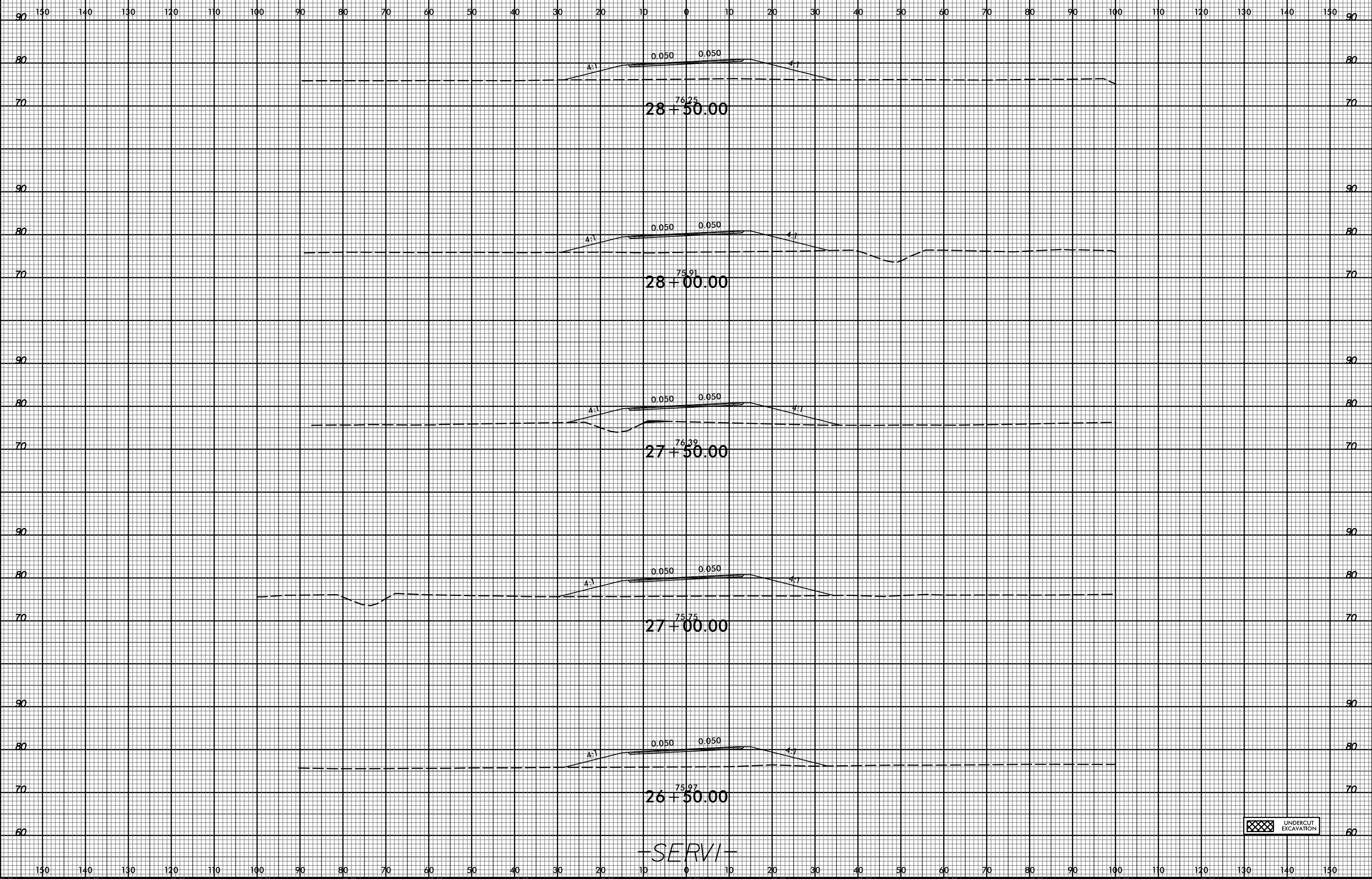
24+50.00

24+00.00

-SERVI-

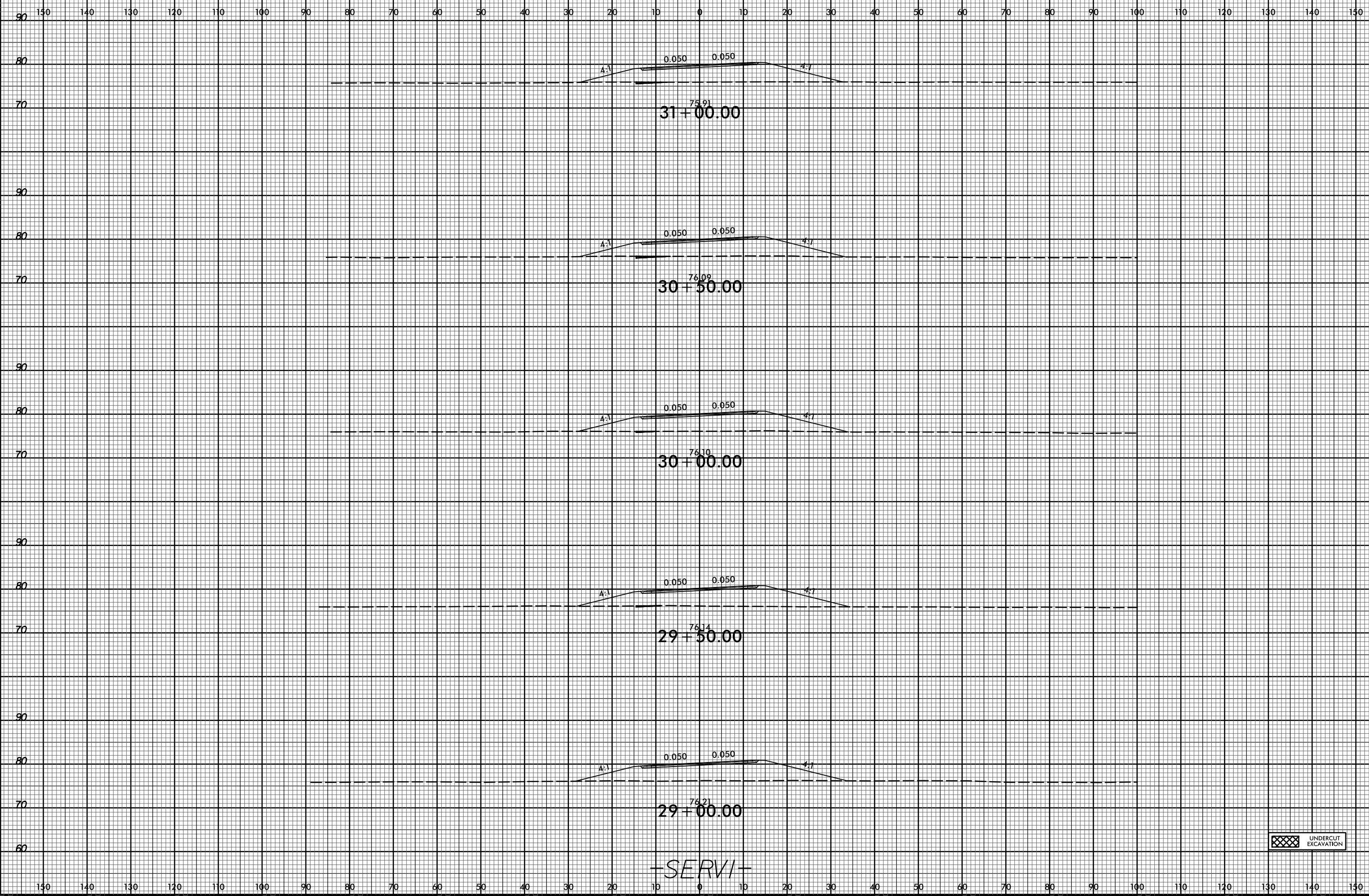


UNDERCUT EXCAVATION



-SERVI-

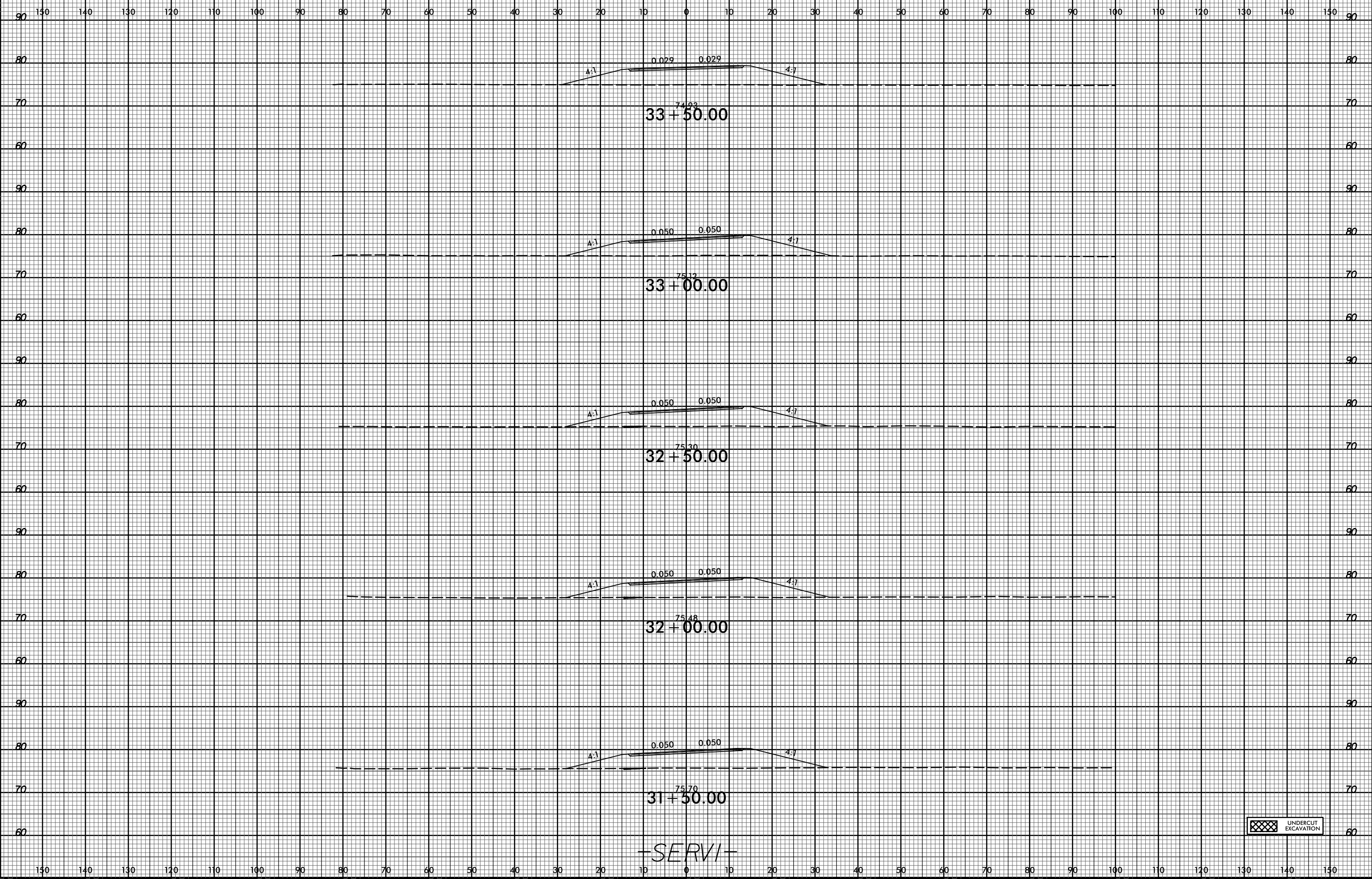




UNDERCUT EXCAVATION

SERVI

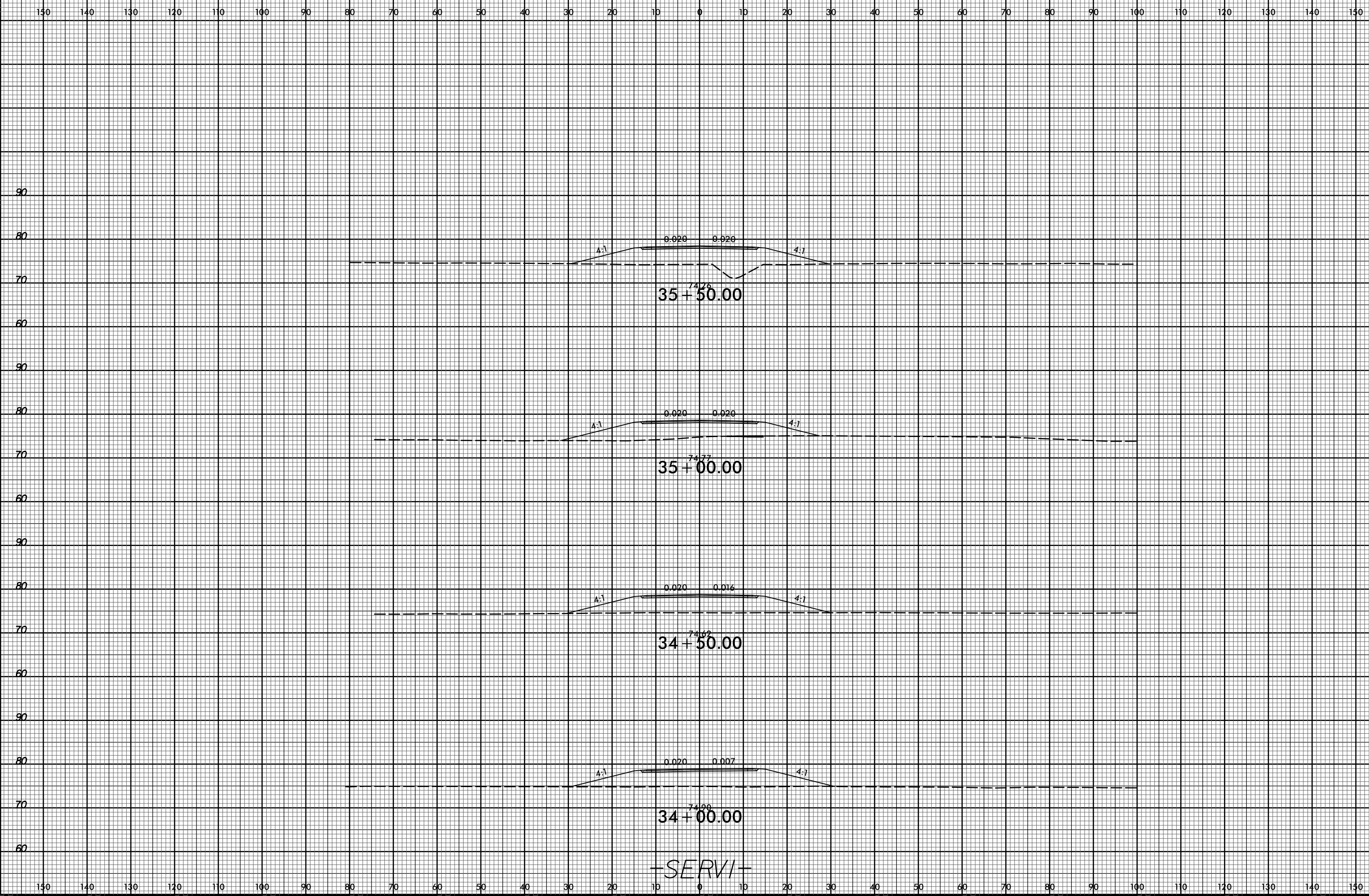
6/23/16



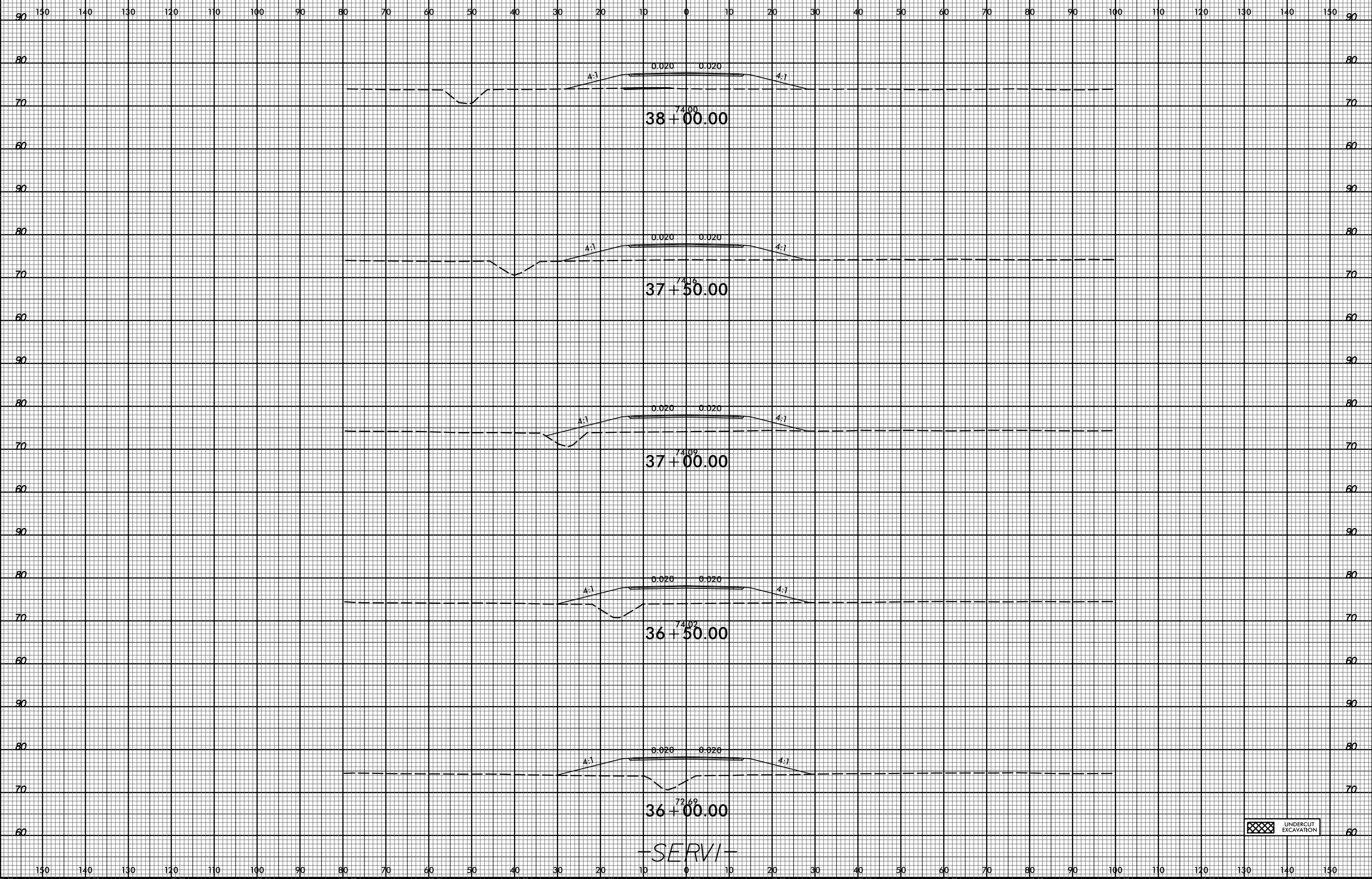
06-SEP-2017 12:00
R:\FOR\B\X\5703\X-275\X-275.dgn

-SERVI-

UNDERCUT EXCAVATION

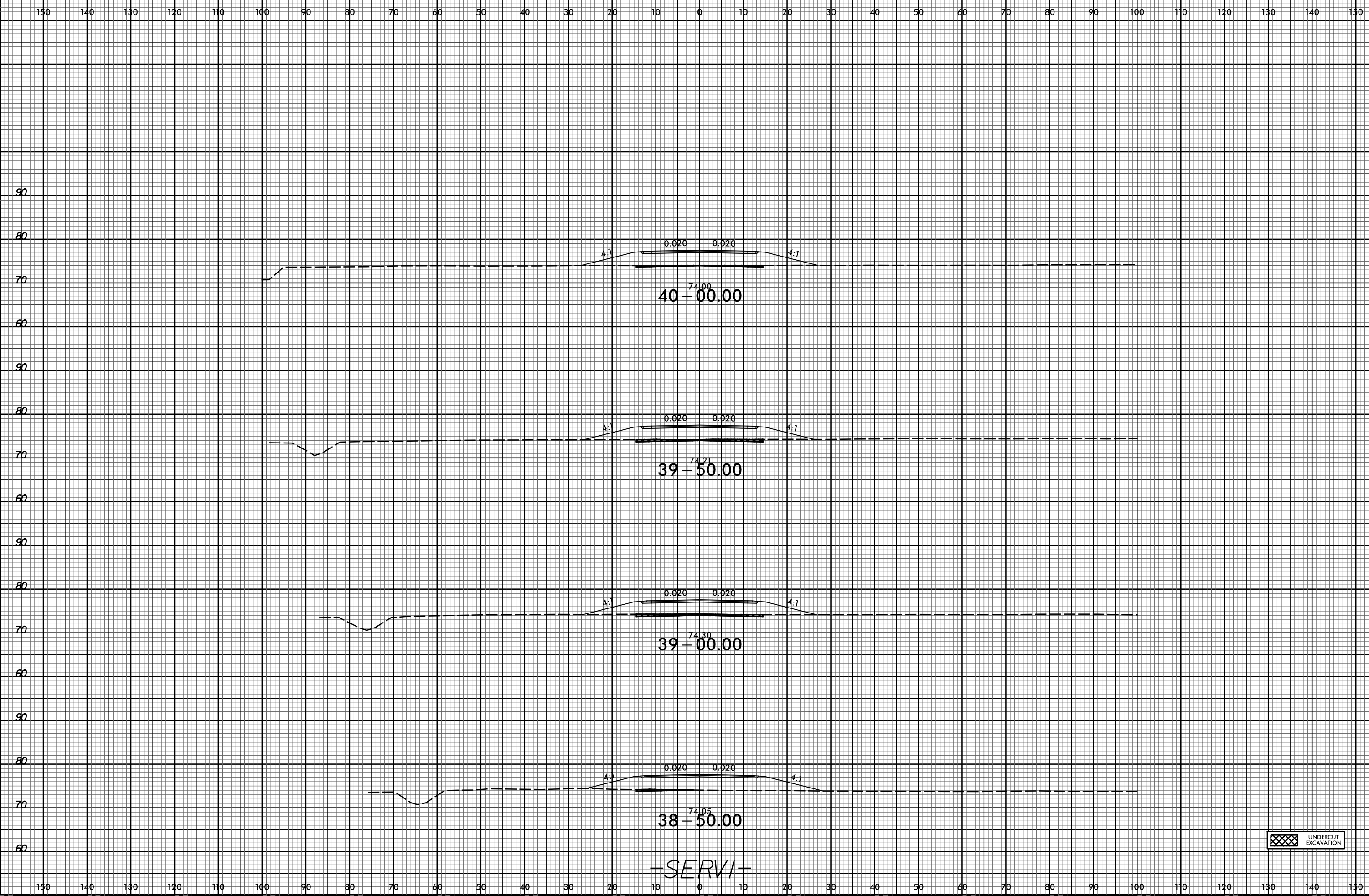


-SERVI-



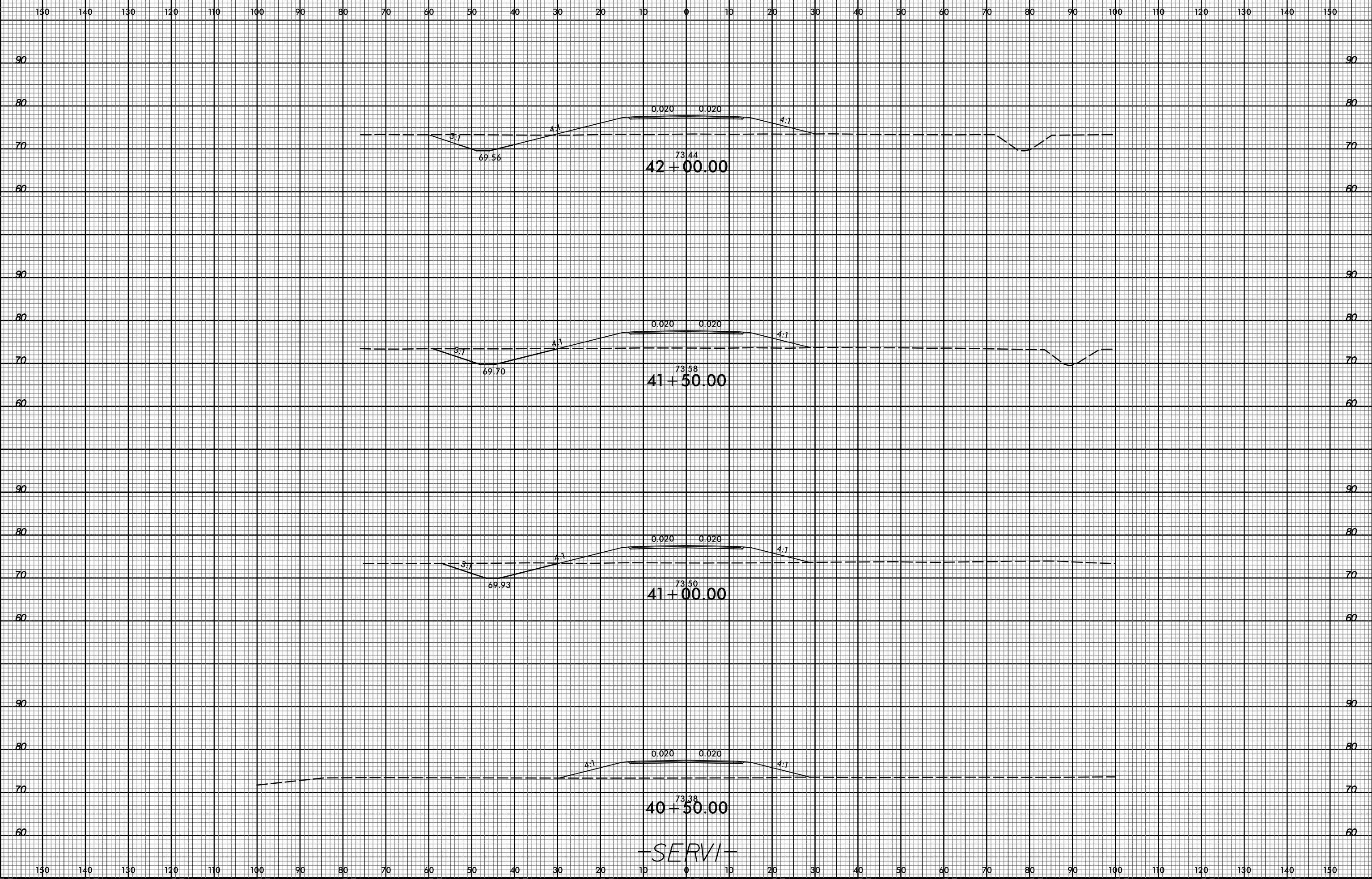
-SERVI-

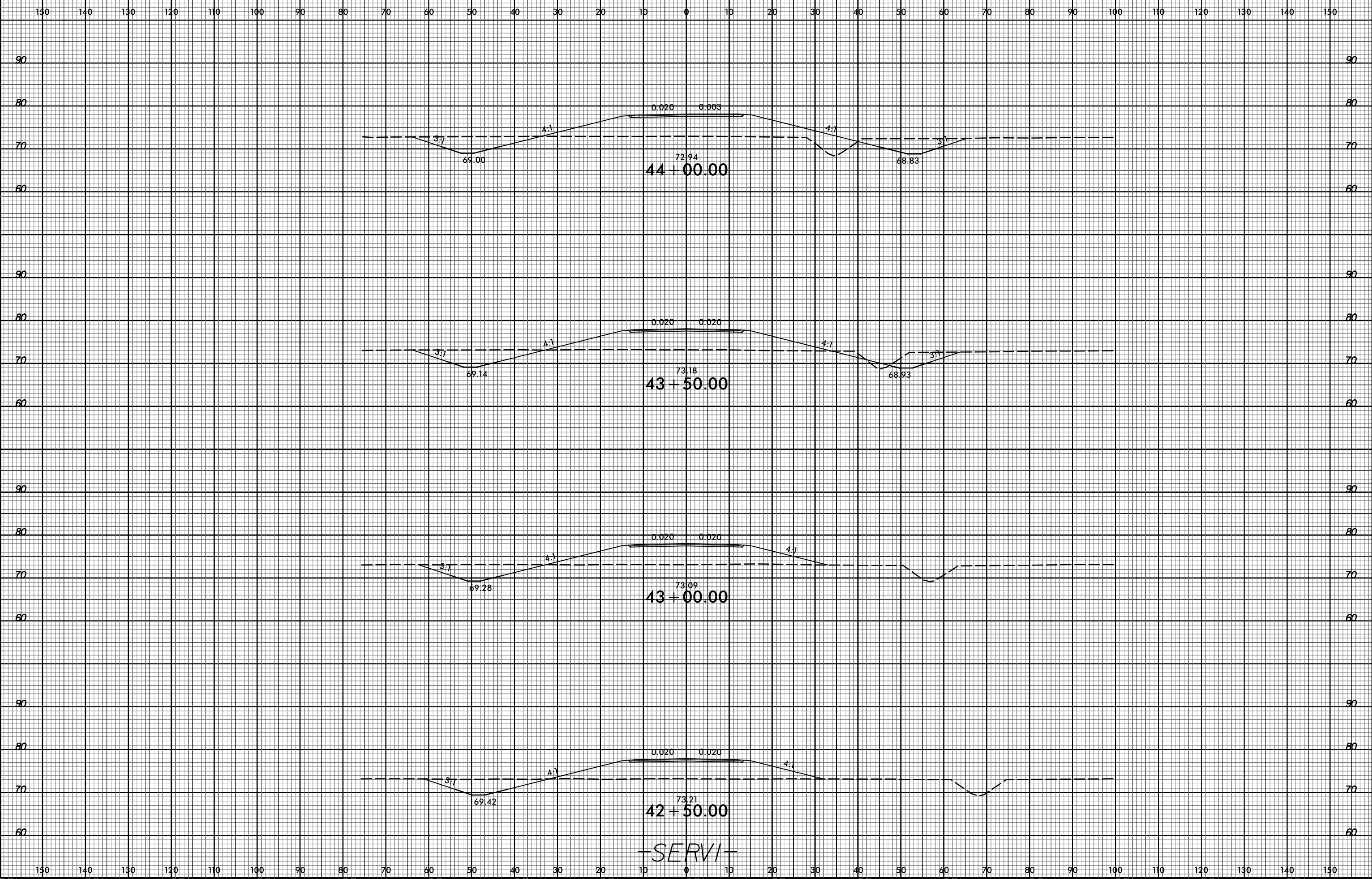
UNDERCUT
EXCAVATION



-SERVI-

UNDERCUT EXCAVATION





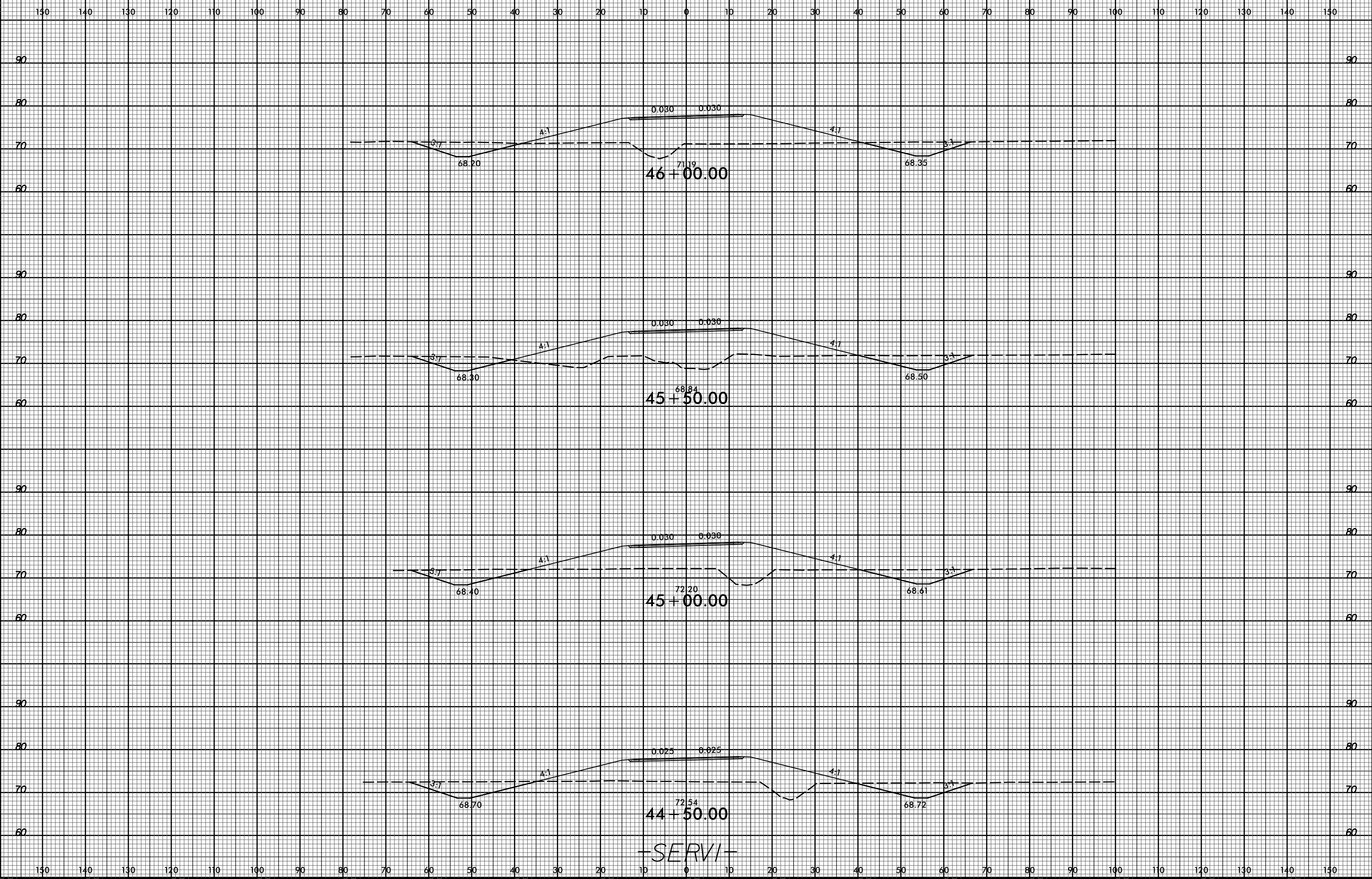
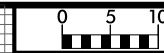
72.94
44 + 00.00

73.18
43 + 50.00

73.09
43 + 00.00

73.21
42 + 50.00

-SERVI-



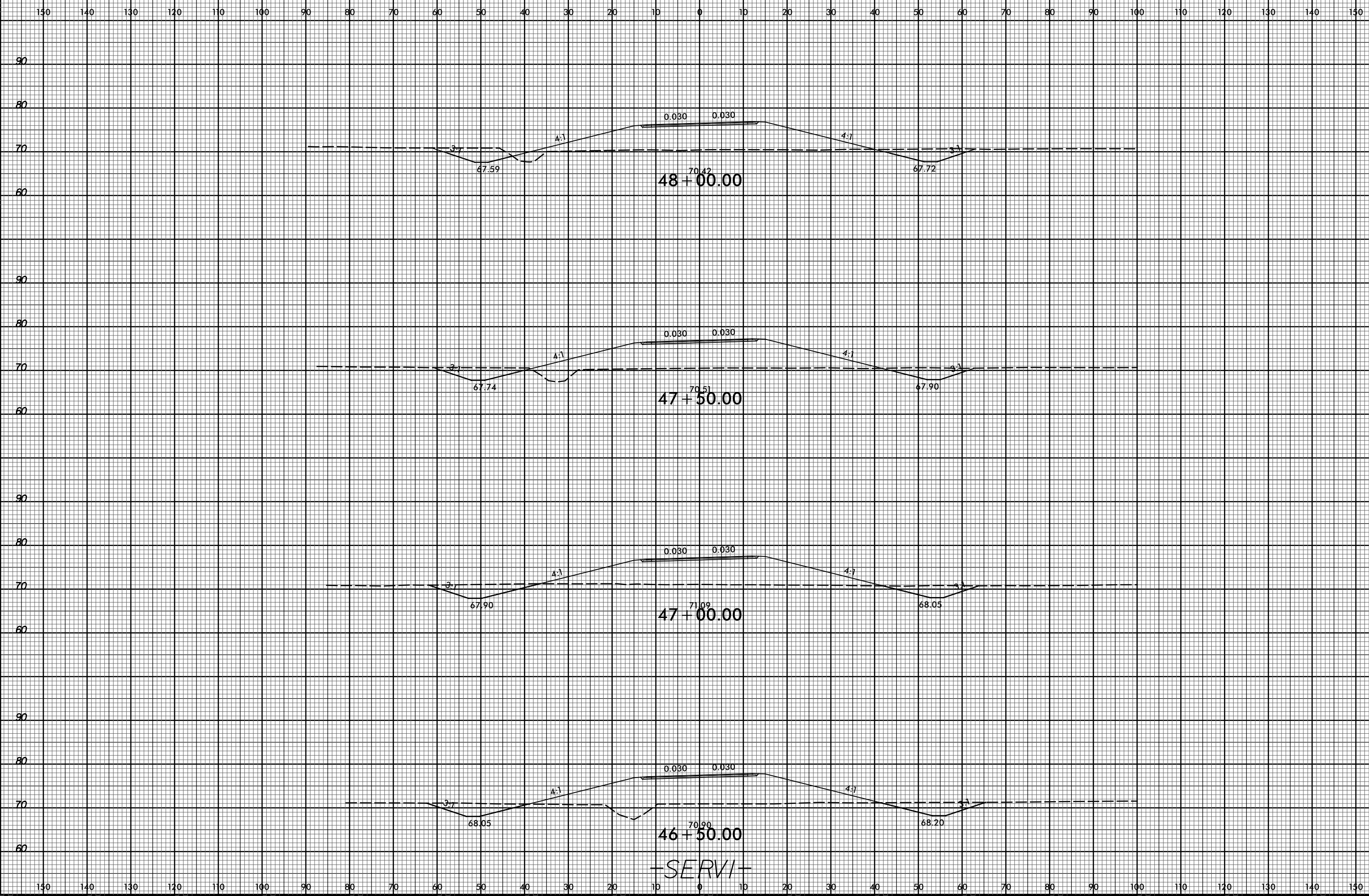
46 + 00.00

45 + 50.00

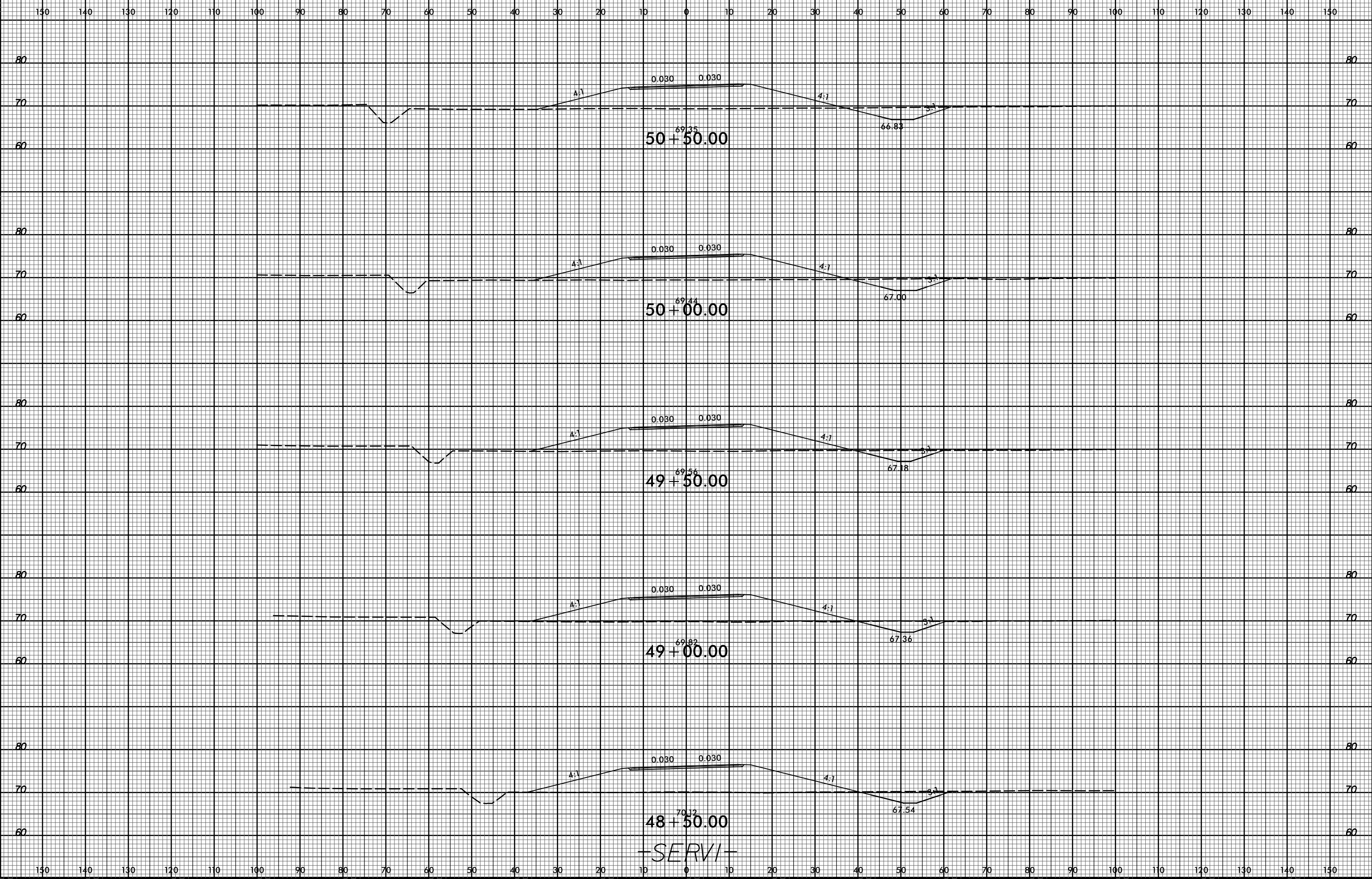
45 + 00.00

44 + 50.00

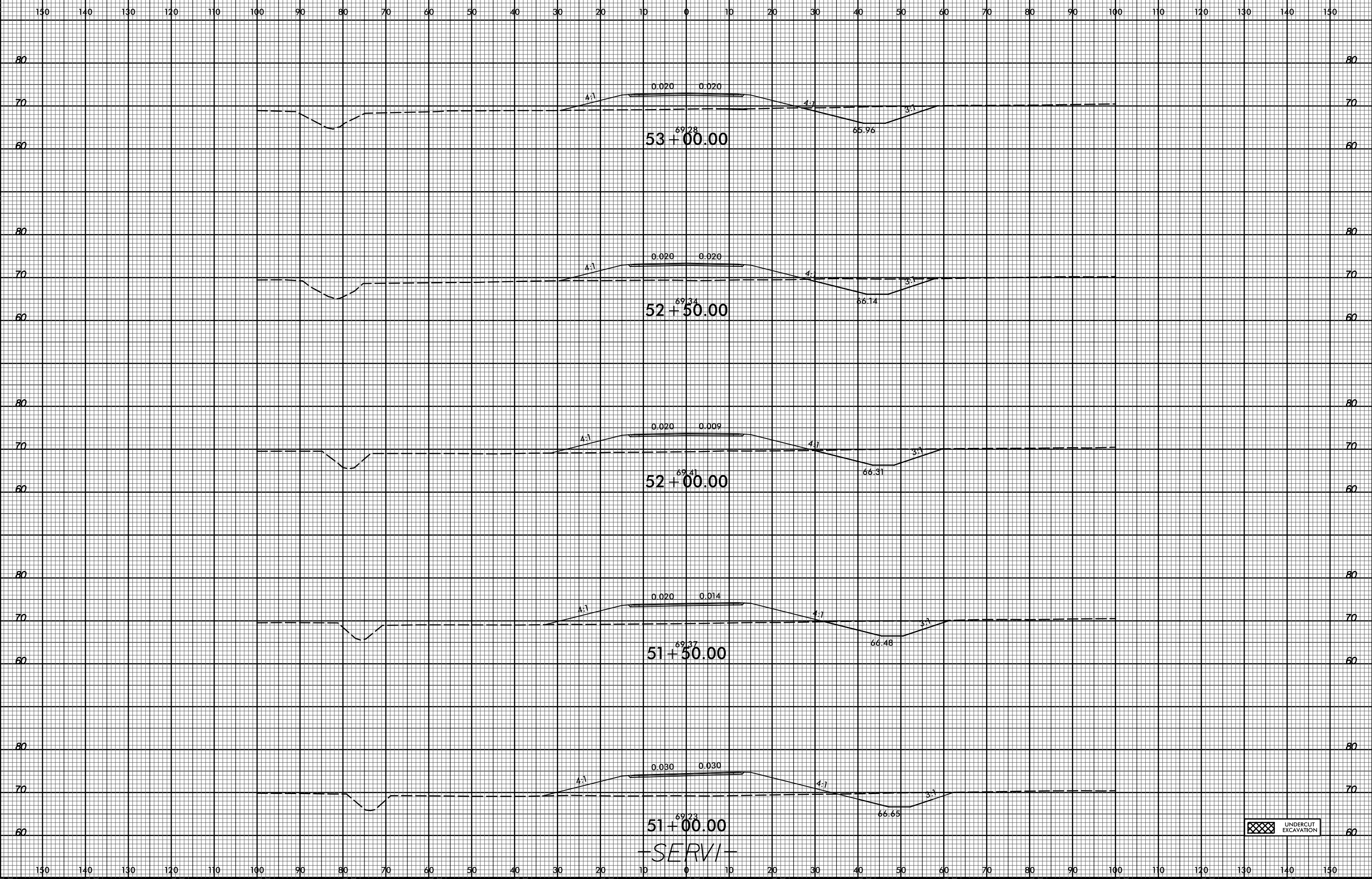
-SERVI-



SERVI



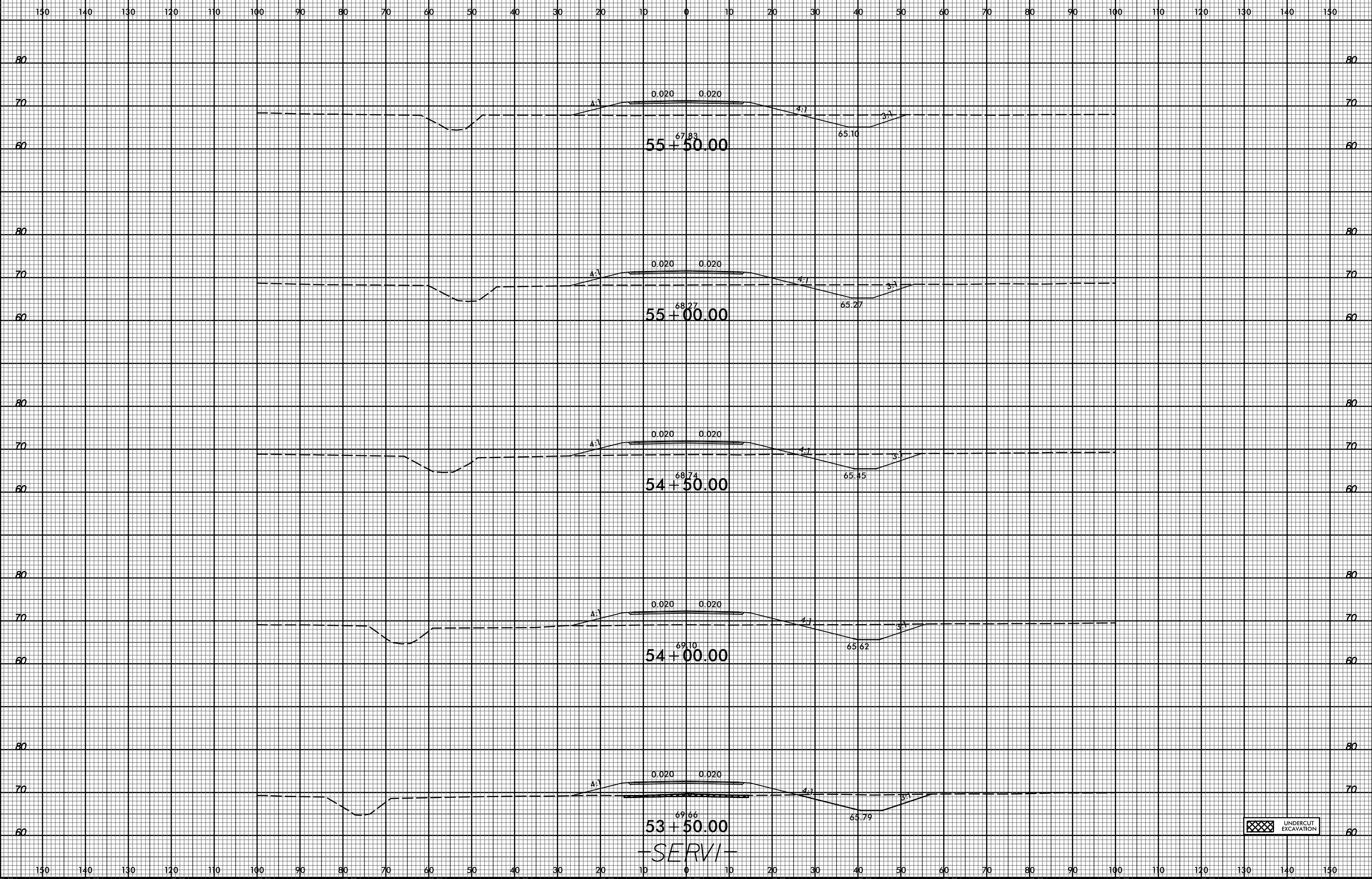
SERVI

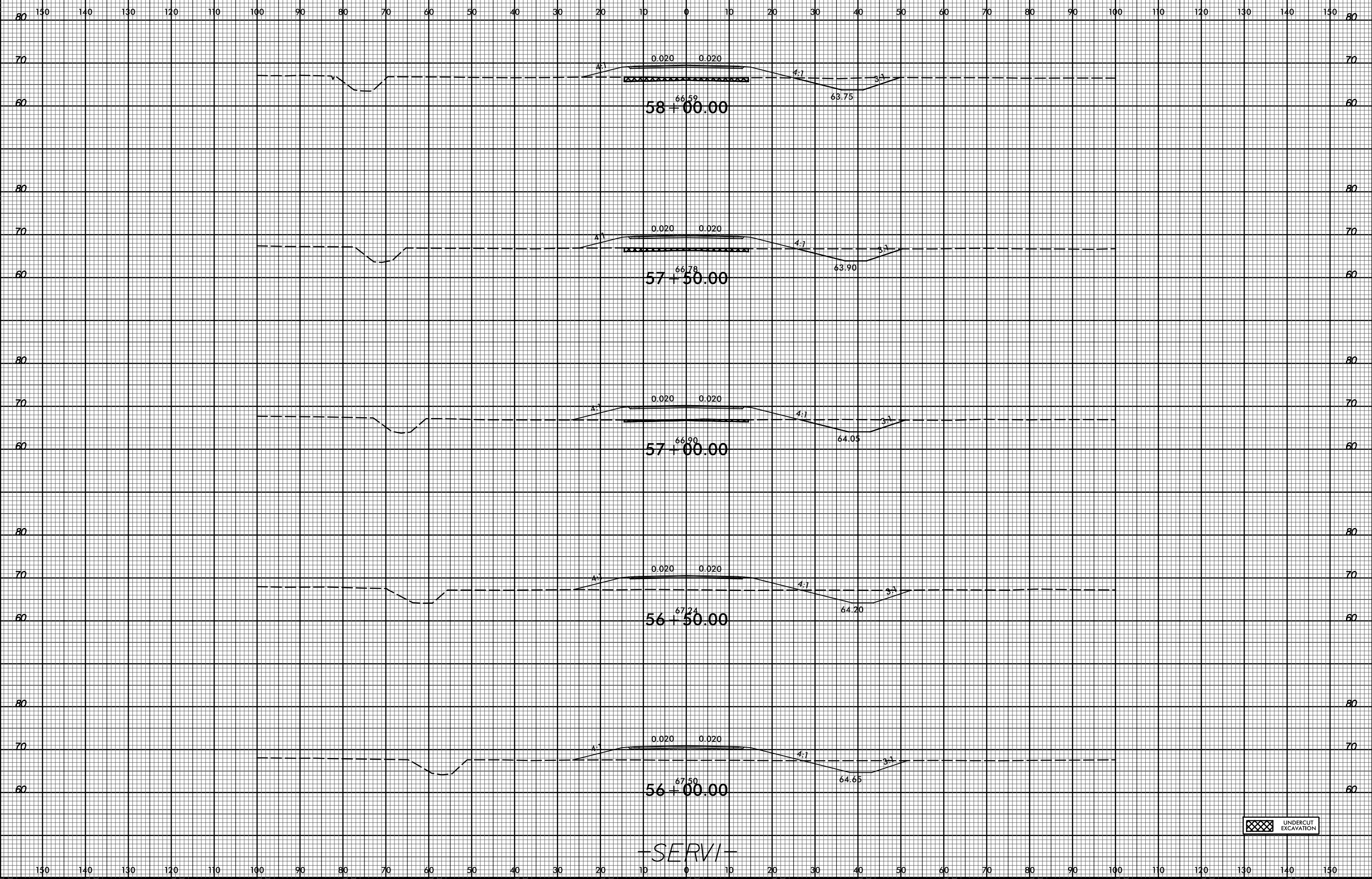


06-SEP-2017 12:00
R:\FORWARD\XSL\XSL-R-5703-RDY-SERVI.XPL.dgn
\$\$\$\$SERVI\$\$\$\$

UNDERCUT
EXCAVATION

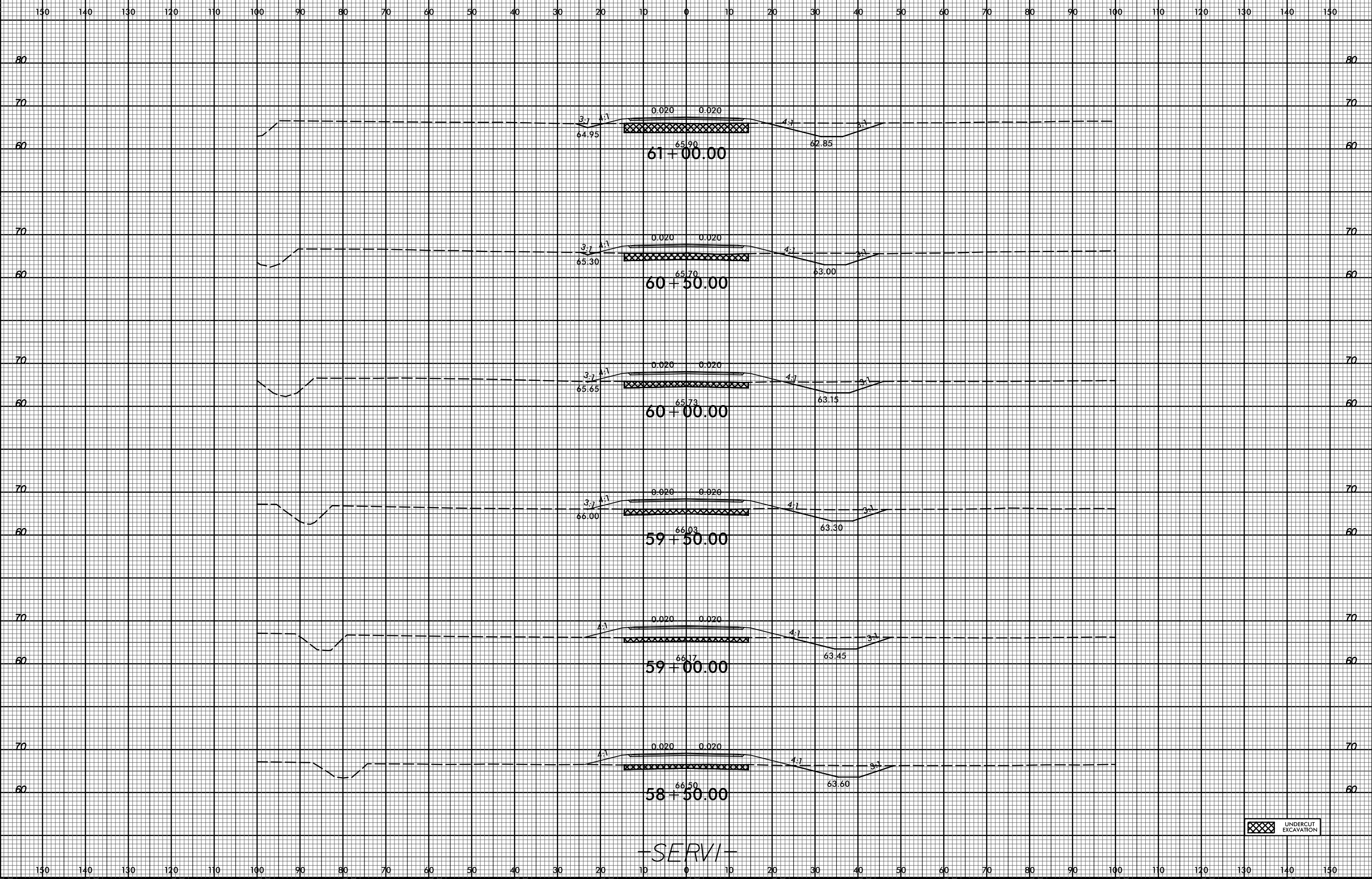
SERVI





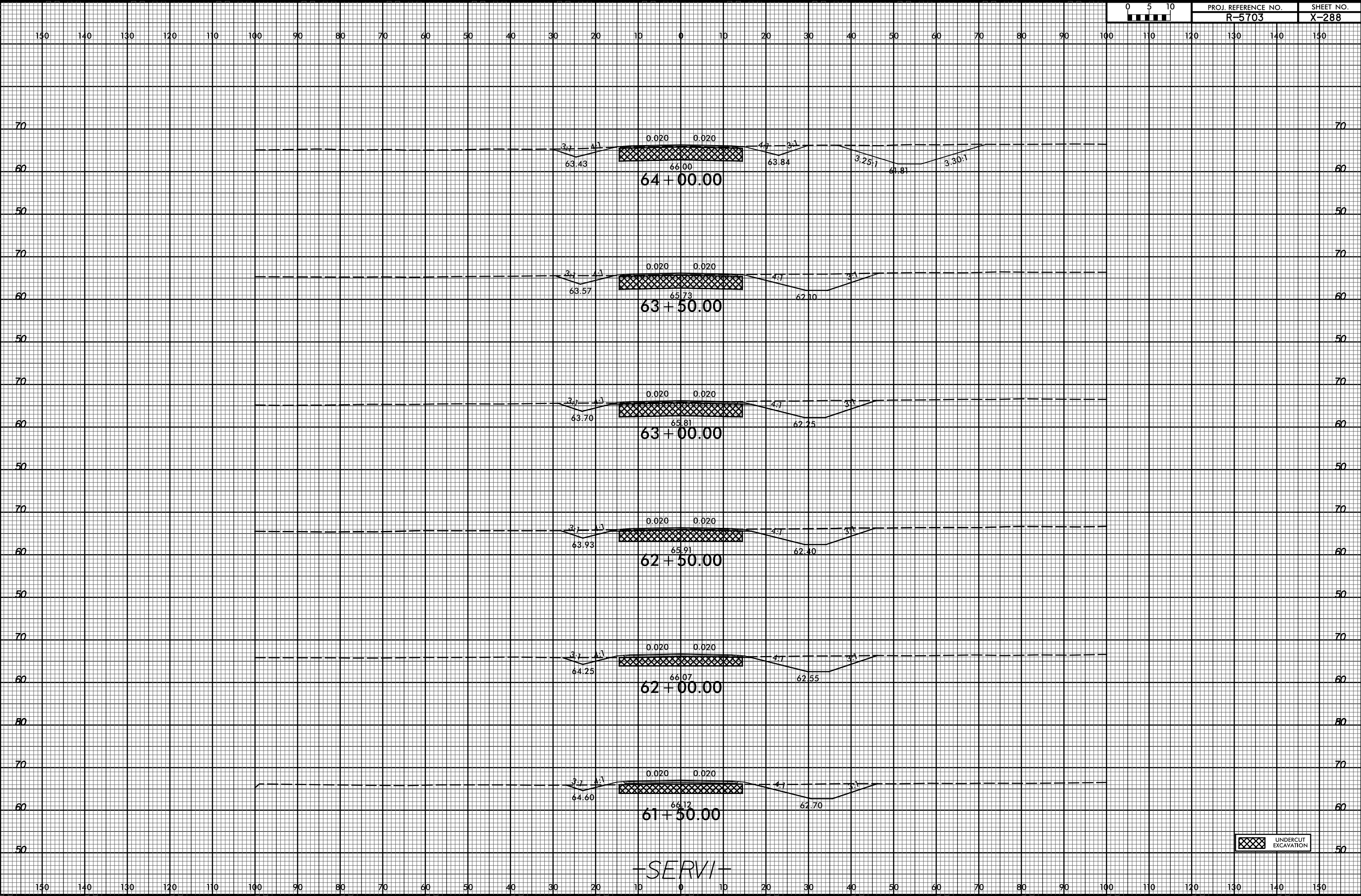
-SERVI-





-SERVI-

UNDERCUT EXCAVATION



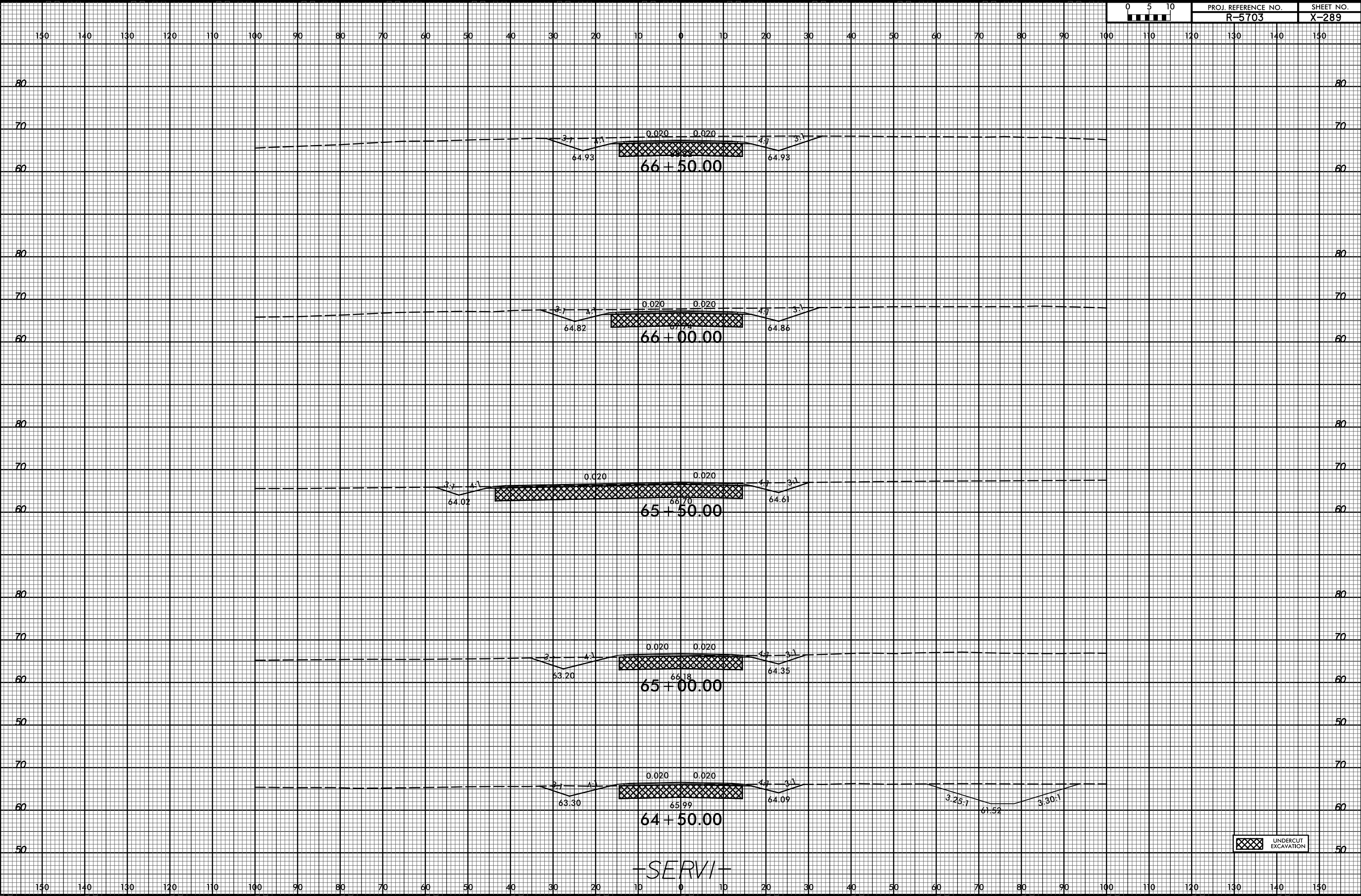
-SERVI-



6/23/16



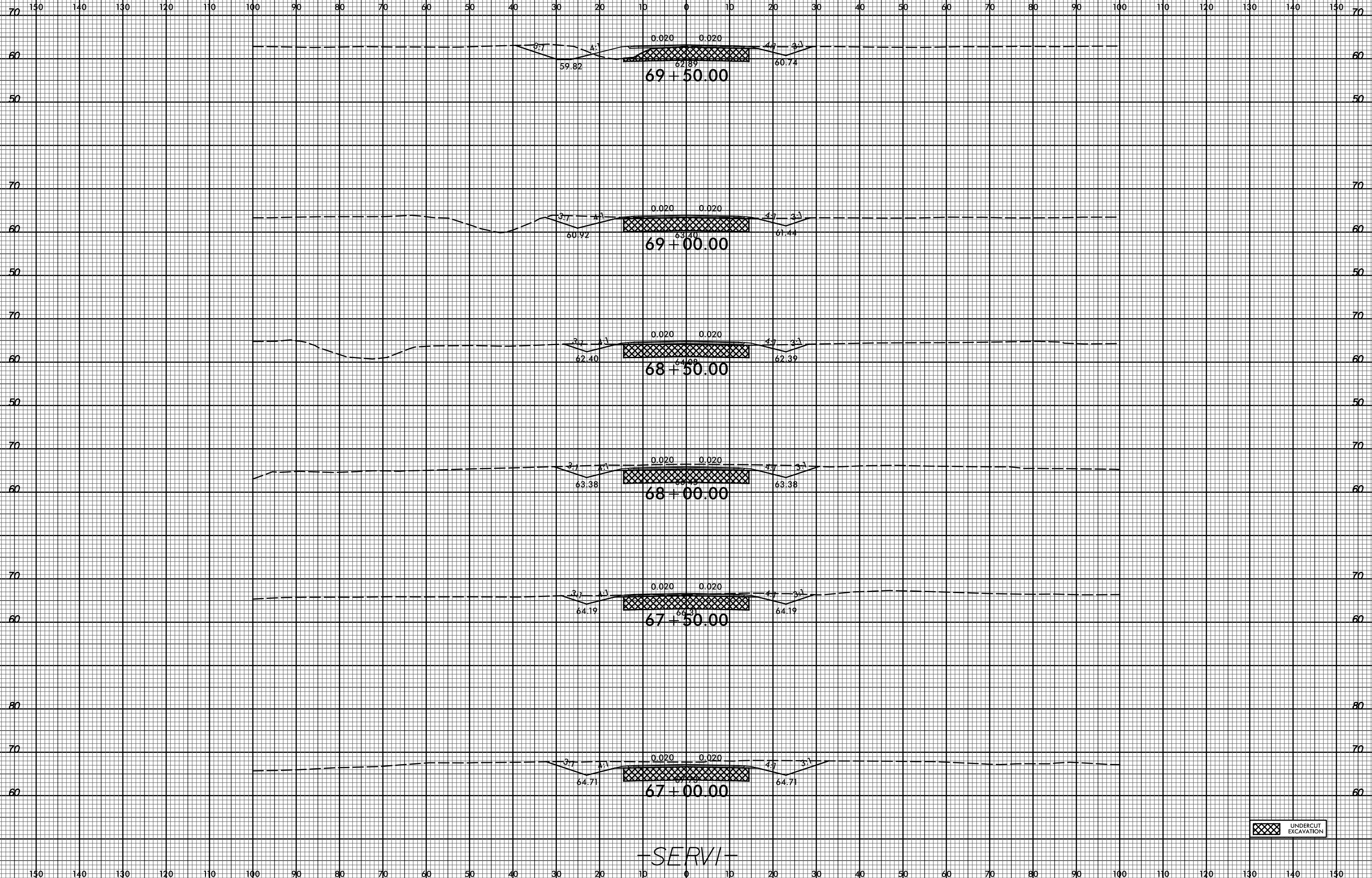
PROJ. REFERENCE NO. R-5703 SHEET NO. X-289



06-SEP-2017 12:00 P:\FORWARD\SS\A-R-5703-RDY-SERVI_XP.dgn

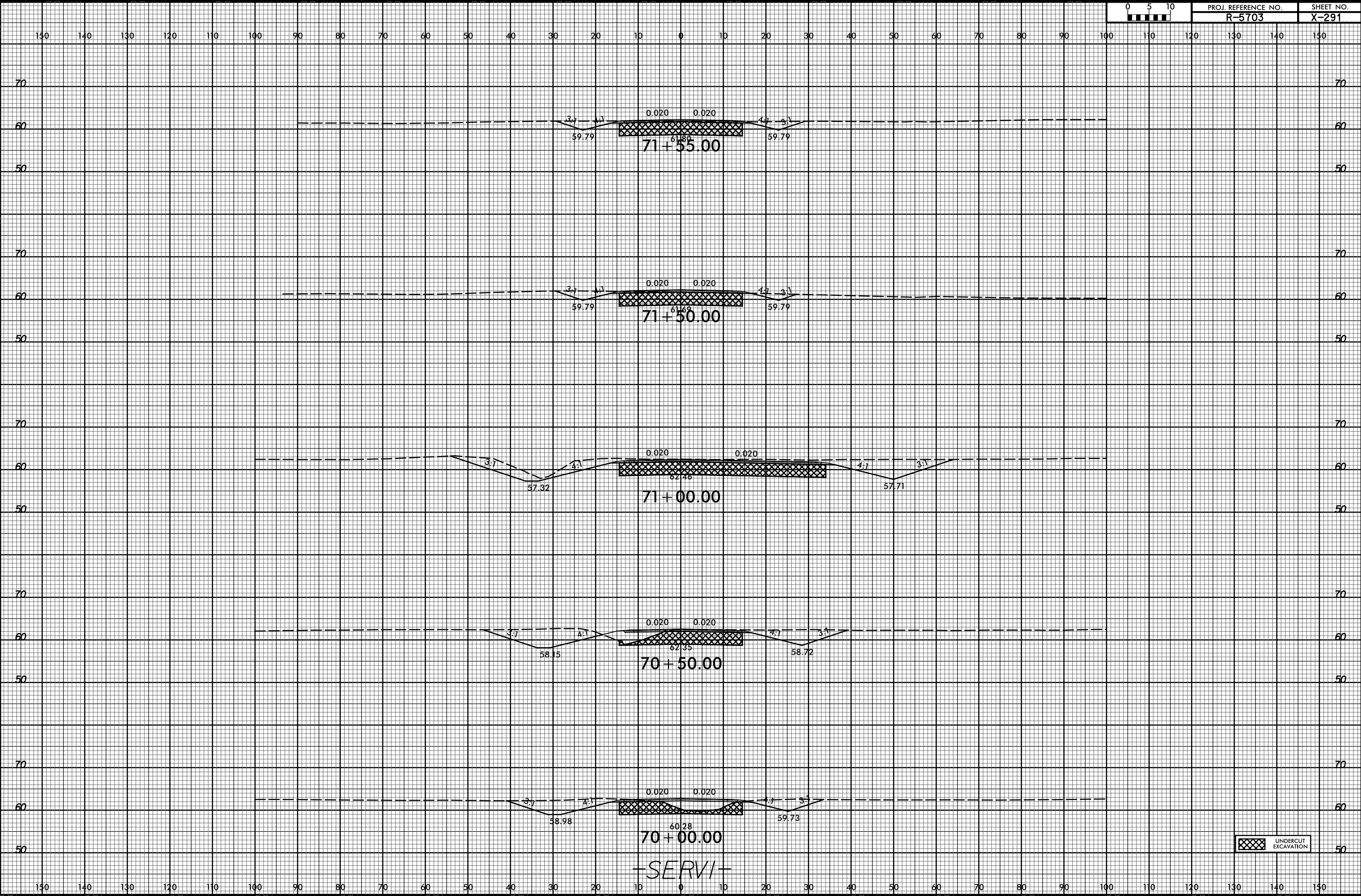
UNDERCUT EXCAVATION

-SERVI-



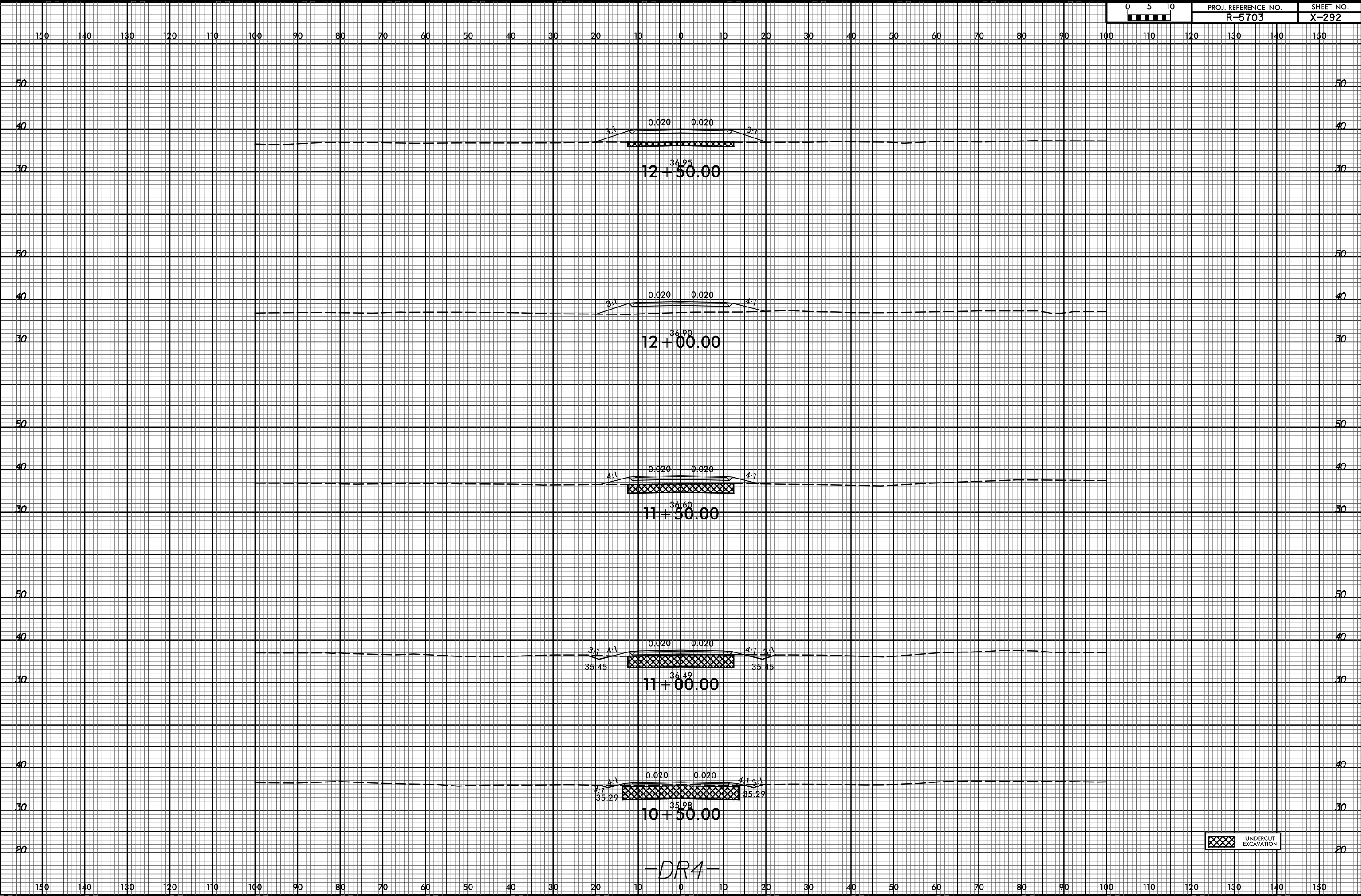
-SERVI-





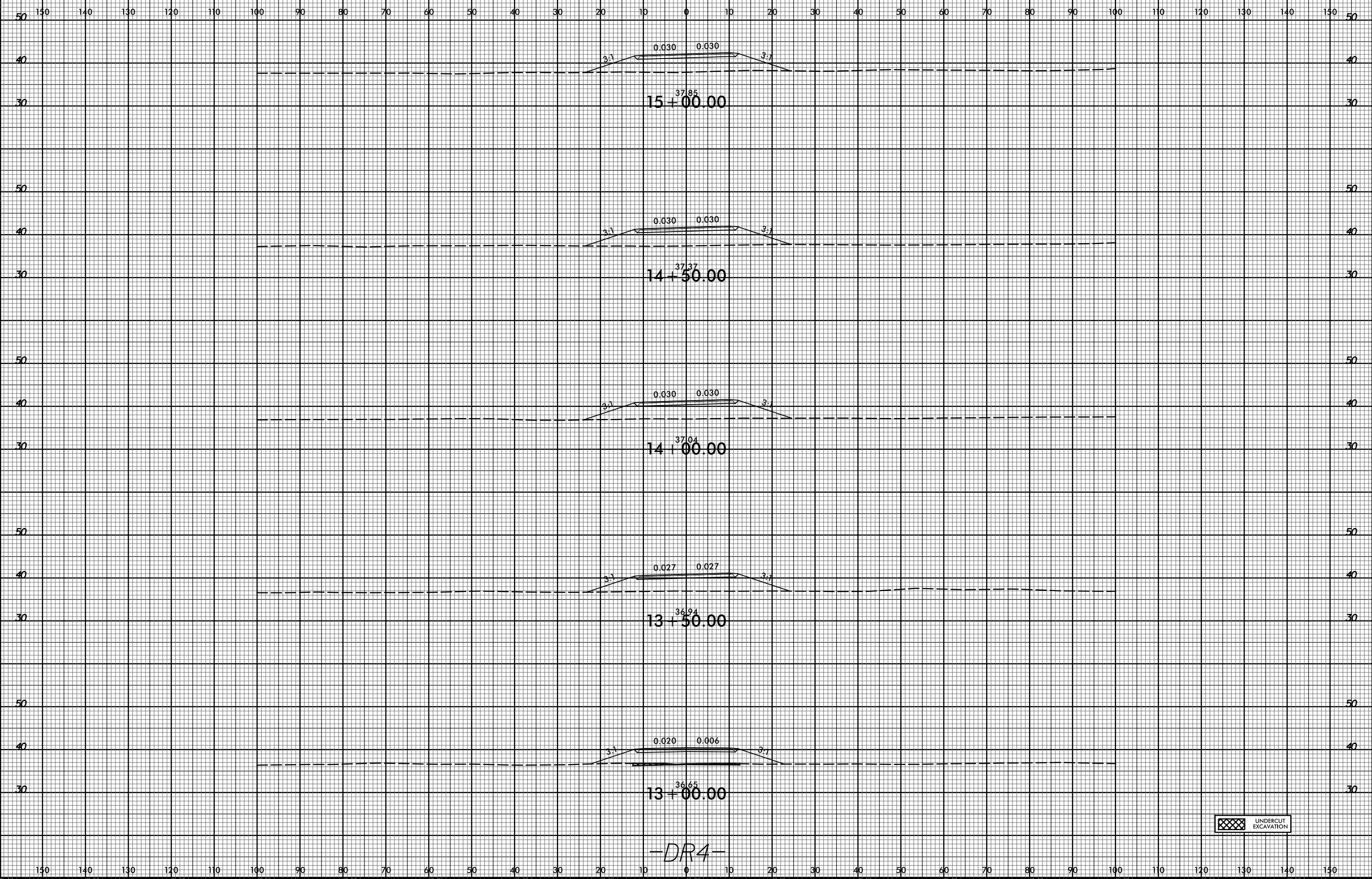
UNDERCUT EXCAVATION

SERVI



-DR4-

UNDERCUT EXCAVATION



37.85
15+00.00

37.37
14+50.00

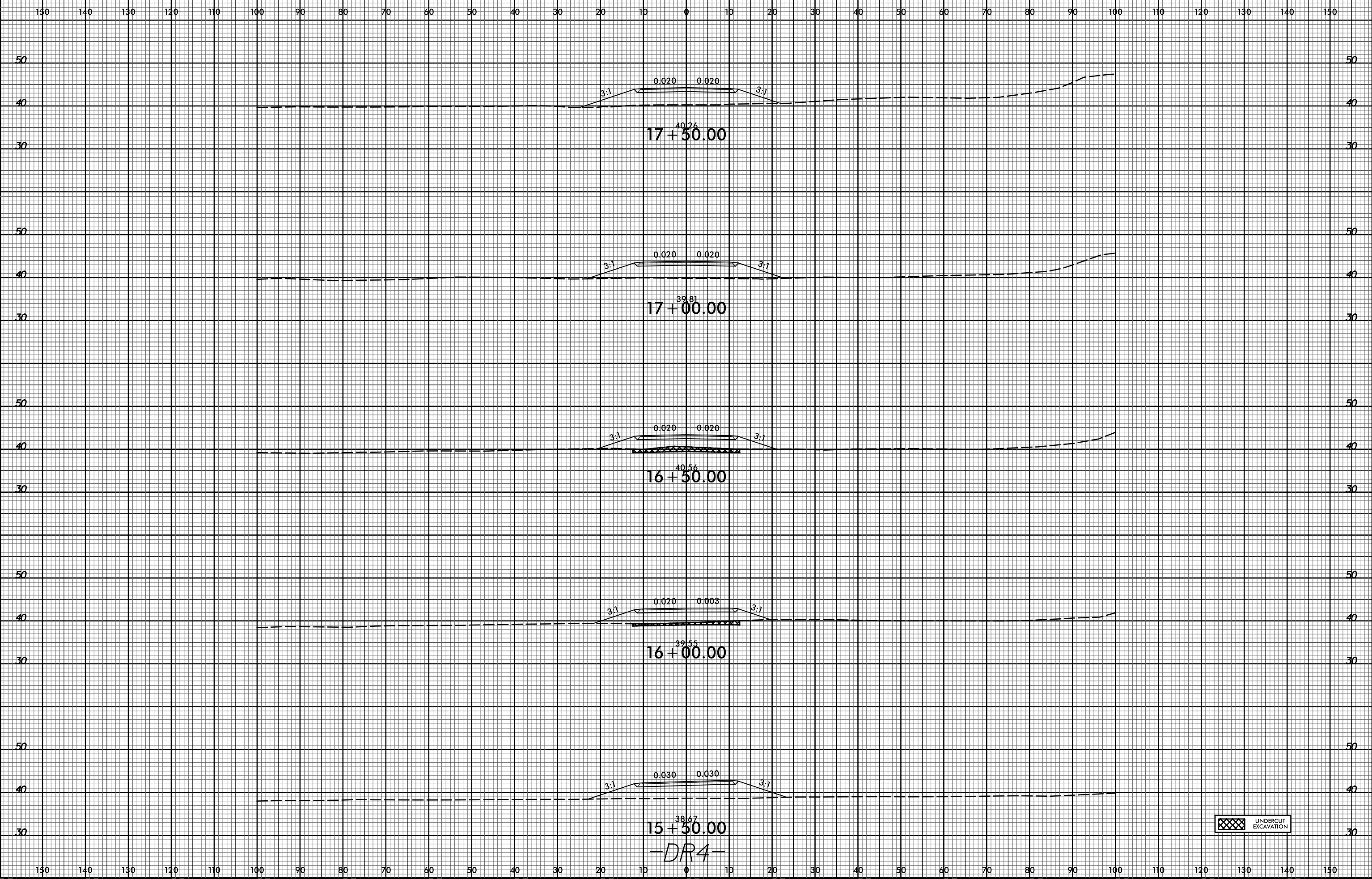
37.04
14+00.00

36.94
13+50.00

36.65
13+00.00

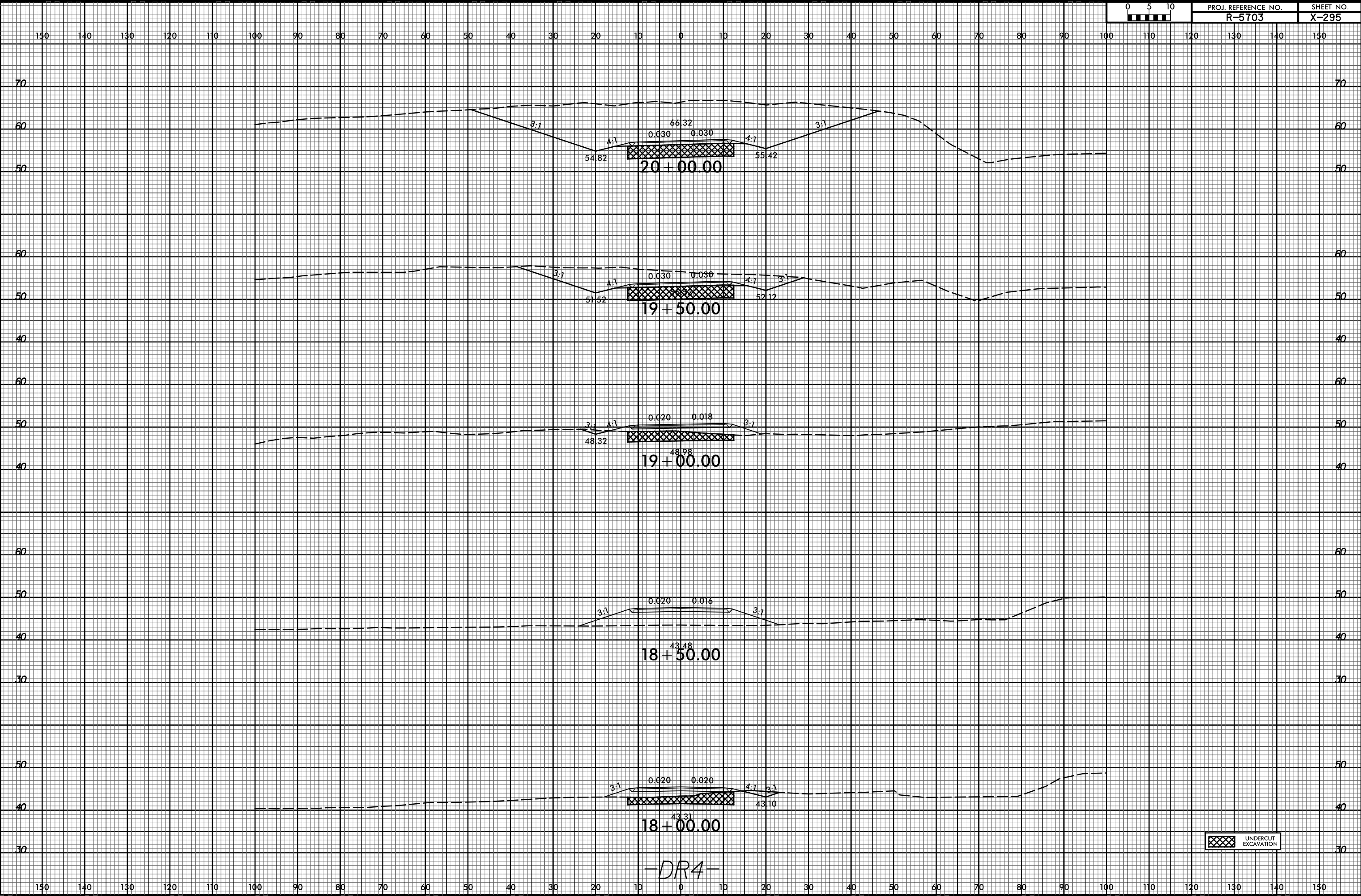
UNDERCUT EXCAVATION

-DR4-



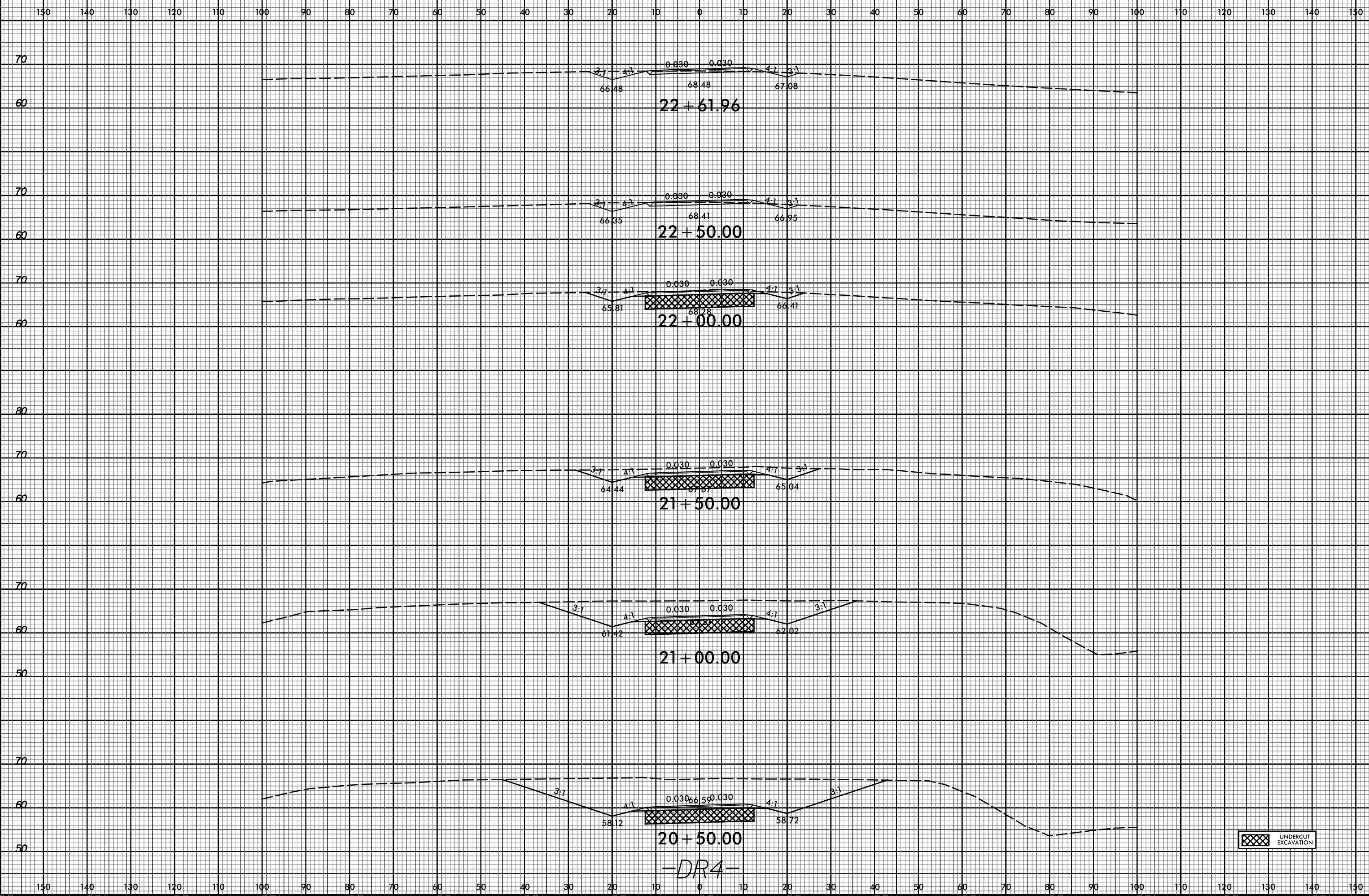
UNDERCUT EXCAVATION

-DR4-



-DR4-

UNDERCUT EXCAVATION



-DR4-

UNDERCUT EXCAVATION