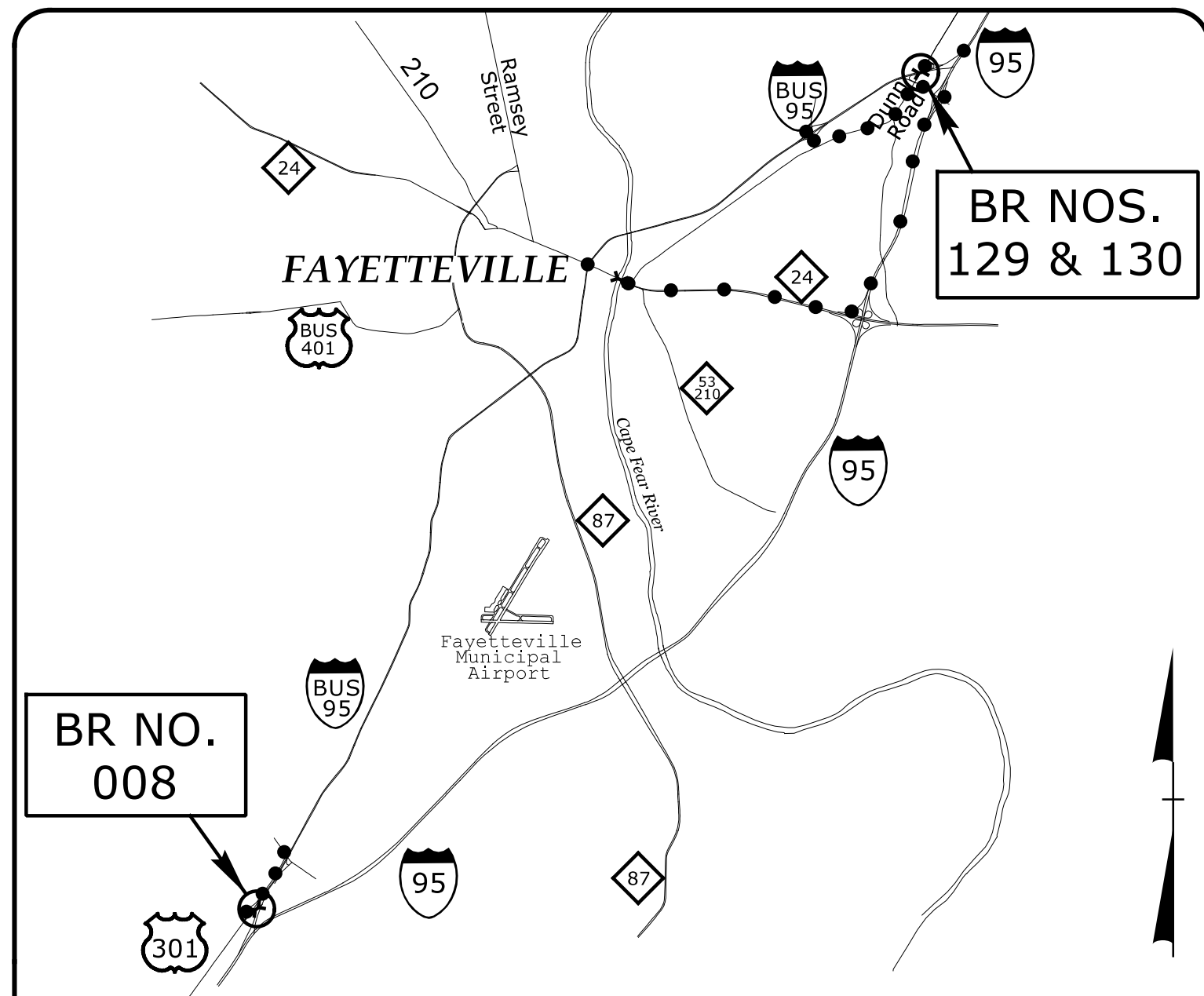


09\_08/2017

**CONTRACT: C204093 BRIDGES 008, 129, & 130**

See Sheet 1-A For Index of Sheets  
See Sheet 1-B For Conventional Symbols



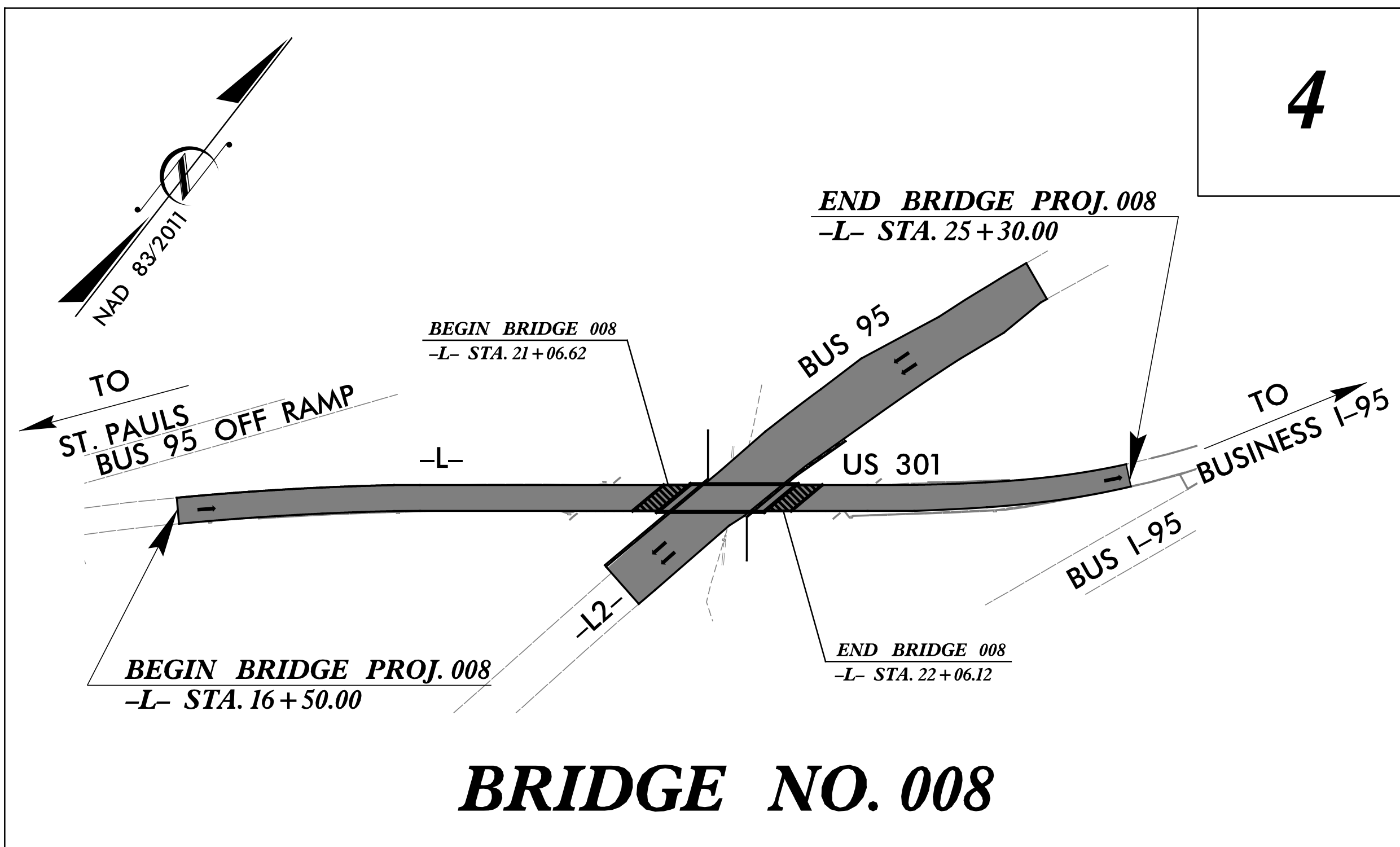
**VICINITY MAP**  
NOT TO SCALE

STATE OF NORTH CAROLINA  
DIVISION OF HIGHWAYS

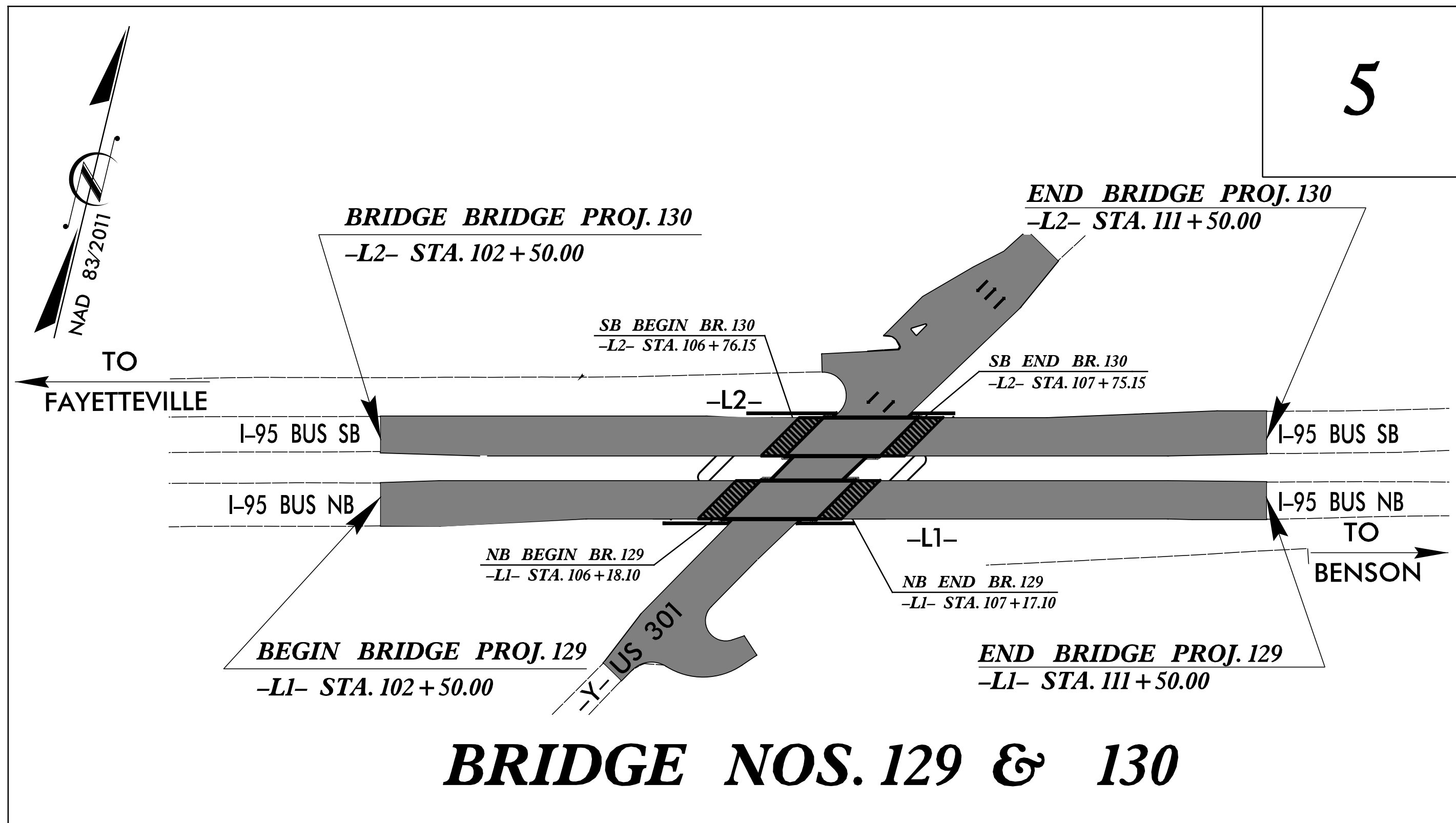
**CUMBERLAND COUNTY**

**LOCATION: BRIDGE NOS. 129 & 130 ON I-95 BUSINESS LOOP  
OVER US 301 AND BRIDGE NO. 008 ON US 301  
OVER I-95 BUSINESS LOOP SBL**  
**TYPE OF WORK: GRADING, PAVING, DRAINAGE, & STRUCTURES**

STATE	STATE PROJECT REFERENCE NO.	SHEET NO.	TOTAL SHEETS
N.C.	BRIDGES 008, 129, & 130	1	
STATE PROJ. NO.	F.A. PROJ. NO.	DESCRIPTION	
41665.7A		PE & CONST	

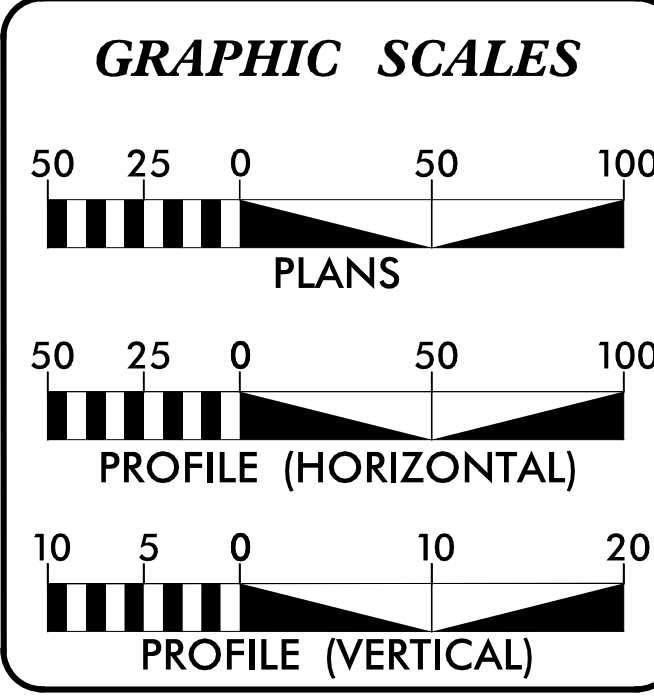


**BRIDGE NO. 008**



**BRIDGE NOS. 129 & 130**

NOTE: THIS IS A CONTROLLED ACCESS PROJECT WITH ACCESS BEING LIMITED TO INTERCHANGES.



**DESIGN DATA**

BRIDGE 008:  
V = 40 MPH

BRIDGES 129 & 130  
V = 60 MPH

FUNC CLASS =

INTERSTATE TIER

**PROJECT LENGTH**

TIP PROJECT BRIDGE 008:  
LENGTH ROADWAY = 0.148 MI.  
LENGTH STRUCTURE = 0.019 MI.  
TOTAL LENGTH OF PROJECT = 0.167 MI.

TIP PROJECT BRIDGES 129 & 130:  
LENGTH ROADWAY (EACH) = 0.151 MI.  
LENGTH STRUCTURE (EACH) = 0.019 MI.  
TOTAL LENGTH OF PROJECT (EACH) = 0.170 MI.

Prepared In the Office of:

**vhb**  
940 Main Campus Drive, Suite 500  
Raleigh, NC 27606  
NC License No. C-21705

**SUNGATE DESIGN GROUP, P.A.**  
1115 POWER FARMER DRIVE  
RALEIGH, NC 27608  
TEL: 919.876.1111 FAX: 919.876.1111  
2012 STANDARD SPECIFICATIONS

RIGHT OF WAY DATE: N/A

LETTING DATE: DECEMBER 19, 2017

**TIM GOINS, PE**  
PROJECT ENGINEER

**LIZ LAWES, PE**  
PROJECT DESIGN ENGINEER

**HYDRAULICS ENGINEER**


11/2/2017

DocuSigned by:  
Joshua G. Dalton  
1009AD8C14994C3

SIGNATURE:

**ROADWAY DESIGN ENGINEER**

SIGNATURE:



9/28/2017  
Br008\_Rdy-Title01.dgn  
elawes