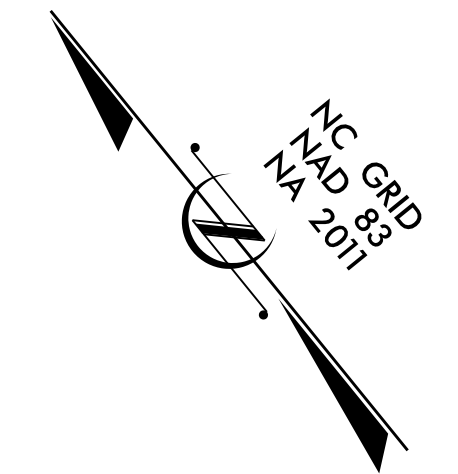


STATE OF NORTH CAROLINA  
DIVISION OF HIGHWAYS

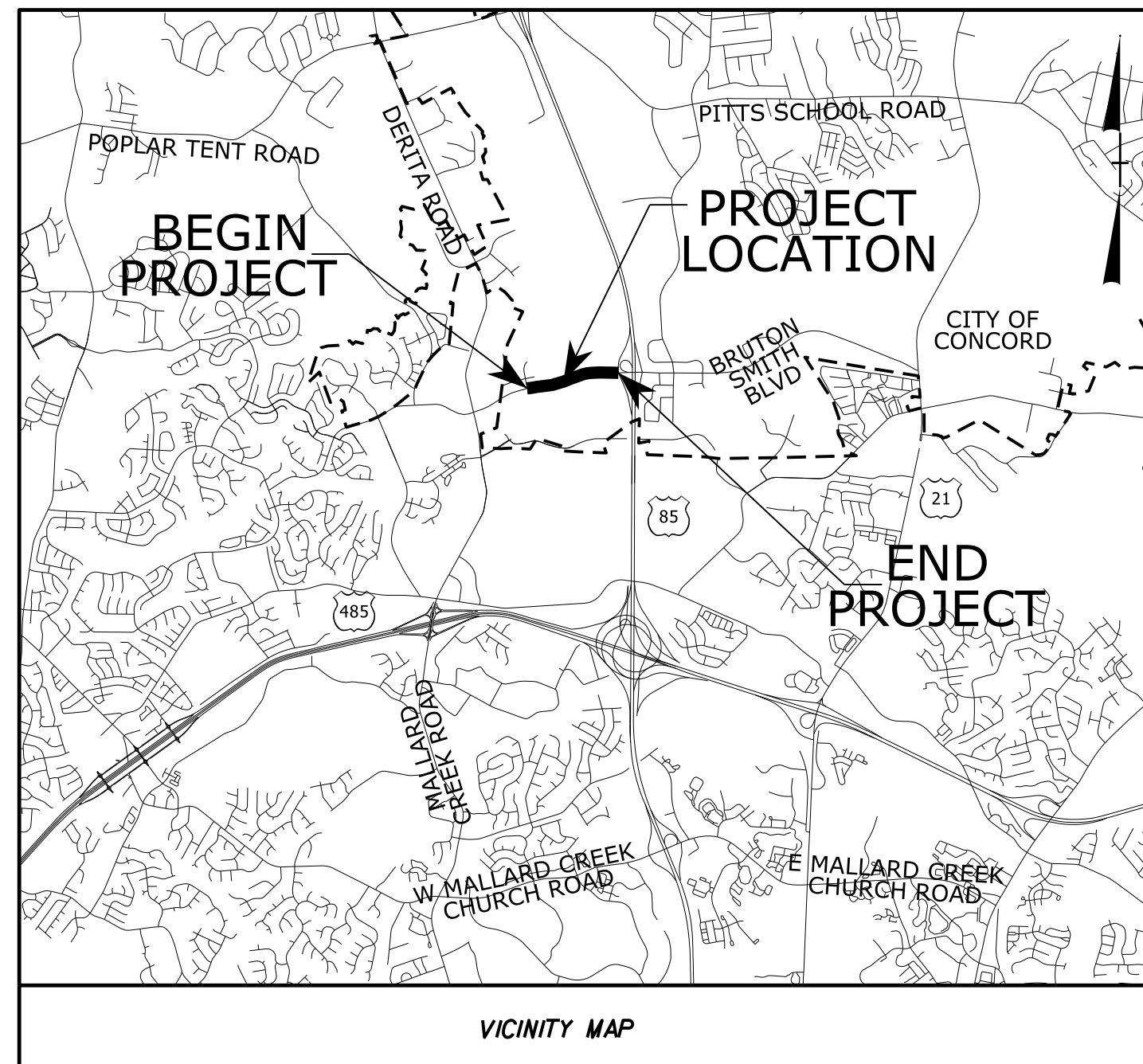
# CABARRUS COUNTY

**LOCATION: SR 2894 (CONCORD MILLS BLVD.) FROM  
BEXLEY WAY TO I-85 SB RAMPS IN CONCORD**

**TYPE OF WORK: SIGNALS**

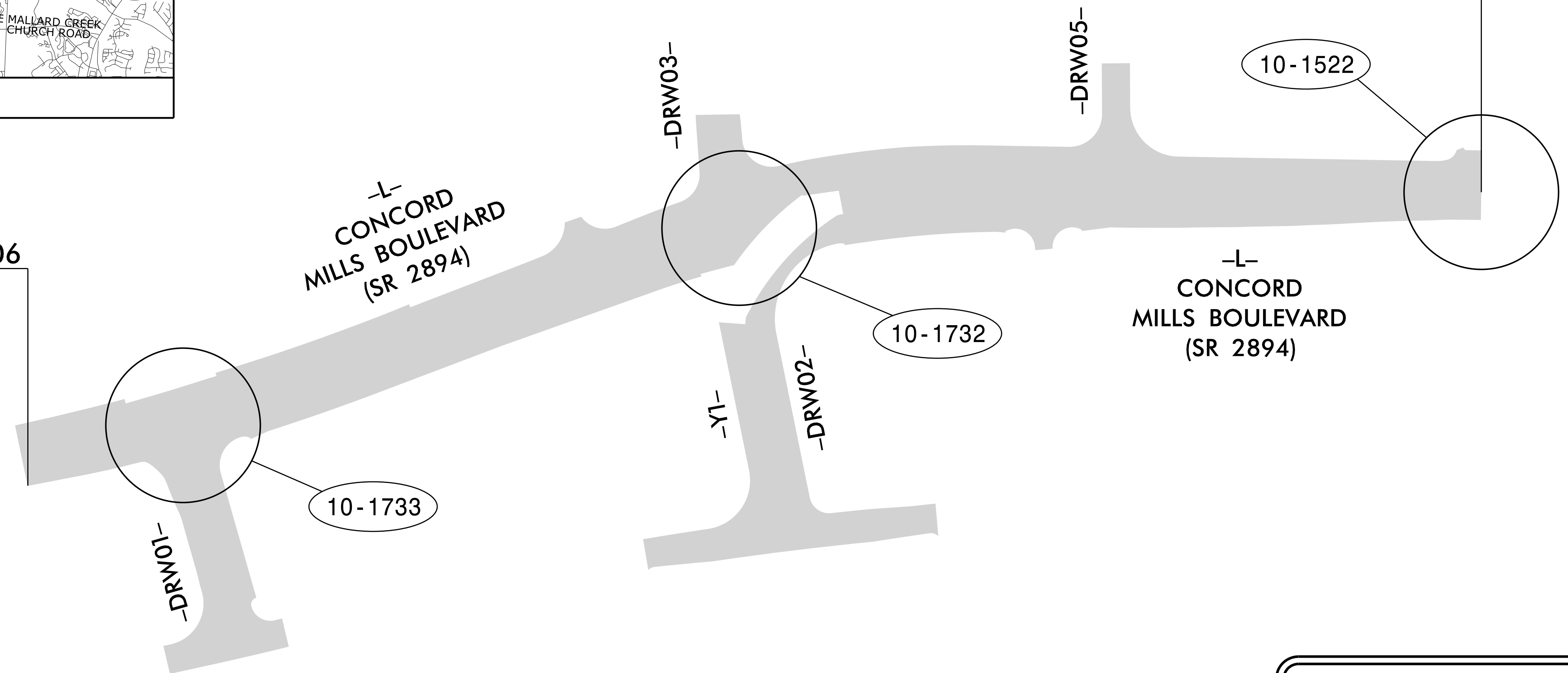


**Project: U-5806**



**END TIP PROJECT U-5806**  
-L- Sta. 37 + 07.00

**BEGIN TIP PROJECT U-5806**  
-L- Sta. 14 + 16.00



Refer to "Roadway Standard Drawings NCDOT" dated January 2012 and "Standard Specifications for Roads and Structures" dated January 2012.

Sheet #	Reference #	Index of Plans	Location/Description
1.0		Title Sheet	
2.0-4.2	10-1733	SR 2894 (Concord Mills Blvd.) at Concord Mills Entrance/Bexley Way	
5.0-8.0	10-1732	SR 2894 (Concord Mills Blvd.) at Concord Mills Entrance/Shopping Center Entrance	
9.0-10.1	10-1522	SR 2894 (Concord Mills Blvd./Bruton Smith Blvd.) at I-85 SB Ramps	
M1-M8		Metal Pole Standard Drawings	
P1-P3		Pedestrian Pushbutton Location Details	
SCP. 1-6		Signal Communication Plans	

**INTELLIGENT TRANSPORTATION AND SIGNALS UNIT**

Contacts:

**Tim Williams, PE - Western Region Signals Engineer**  
**Keith Mims, PE - Signal Equipment Design Engineer**  
**Neil Avery - Intelligent Transportation Systems Engineer**

Prepared in the Office of:  
DIVISION OF HIGHWAYS  
TRANSPORTATION MOBILITY AND SAFETY  
DIVISION

