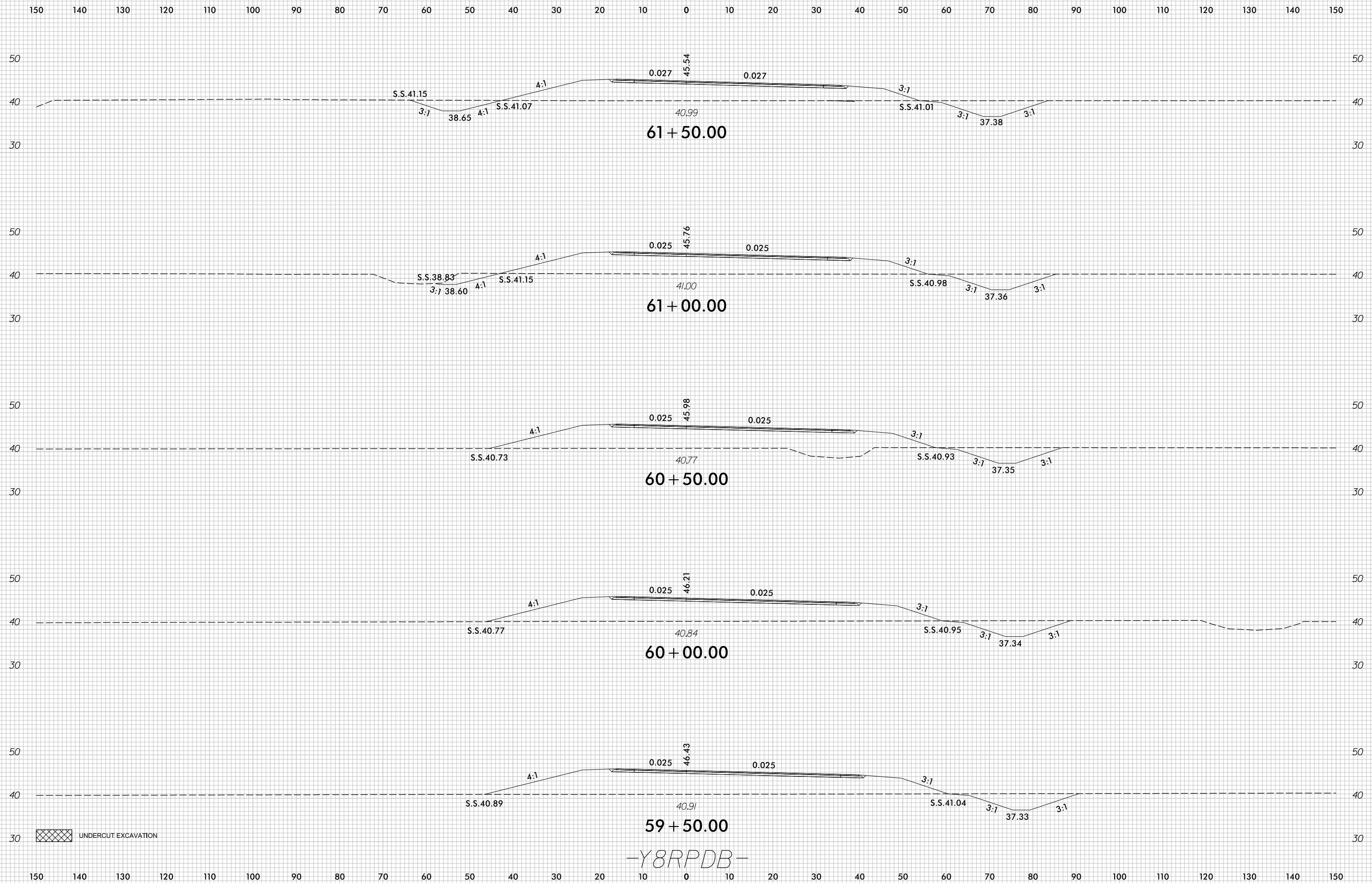


**This electronic collection of documents is provided
for the convenience of the user
and is Not a Certified Document –**

**The documents contained herein were originally issued
and sealed by the individuals whose names and license
numbers appear on each page, on the dates appearing
with their signature on that page.**

**This file or an individual page
shall not be considered a certified document.**

8/23/99

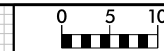


UNDERCUT EXCAVATION

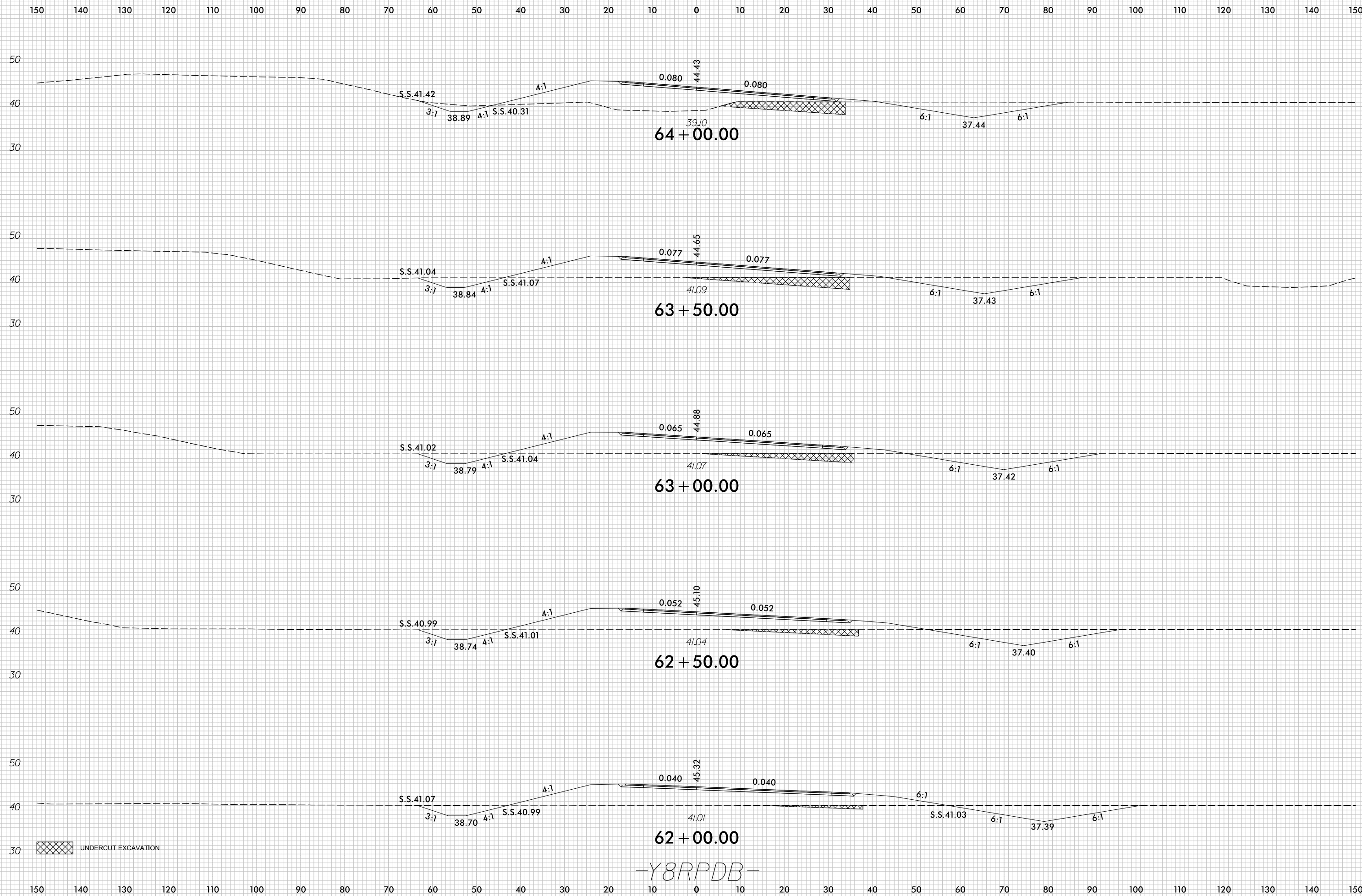
59+50.00
-Y8RPDB-

7/5/2017
r:\Roadway\XSC\U4751_Rdu_XPL_Y8RPDB.dgn
c:\proves

8/23/99



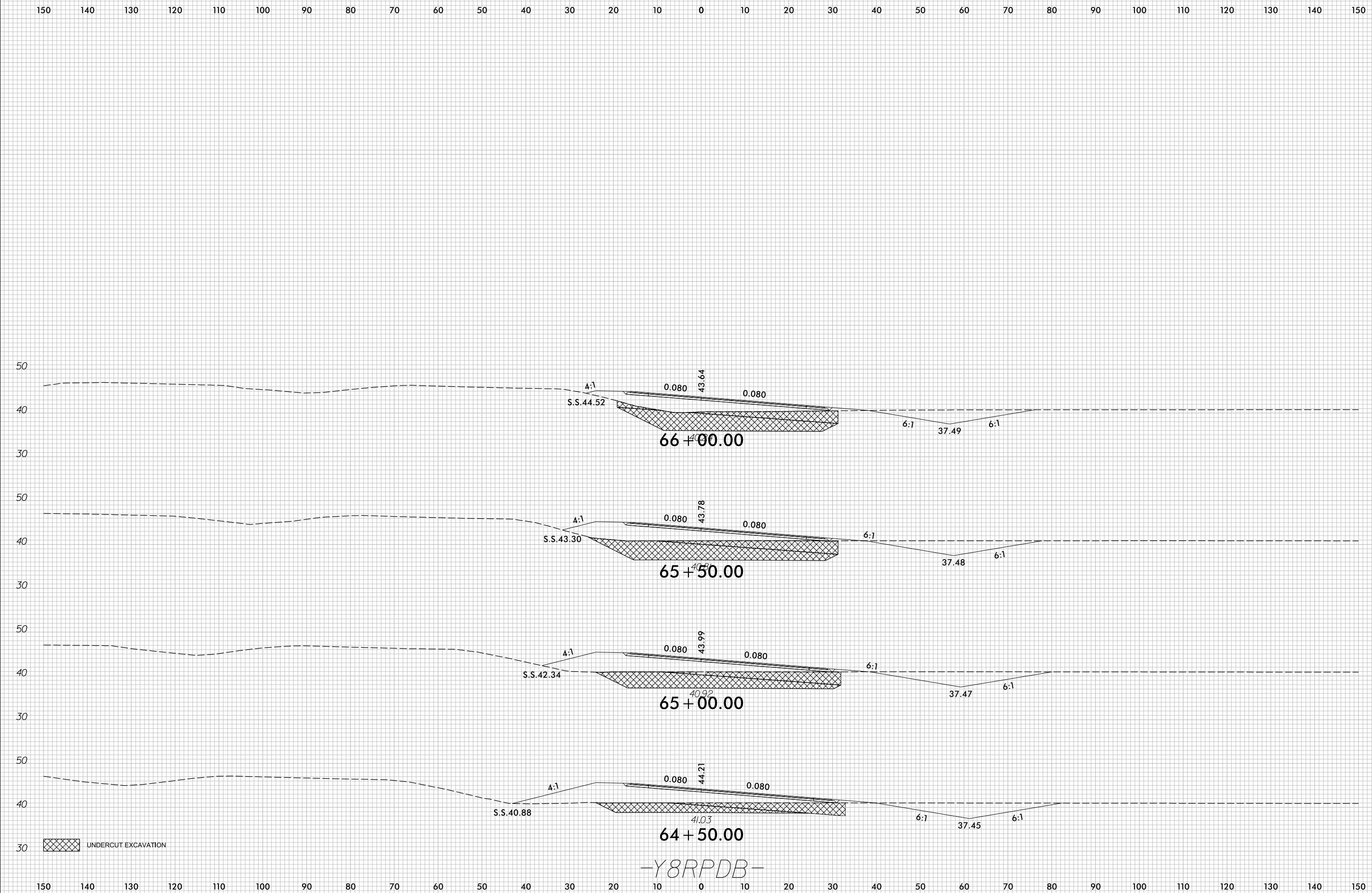
PROJ. REFERENCE NO.	SHEET NO.
U-4751	X-253



UNDERCUT EXCAVATION

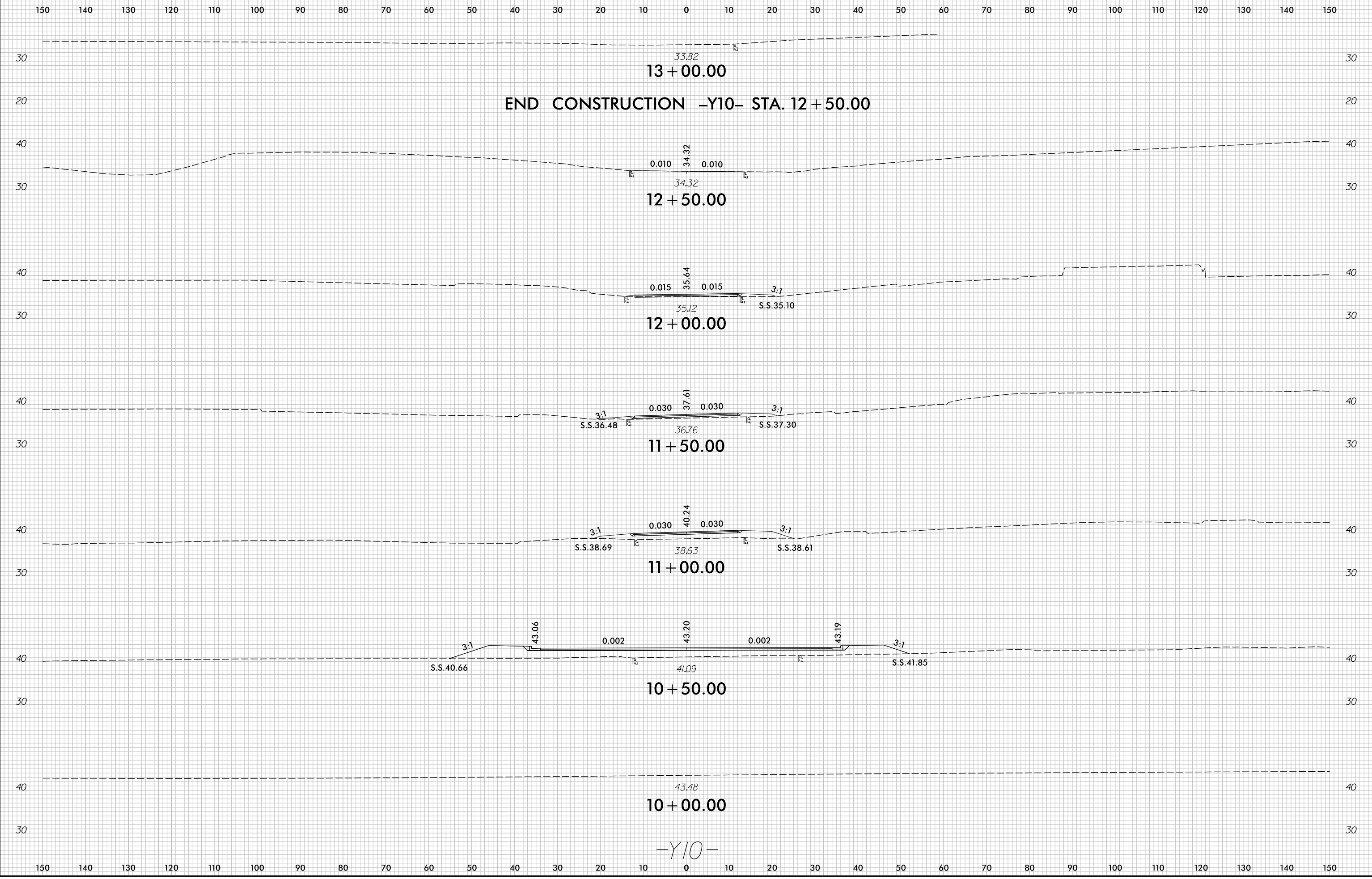
-Y8RPDB-

7/5/2017
r:\Roadway\XSC\U4751_Rdu_XPL_Y8RPDB.dgn
c:\proves

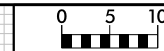


UNDERCUT EXCAVATION

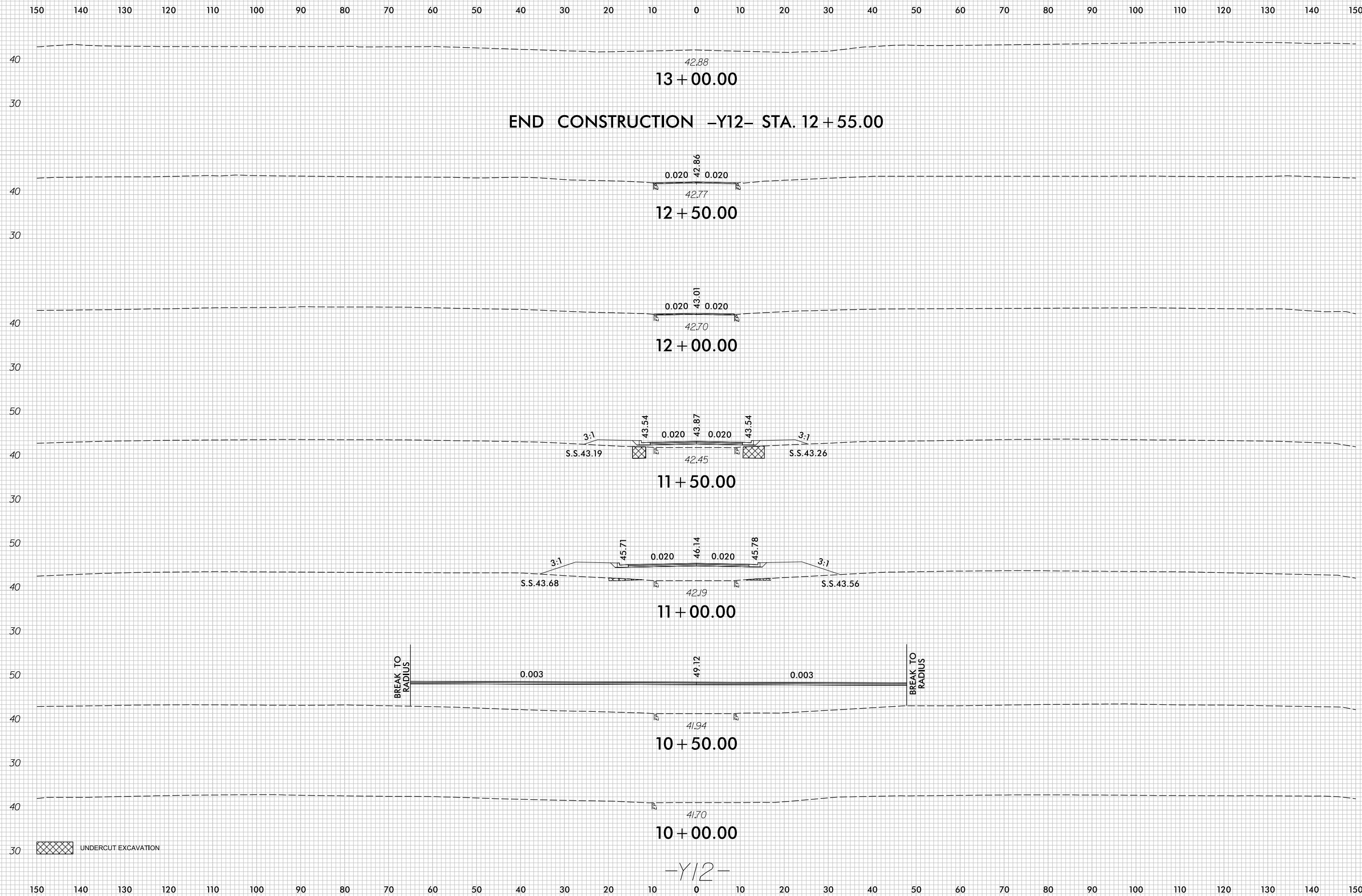
-Y8RPDB-



8/23/99

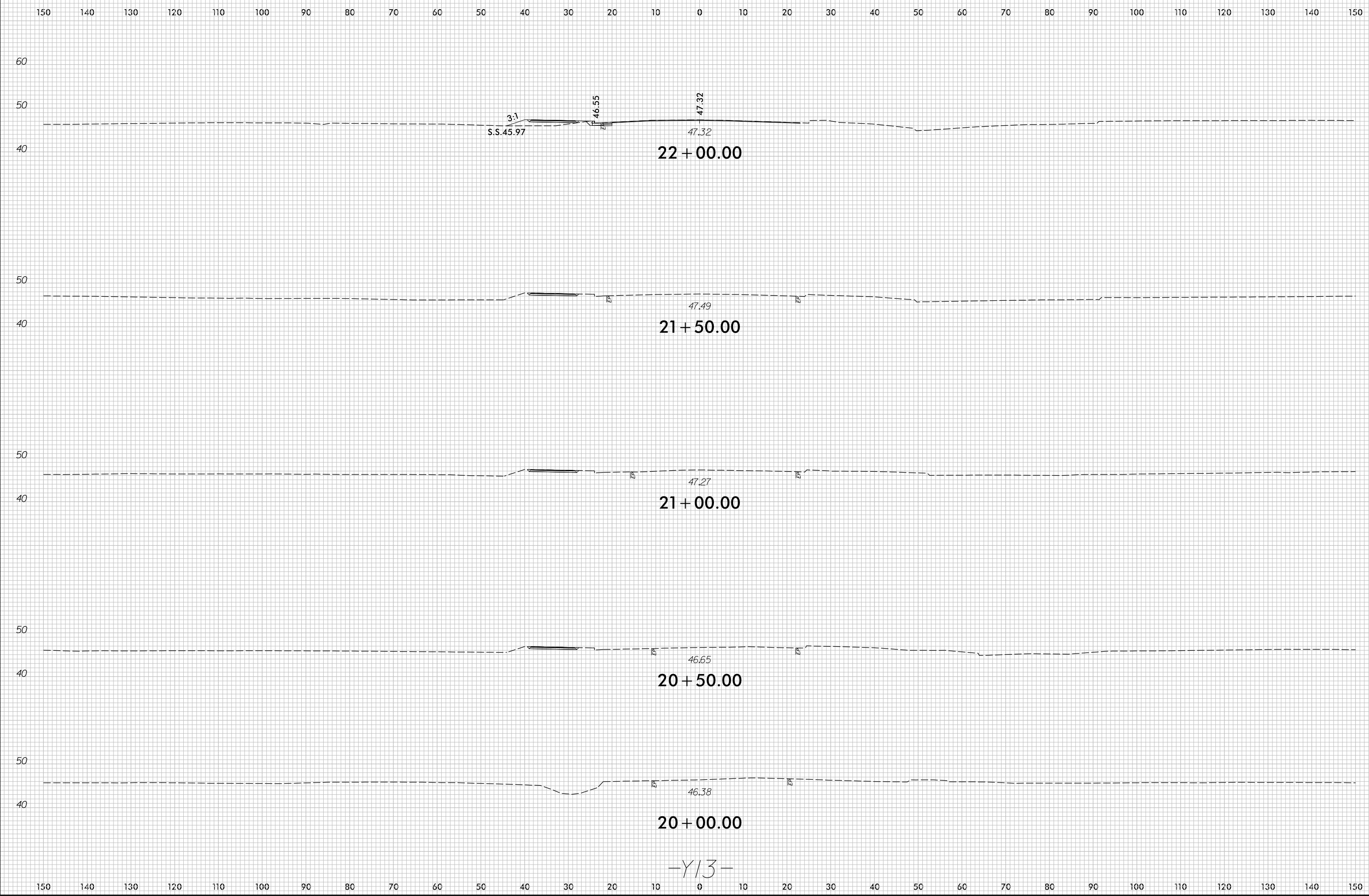
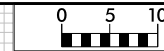


PROJ. REFERENCE NO.	SHEET NO.
U-4751	X-256



7/5/2017
 r:\Roadway\XSC\U4751_Rdu_XPL_Y12.dgn
 c:\proves

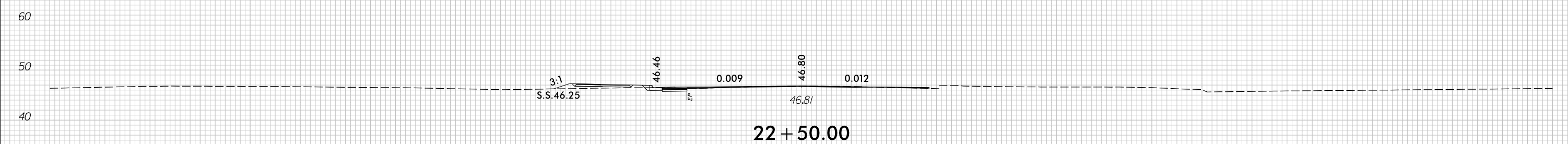
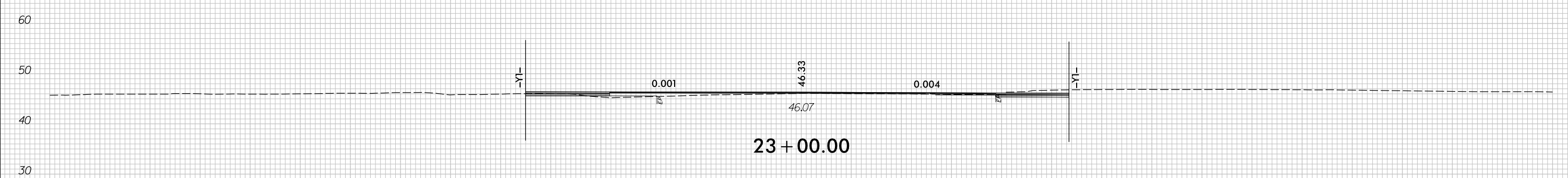
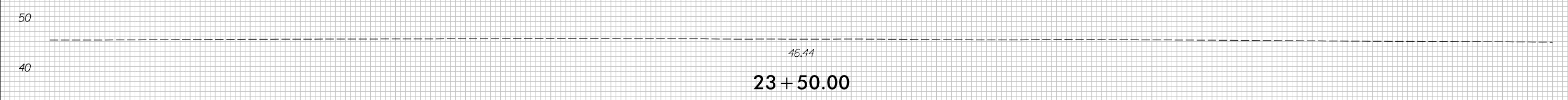
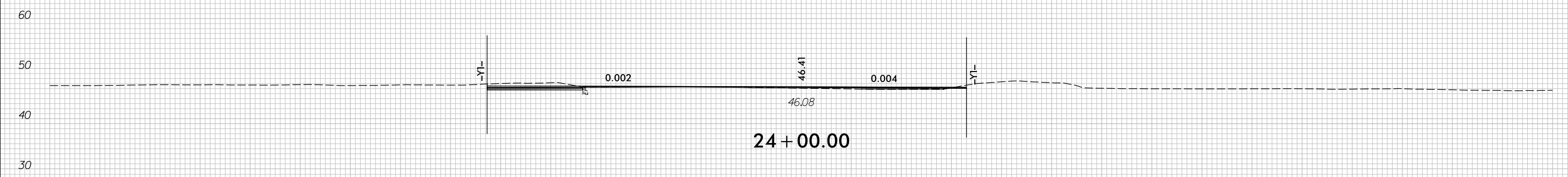
-Y12-



-Y13-



150 140 130 120 110 100 90 80 70 60 50 40 30 20 10 0 10 20 30 40 50 60 70 80 90 100 110 120 130 140 150

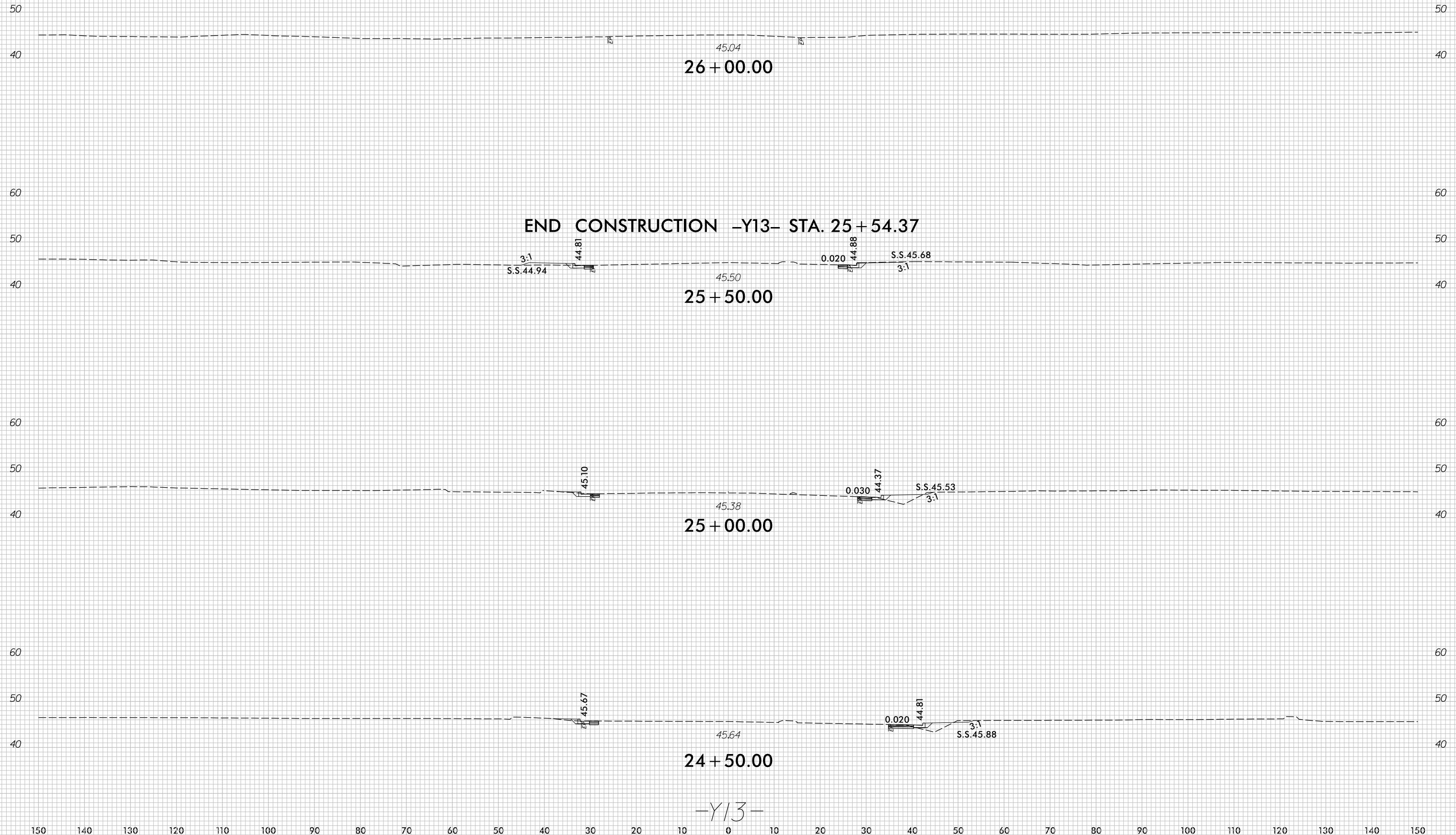


-Y13-

150 140 130 120 110 100 90 80 70 60 50 40 30 20 10 0 10 20 30 40 50 60 70 80 90 100 110 120 130 140 150



150 140 130 120 110 100 90 80 70 60 50 40 30 20 10 0 10 20 30 40 50 60 70 80 90 100 110 120 130 140 150



END CONSTRUCTION -Y13- STA. 25 + 54.37

26 + 00.00

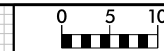
25 + 50.00

25 + 00.00

24 + 50.00

-Y13-

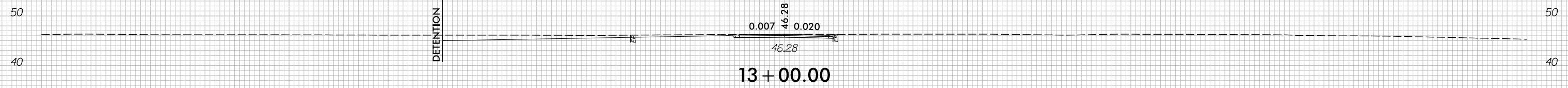
8/23/99



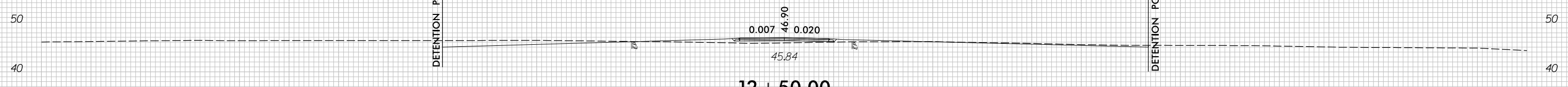
PROJ. REFERENCE NO. U-4751	SHEET NO. X-260
-------------------------------	--------------------

150 140 130 120 110 100 90 80 70 60 50 40 30 20 10 0 10 20 30 40 50 60 70 80 90 100 110 120 130 140 150

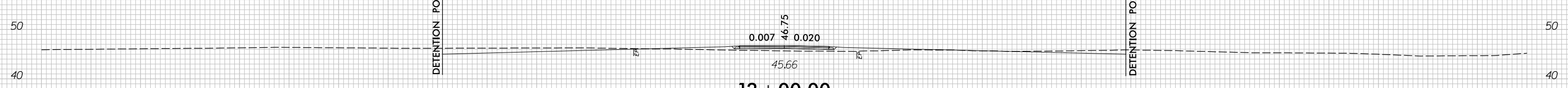
END CONSTRUCTION -Y16- STA. 13+00.00



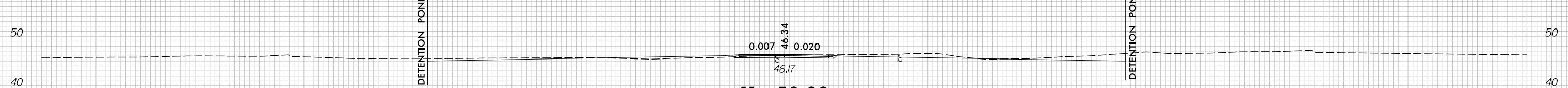
13 + 00.00



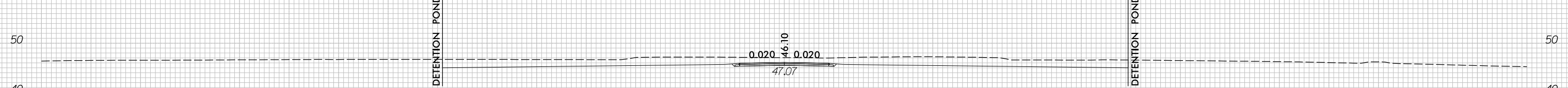
12 + 50.00



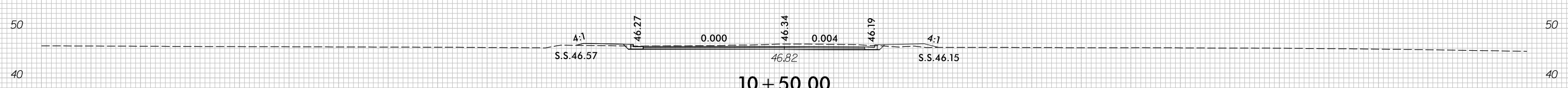
12 + 00.00



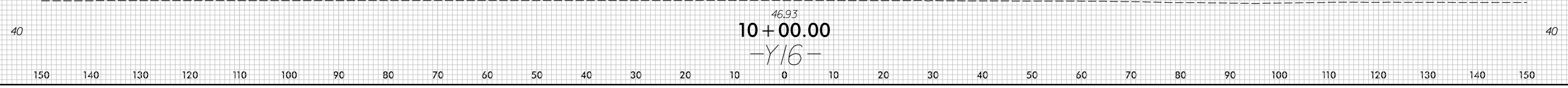
11 + 50.00



11 + 00.00



10 + 50.00



10 + 00.00

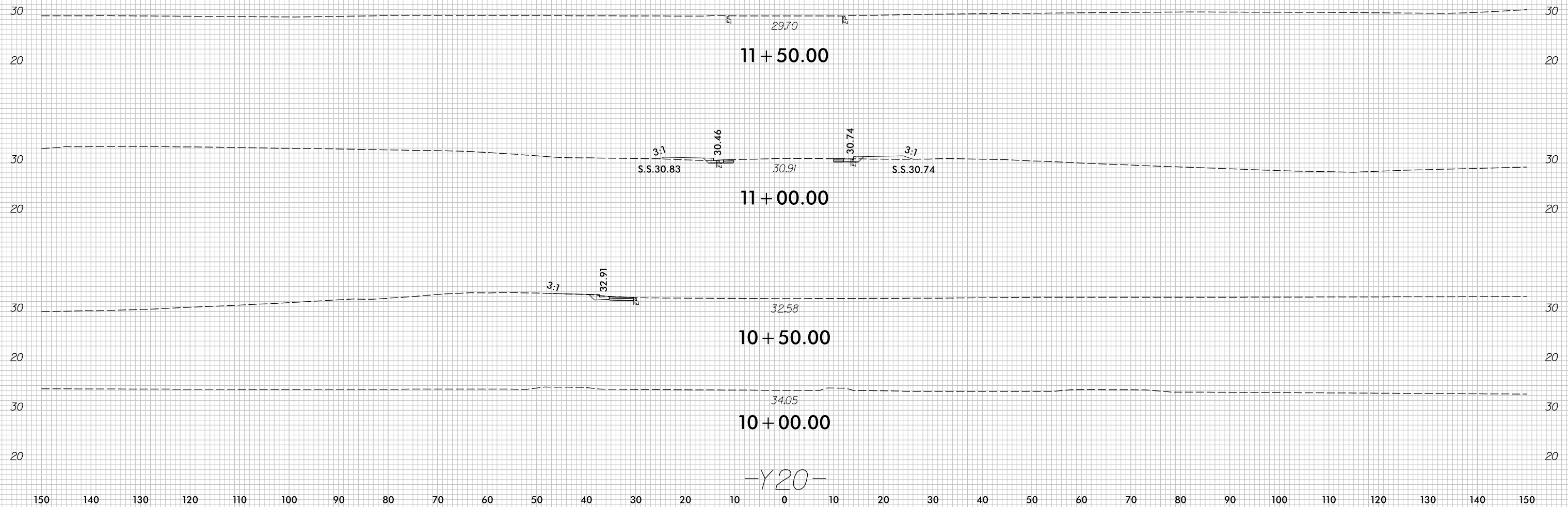
-Y16-

150 140 130 120 110 100 90 80 70 60 50 40 30 20 10 0 10 20 30 40 50 60 70 80 90 100 110 120 130 140 150

7/5/2017
r:\Roadway\XSC\U4751_Rdy_XPL_Y16.dgn
c:\proves

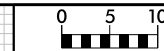
150 140 130 120 110 100 90 80 70 60 50 40 30 20 10 0 10 20 30 40 50 60 70 80 90 100 110 120 130 140 150

END CONSTRUCTION -Y20- STA. 11+50.00

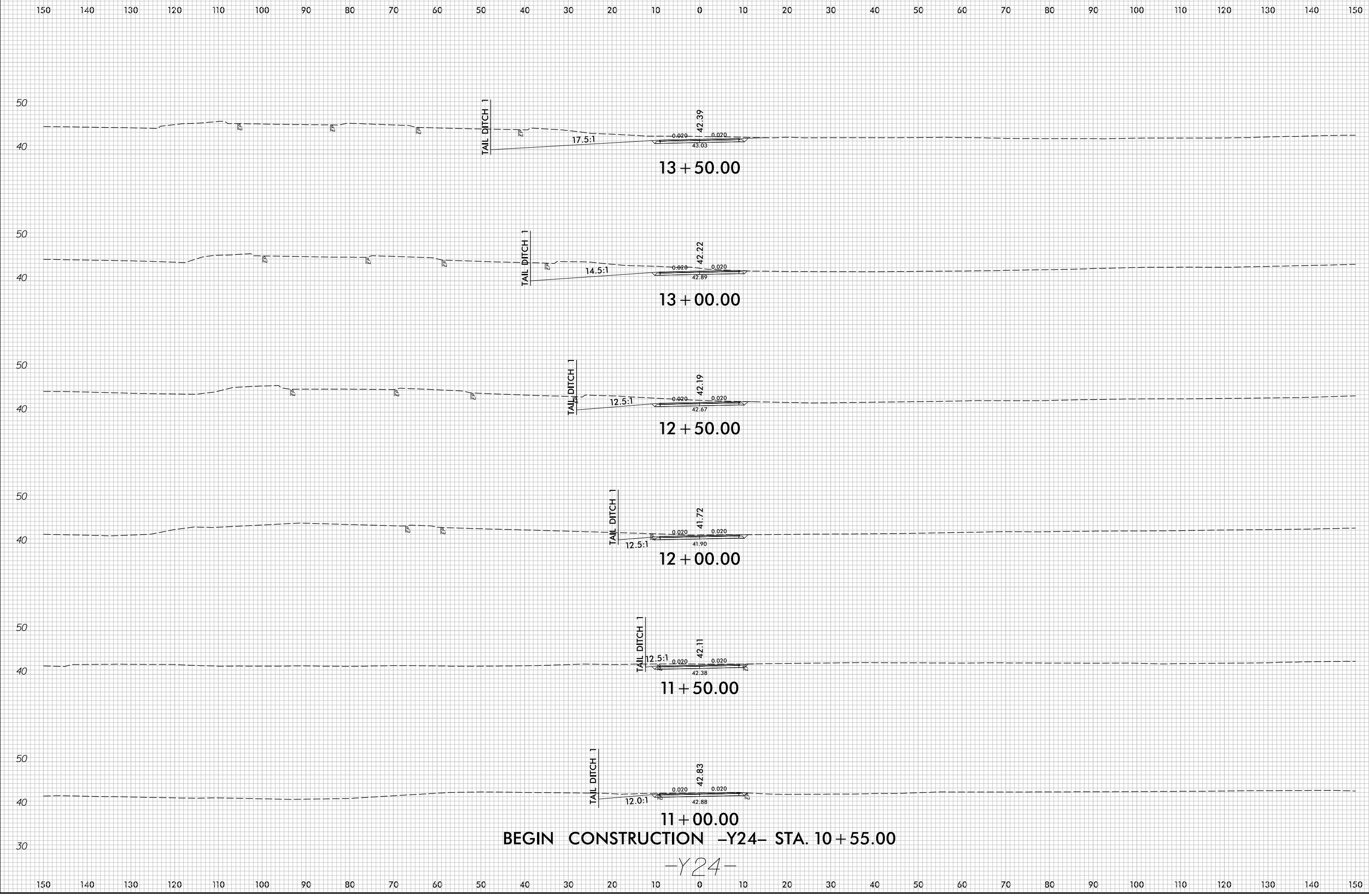


150 140 130 120 110 100 90 80 70 60 50 40 30 20 10 0 10 20 30 40 50 60 70 80 90 100 110 120 130 140 150

8/23/99



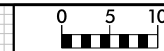
PROJ. REFERENCE NO.	SHEET NO.
U-4751	X-262



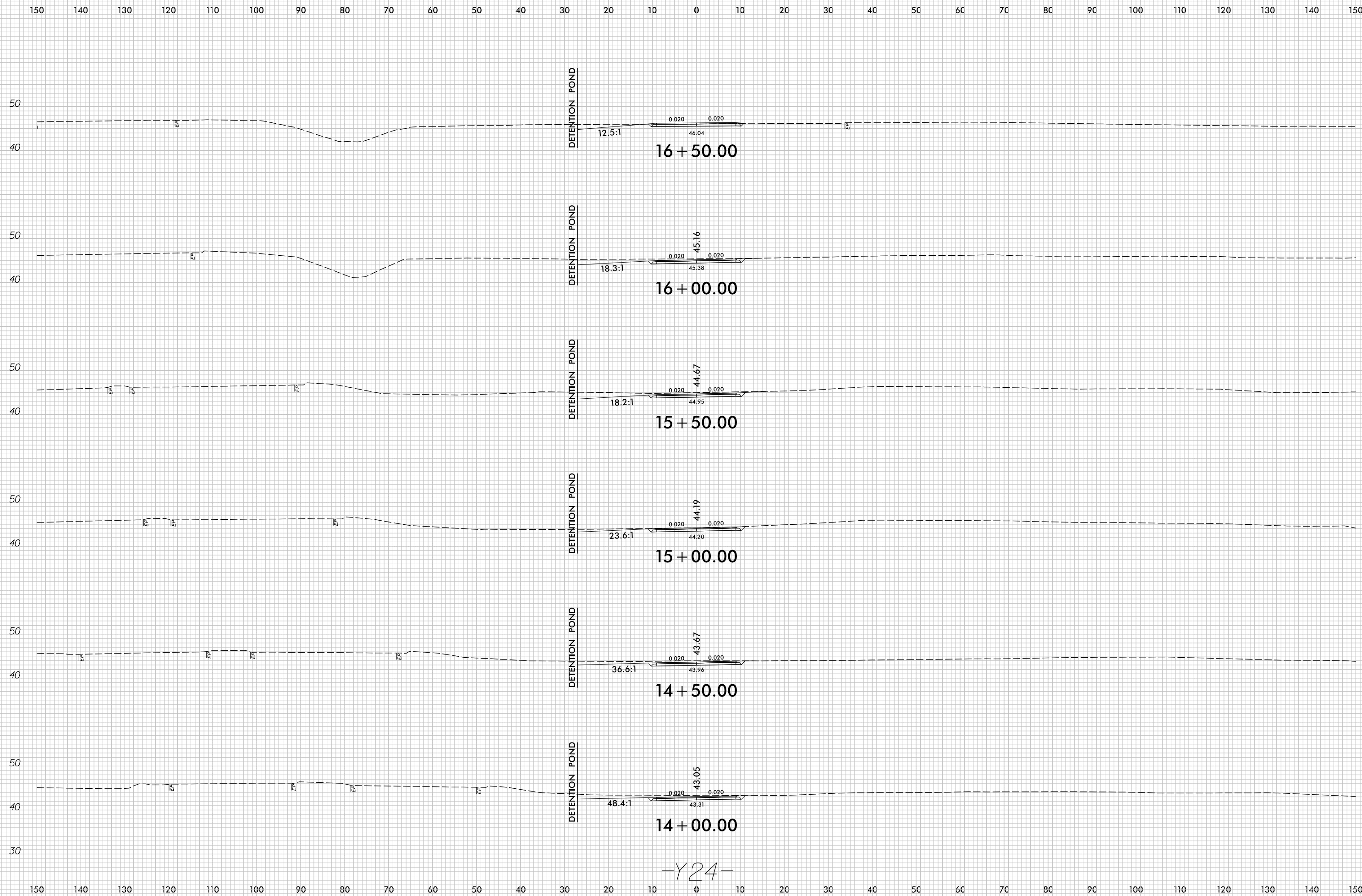
BEGIN CONSTRUCTION -Y24- STA. 10+55.00
-Y24-

7/5/2017
r:\Roadway\XSC\U4751_Rdu_XPL_Y24.dgn
c:\proves

8/23/99

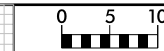


PROJ. REFERENCE NO.	SHEET NO.
U-4751	X-263

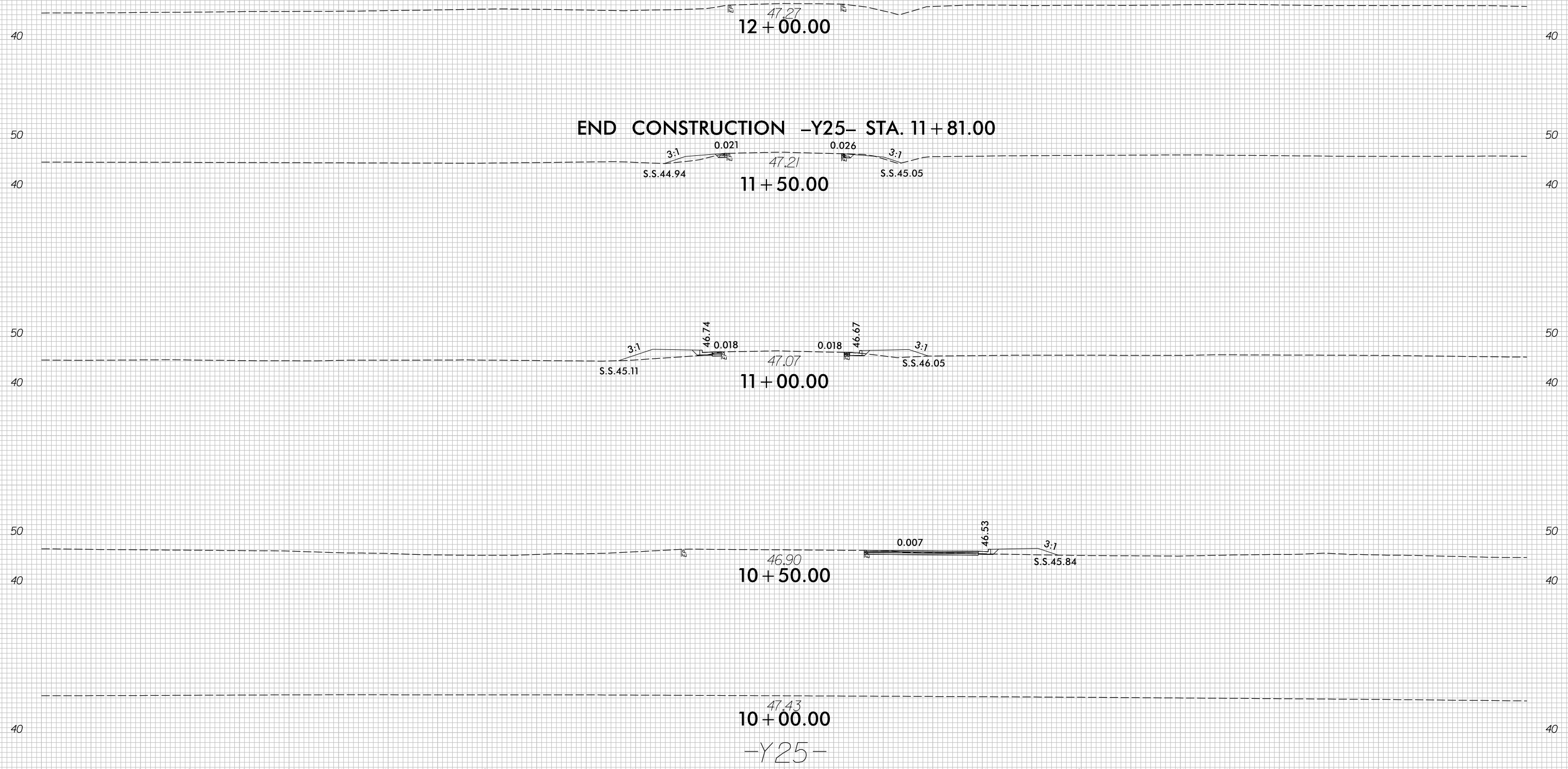


-Y24-

7/5/2017
r:\Roadway\XSC\U4751_Rdu_XPL_Y24.dgn
c:\proves



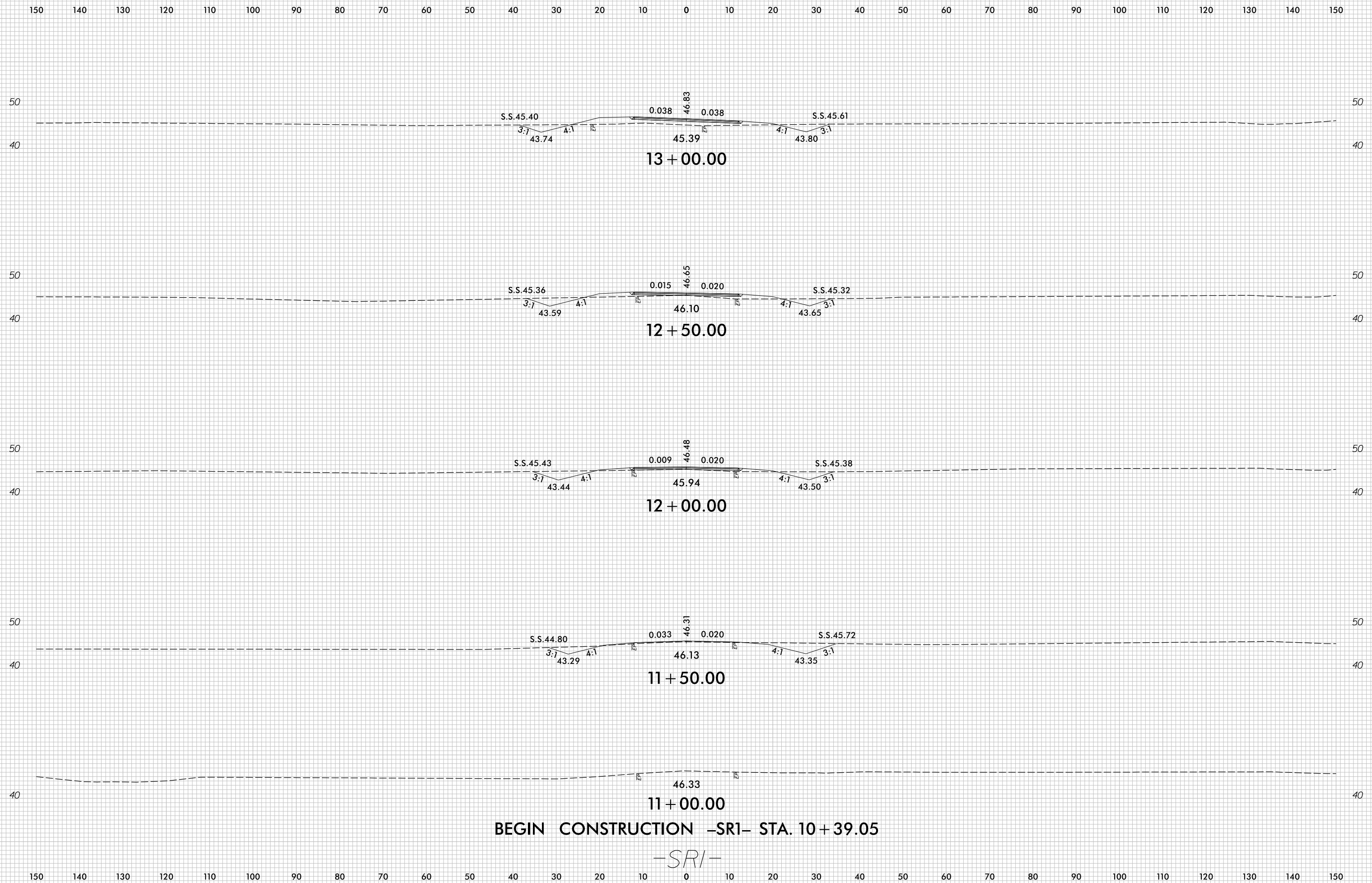
150 140 130 120 110 100 90 80 70 60 50 40 30 20 10 0 10 20 30 40 50 60 70 80 90 100 110 120 130 140 150



150 140 130 120 110 100 90 80 70 60 50 40 30 20 10 0 10 20 30 40 50 60 70 80 90 100 110 120 130 140 150

8/23/99

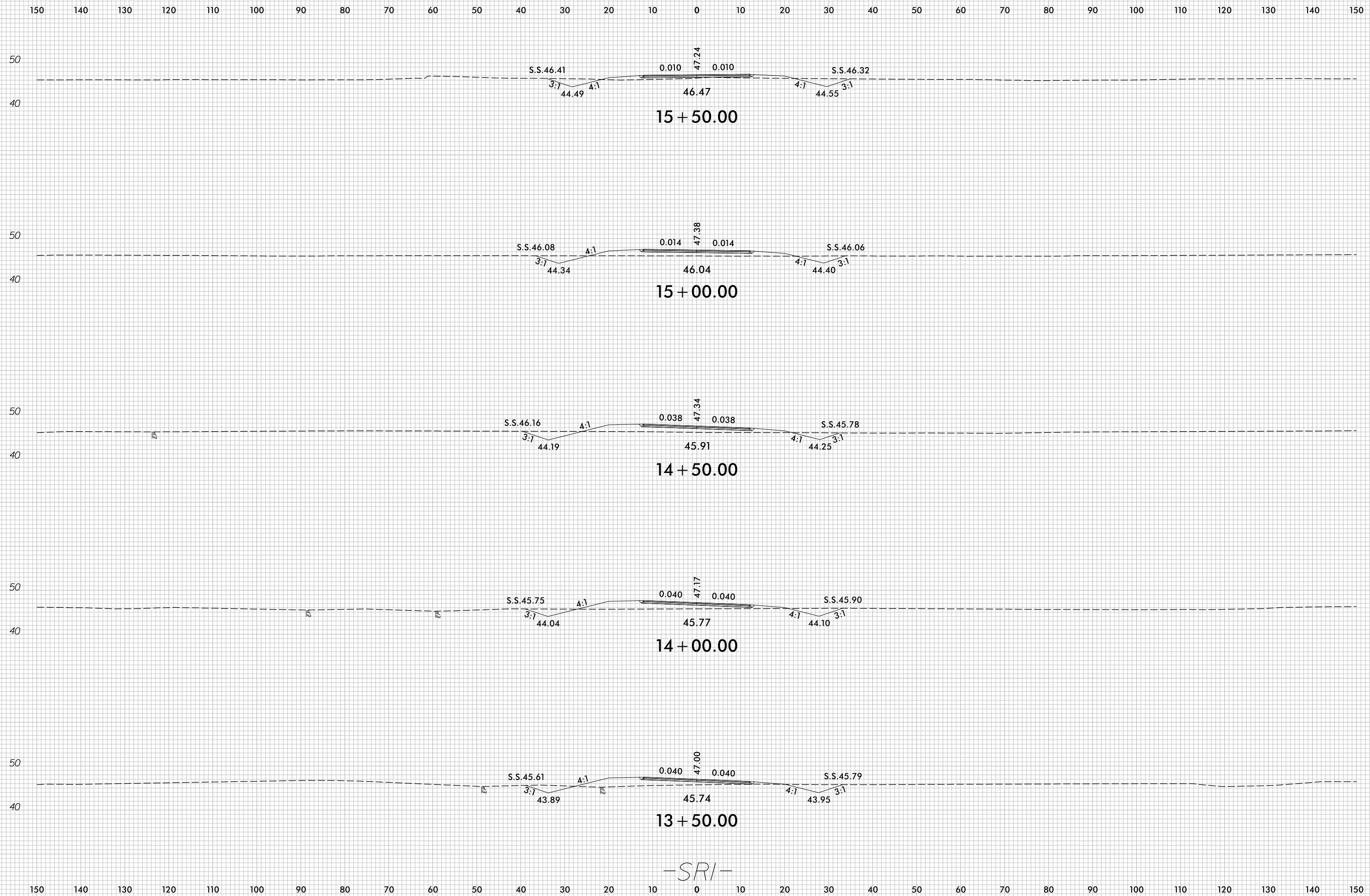
0 5 10	PROJ. REFERENCE NO.	SHEET NO.
	U-4751	X-265



BEGIN CONSTRUCTION -SR1- STA. 10+39.05

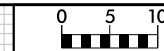
-SR1-

7/5/2017
r:\Roadway\XSC\U4751_Rdu_xPL_SRI.dgn
c:\proves



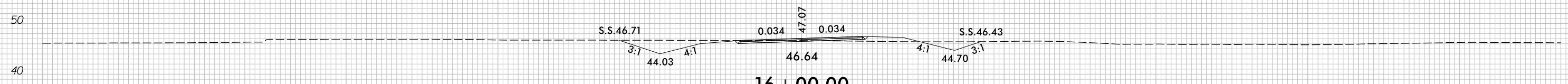
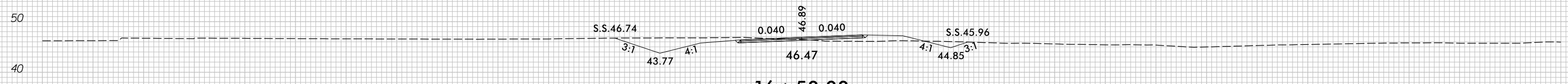
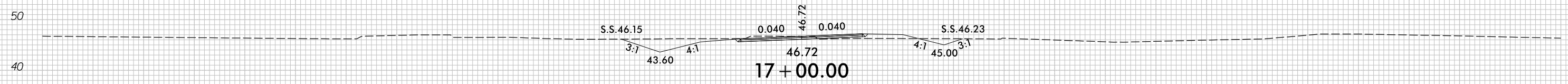
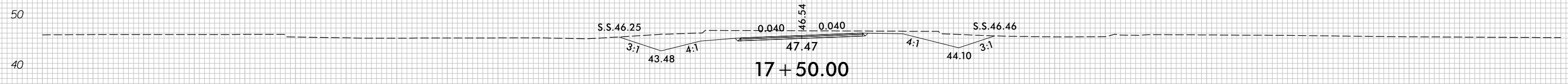
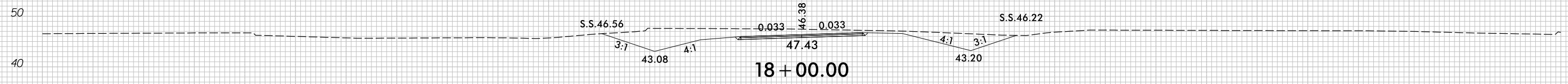
-SRI-

8/23/99



PROJ. REFERENCE NO.	SHEET NO.
U-4751	X-267

150 140 130 120 110 100 90 80 70 60 50 40 30 20 10 0 10 20 30 40 50 60 70 80 90 100 110 120 130 140 150

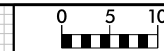


-SRI-

150 140 130 120 110 100 90 80 70 60 50 40 30 20 10 0 10 20 30 40 50 60 70 80 90 100 110 120 130 140 150

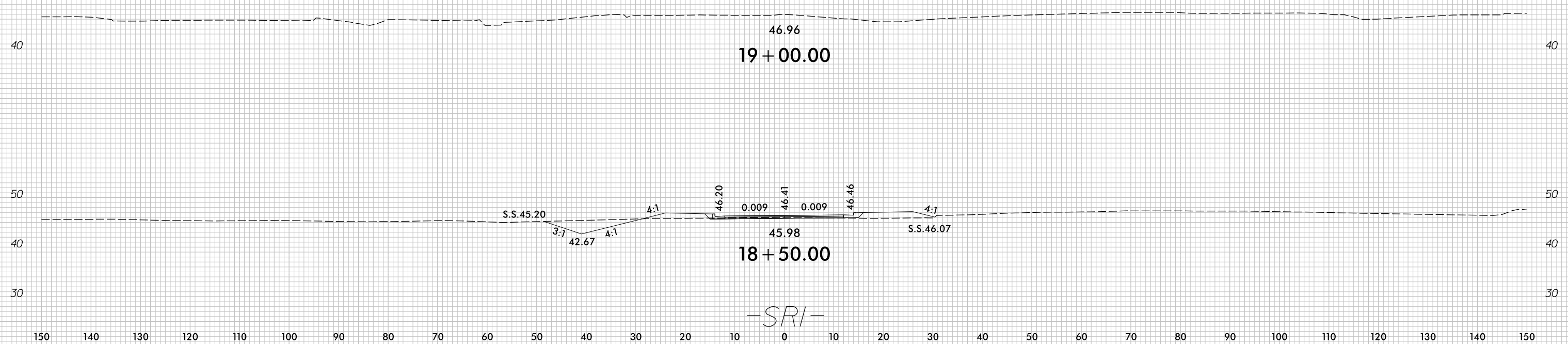
7/5/2017
r:\Roadway\XSC\U4751_Rdy_XPL_SRI.dgn
c:\proves

8/23/99



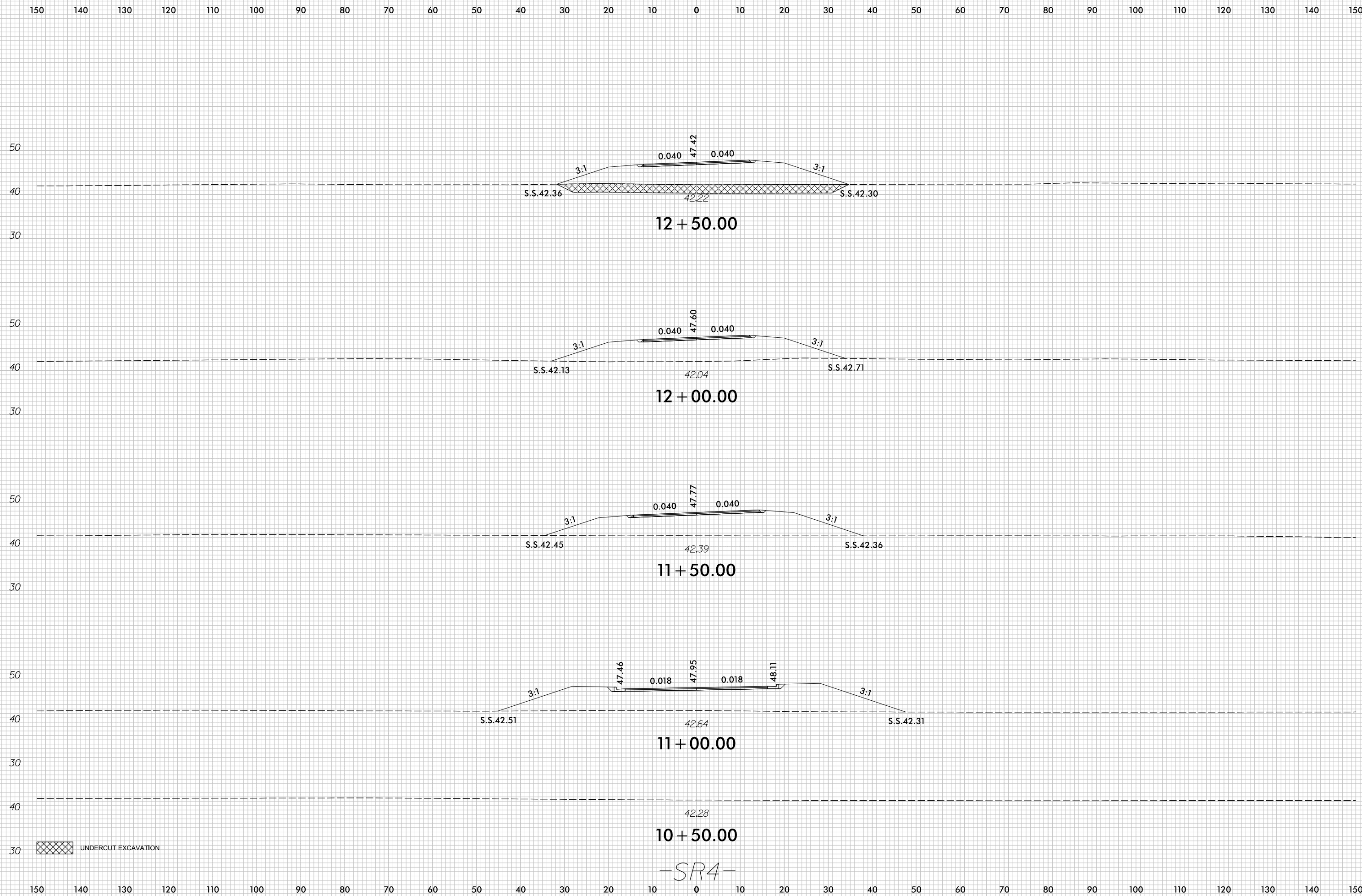
PROJ. REFERENCE NO.	SHEET NO.
U-4751	X-268

150 140 130 120 110 100 90 80 70 60 50 40 30 20 10 0 10 20 30 40 50 60 70 80 90 100 110 120 130 140 150



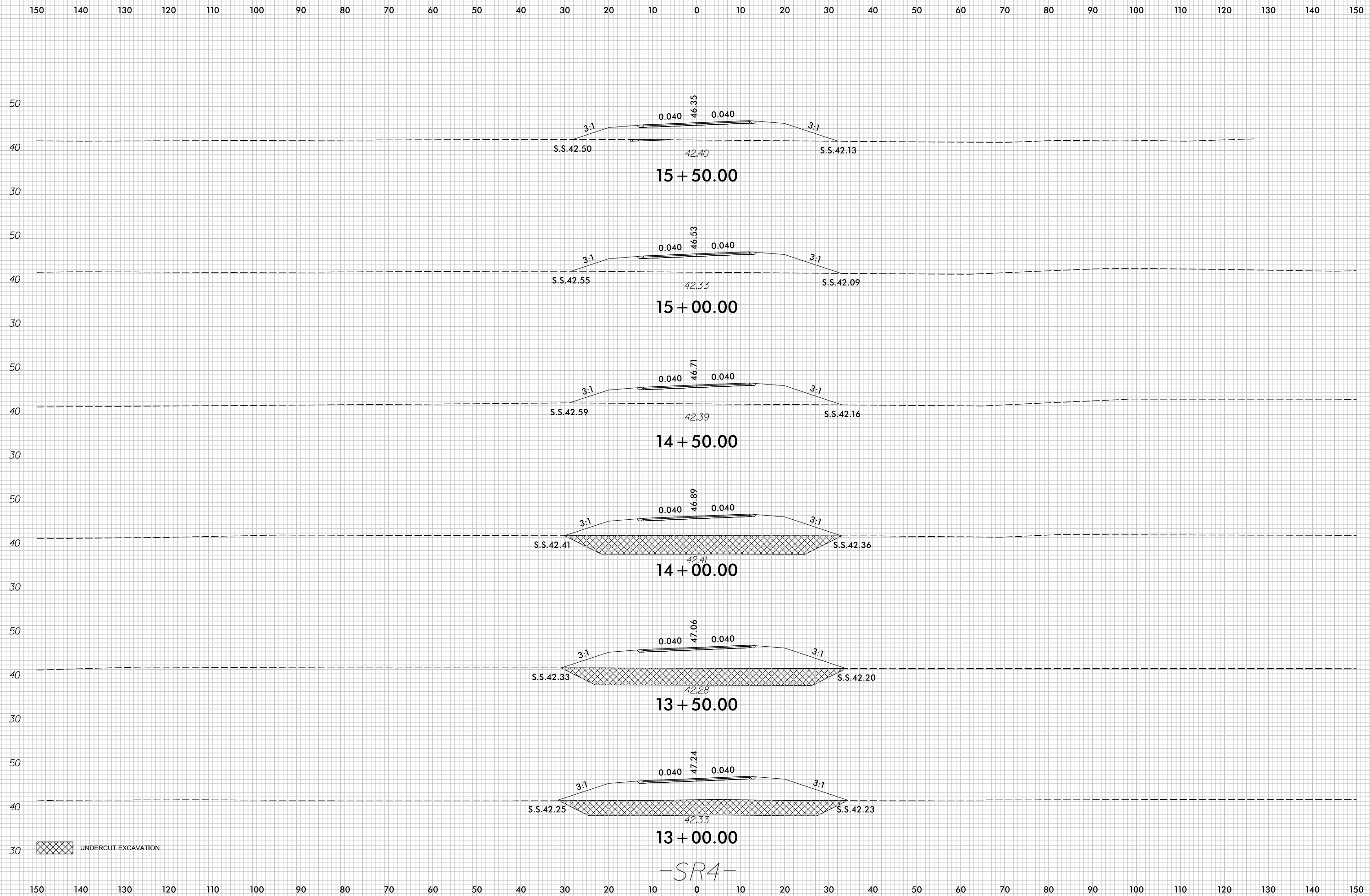
-SRI-

7/5/2017
r:\Roadway\XSC\U4751_Rdu_xPL_SRI.dgn
c:\proves



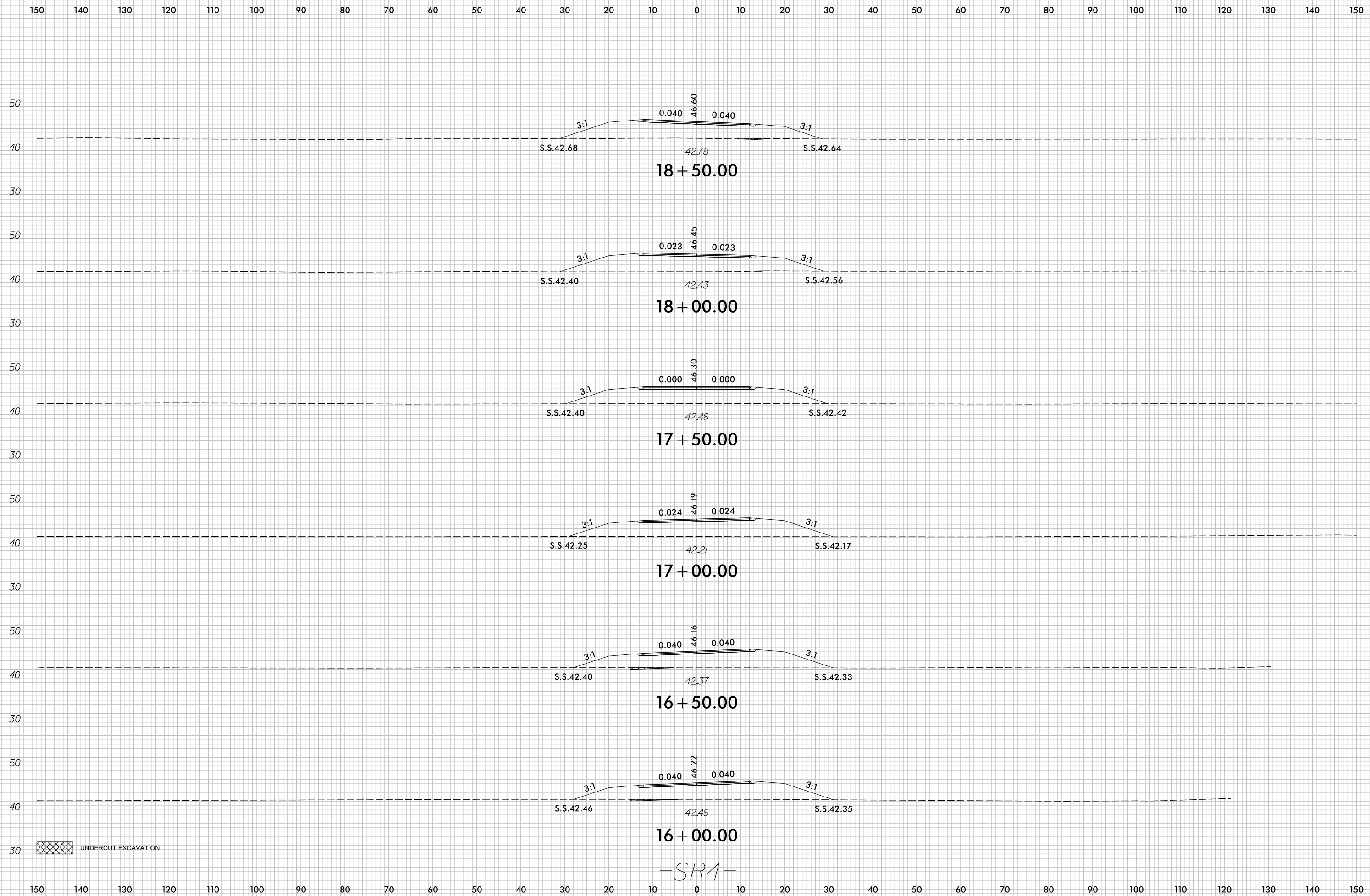
UNDERCUT EXCAVATION

-SR4-



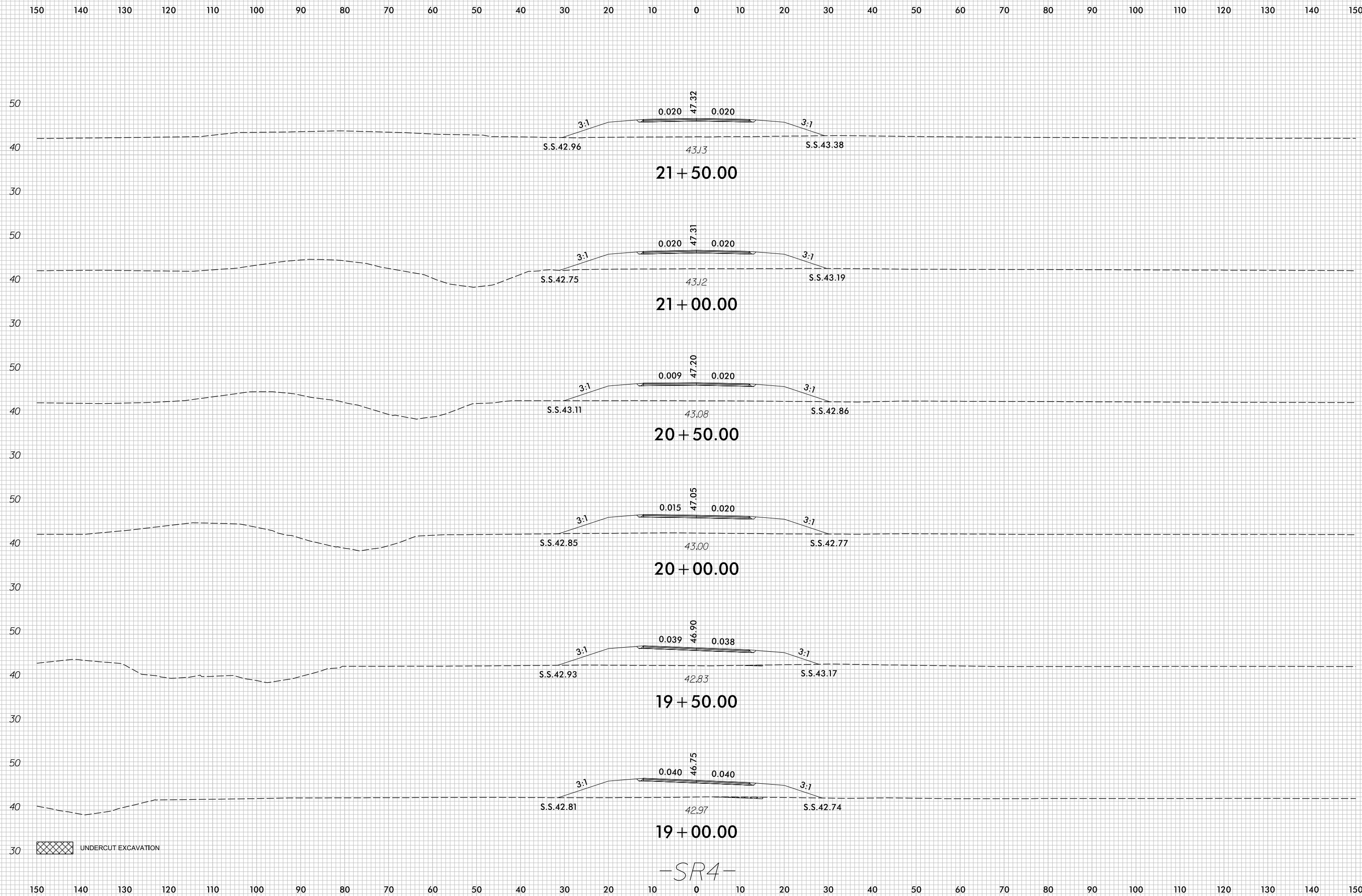
UNDERCUT EXCAVATION

-SR4-

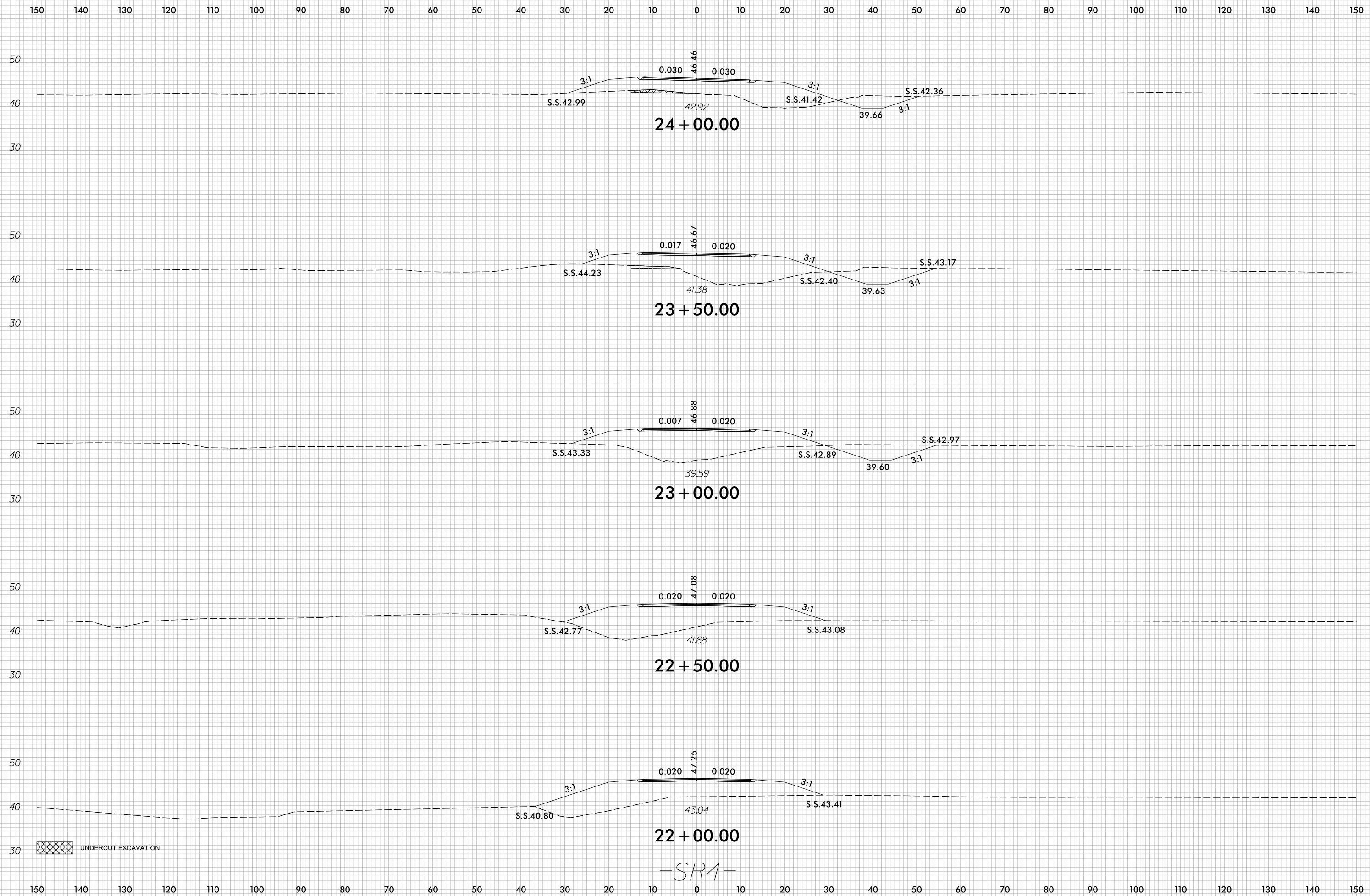


UNDERCUT EXCAVATION

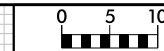
-SR4-



-SR4-

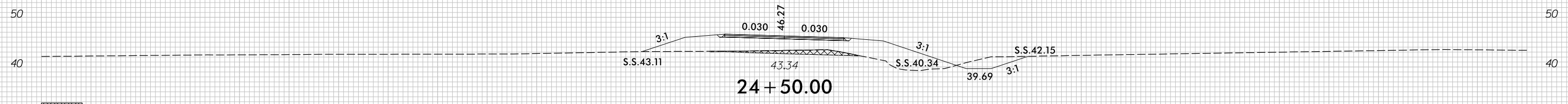
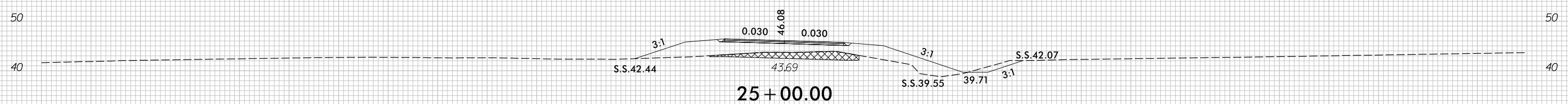
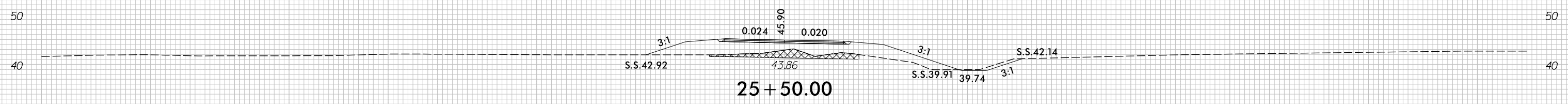
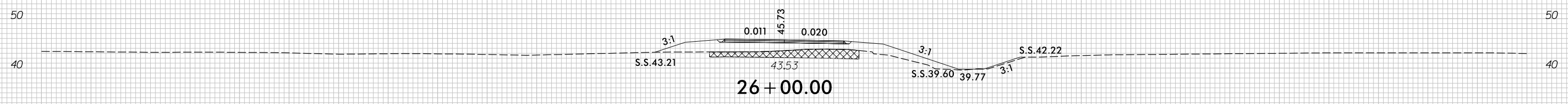
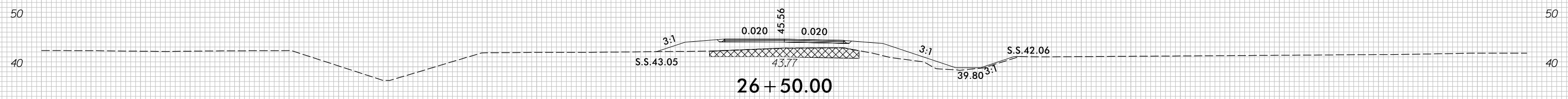


8/23/99



PROJ. REFERENCE NO.	SHEET NO.
U-4751	X-274

150 140 130 120 110 100 90 80 70 60 50 40 30 20 10 0 10 20 30 40 50 60 70 80 90 100 110 120 130 140 150



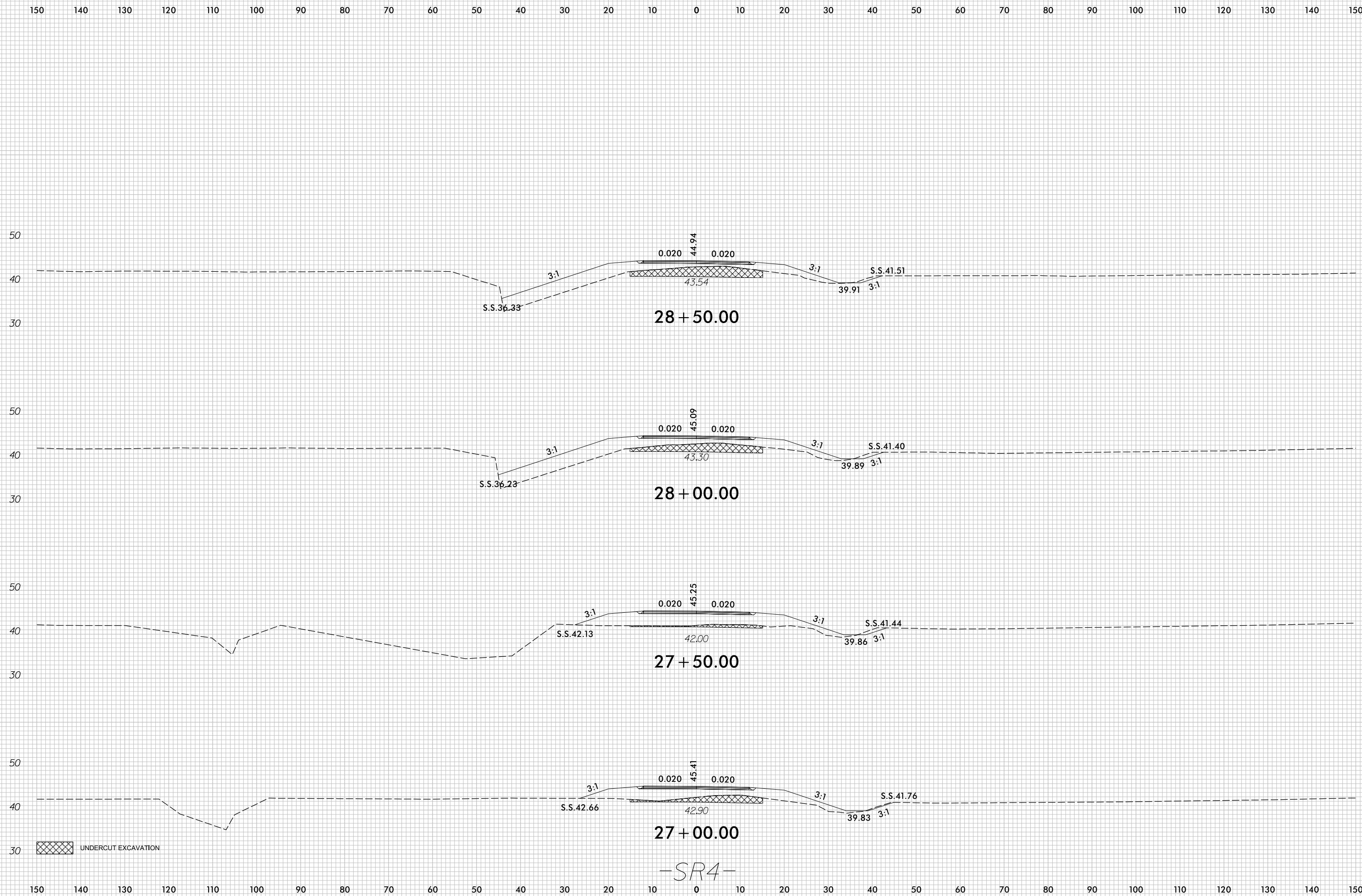
UNDERCUT EXCAVATION


-SR4-

150 140 130 120 110 100 90 80 70 60 50 40 30 20 10 0 10 20 30 40 50 60 70 80 90 100 110 120 130 140 150

7/5/2017
r:\Roadway\XSC\U4751_Rdy_XPL_SR4.dgn
c:\proves

8/23/99



 UNDERCUT EXCAVATION

-SR4-

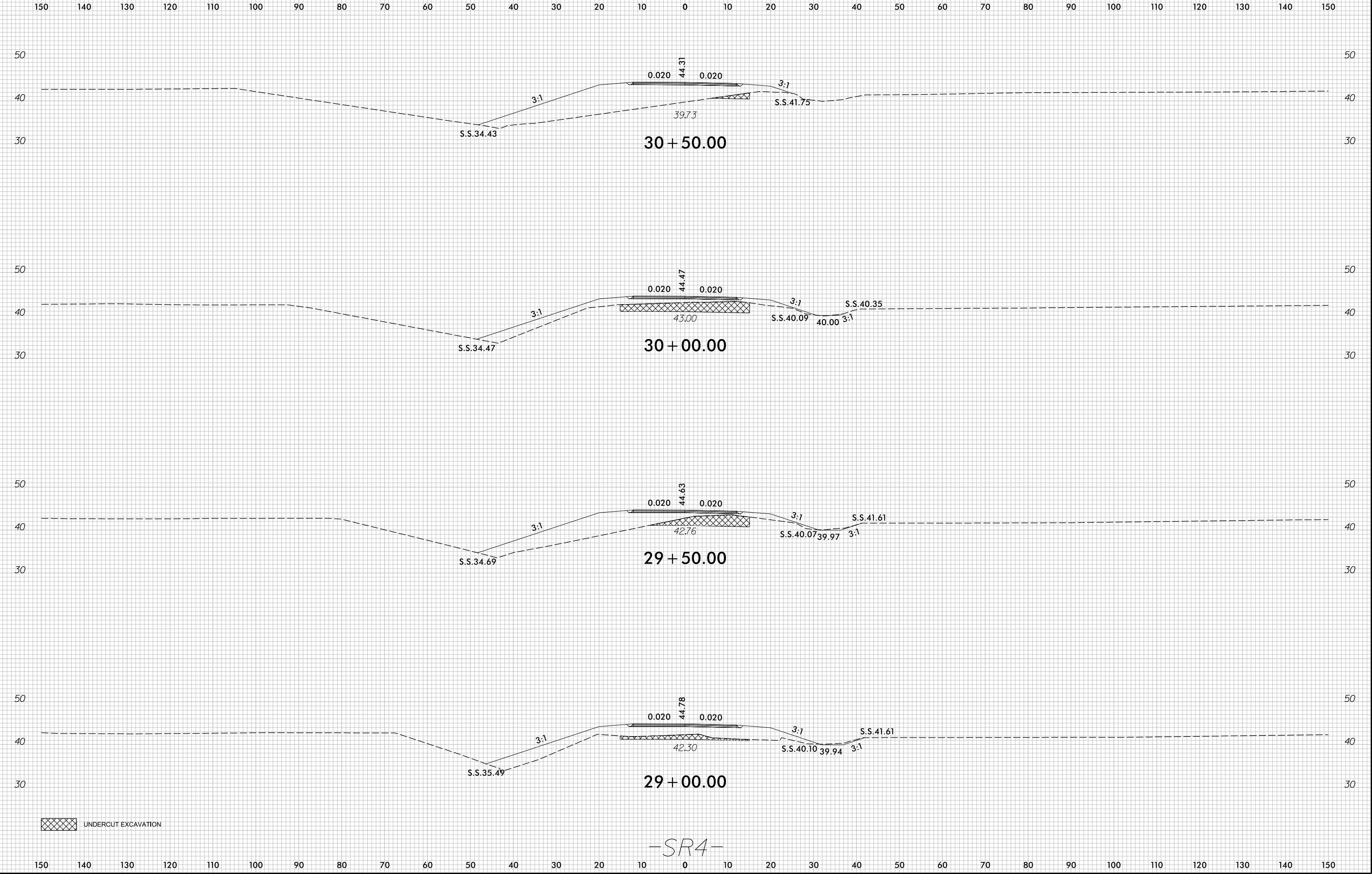
7/5/2017
r:\Roadway\XSC\U4751_Rdy_XPL_SR4.dgn
c:\proves

8/23/99



PROJ. REFERENCE NO.
U-4751

SHEET NO.
X-276



-SR4-

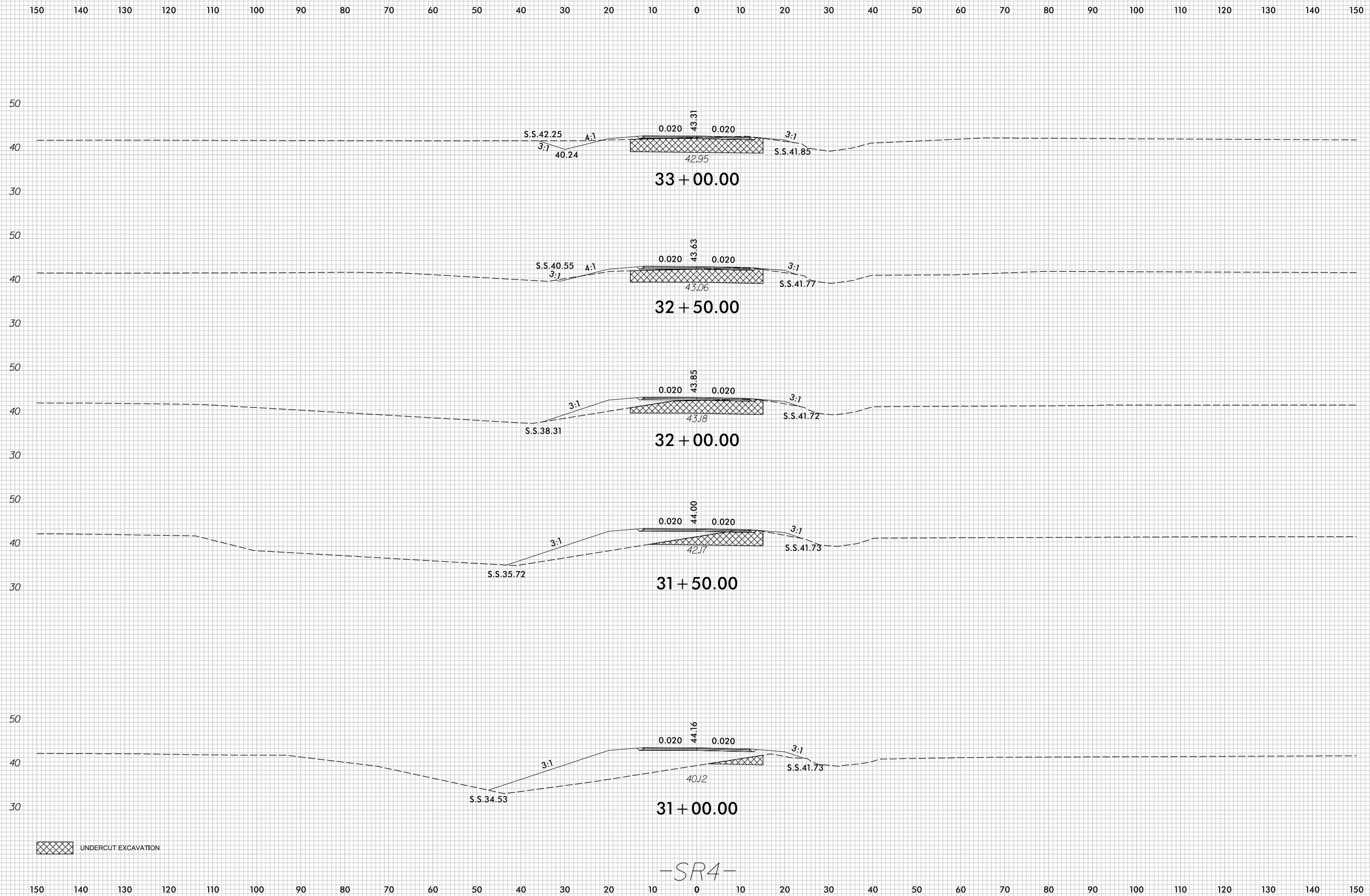
7/5/2017
r:\Roadway\XSC\U4751_Rdy_XPL_SR4.dgn
cpraves

8/23/99



PROJ. REFERENCE NO.
U-4751

SHEET NO.
X-277

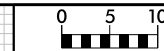


UNDERCUT EXCAVATION

-SR4-

7/5/2017
 r:\Roadway\XSC\U4751_Rdy_XPL_SR4.dgn
 c:\proves

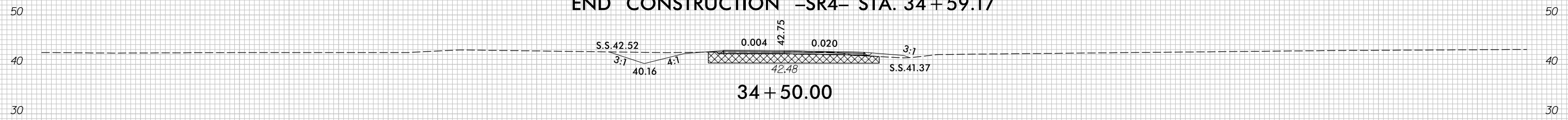
8/23/99



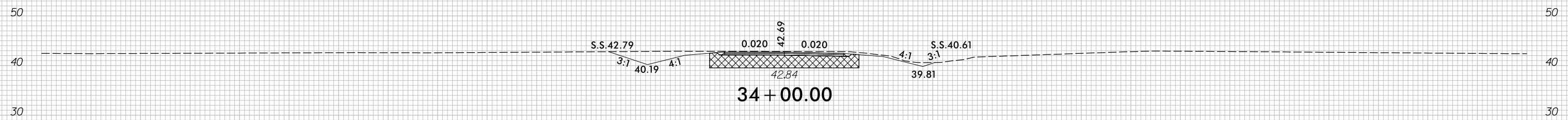
PROJ. REFERENCE NO.	SHEET NO.
U-4751	X-278

150 140 130 120 110 100 90 80 70 60 50 40 30 20 10 0 10 20 30 40 50 60 70 80 90 100 110 120 130 140 150

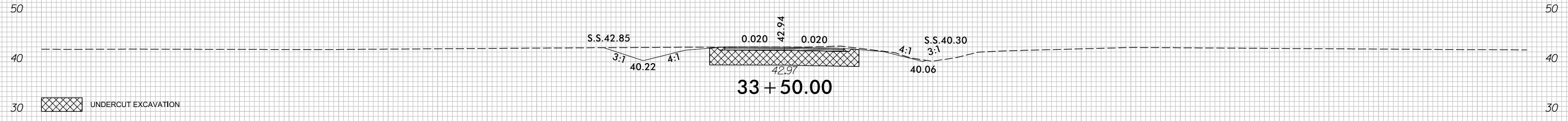
END CONSTRUCTION -SR4- STA. 34+59.17



34+50.00



34+00.00



33+50.00

UNDERCUT EXCAVATION

-SR4-

150 140 130 120 110 100 90 80 70 60 50 40 30 20 10 0 10 20 30 40 50 60 70 80 90 100 110 120 130 140 150

7/5/2017
 r:\Roadway\XSC\U4751_Rdu_XPL_SR4.dgn
 c:\proves