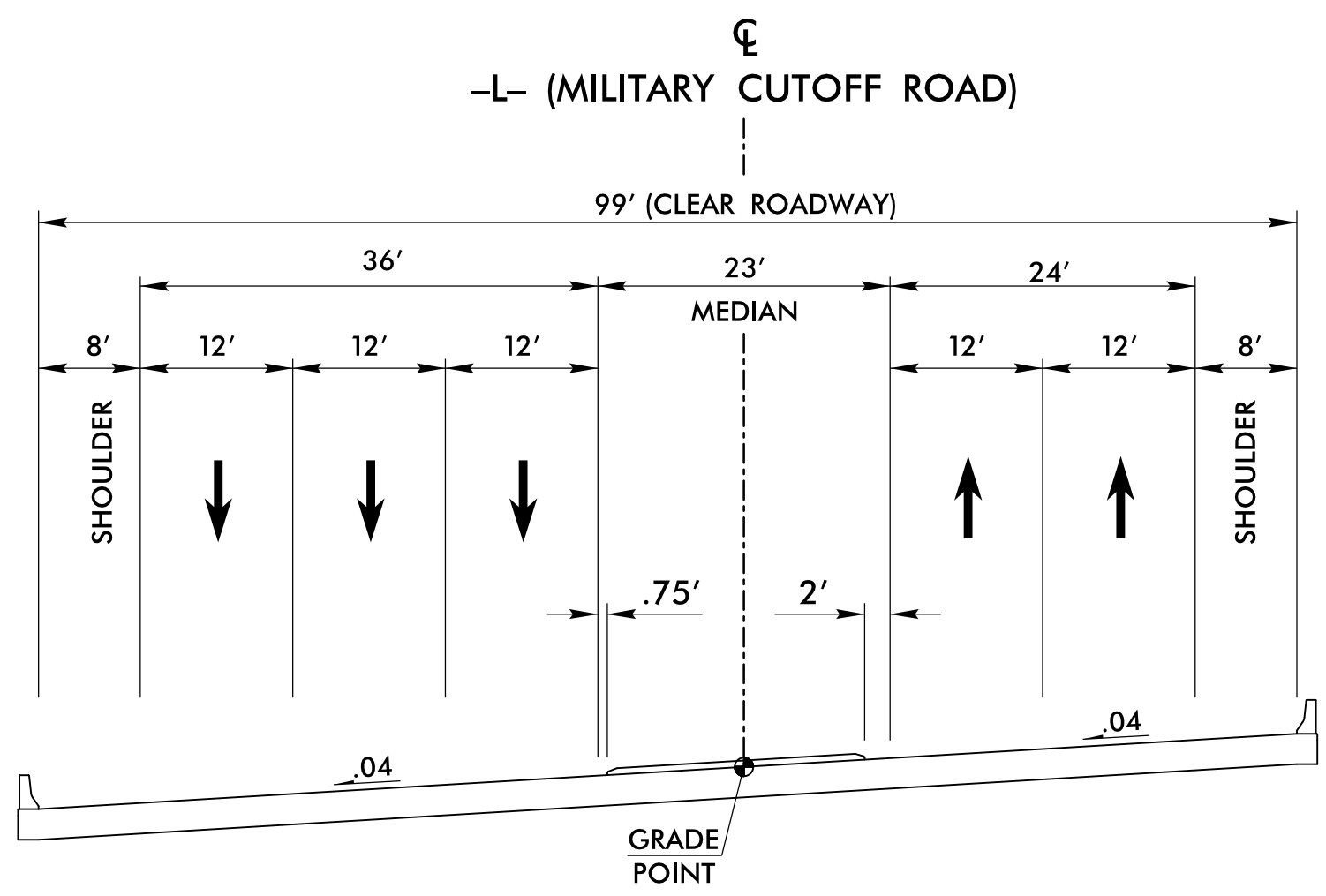
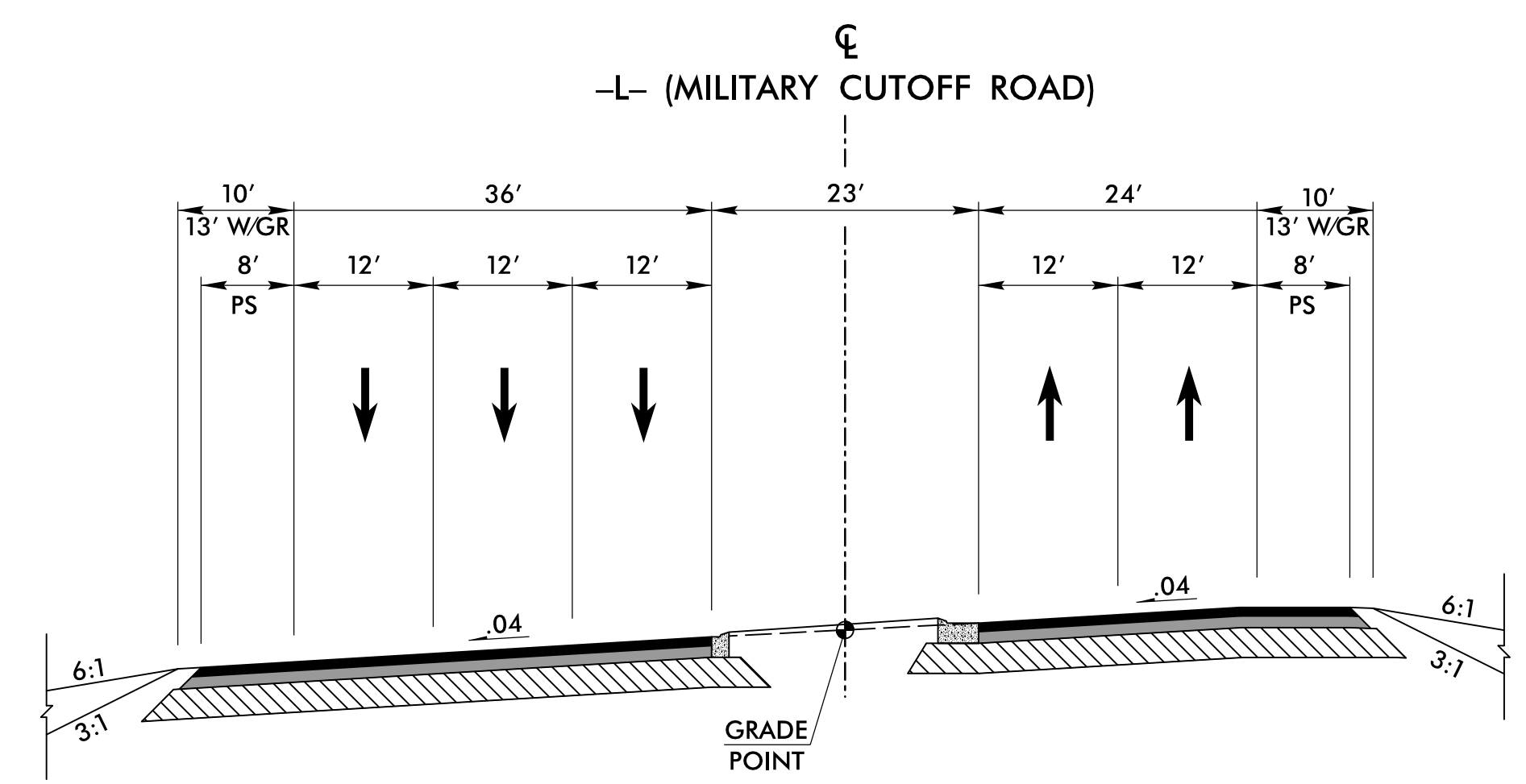


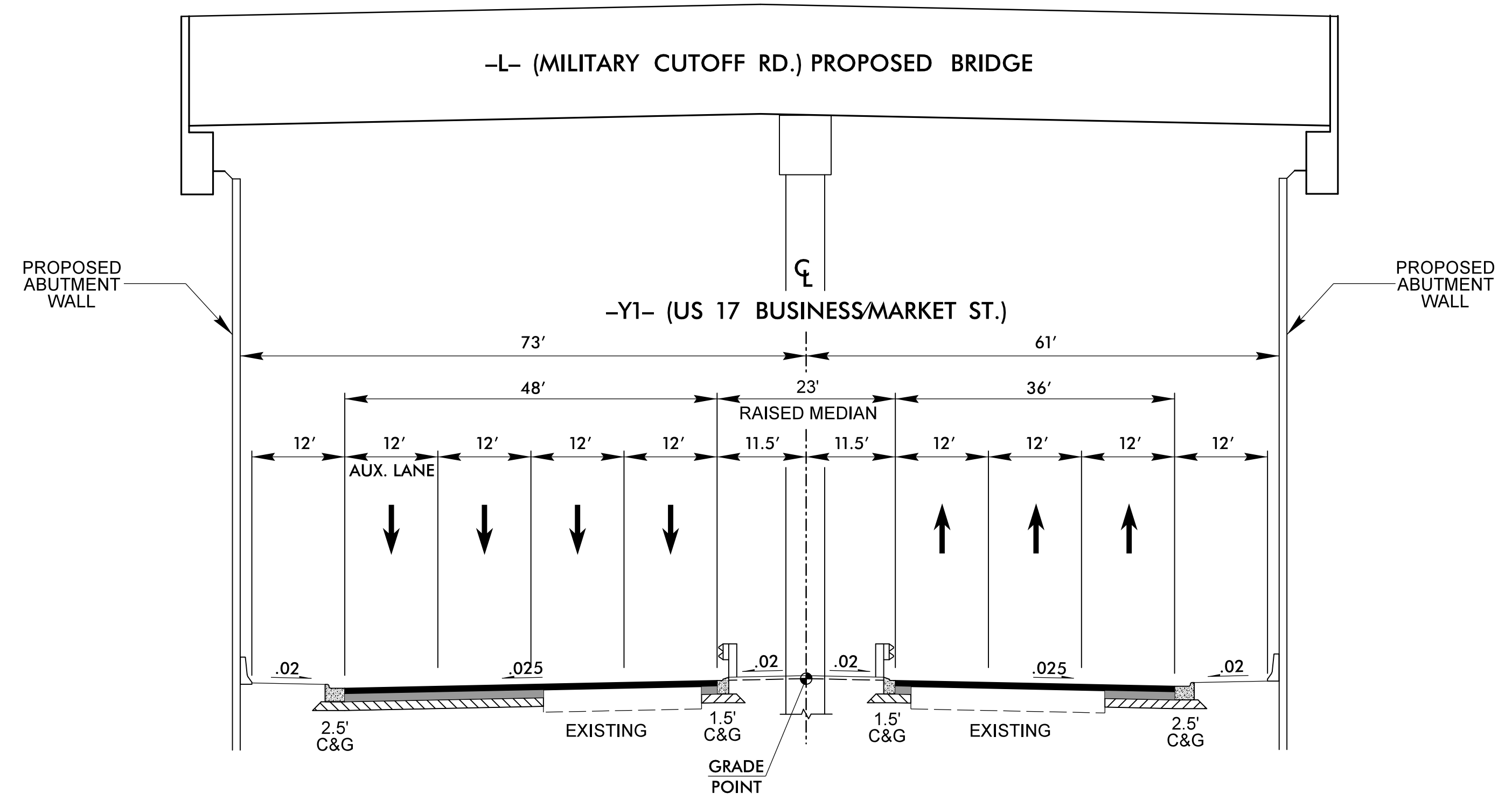
# STRUCTURE 1: -L- (MILITARY CUTOFF RD.) OVER -Y1- (US 17 BUSINESS/MARKET ST.)



TYPICAL SECTION ON STRUCTURE  
 -L- 38+94.20



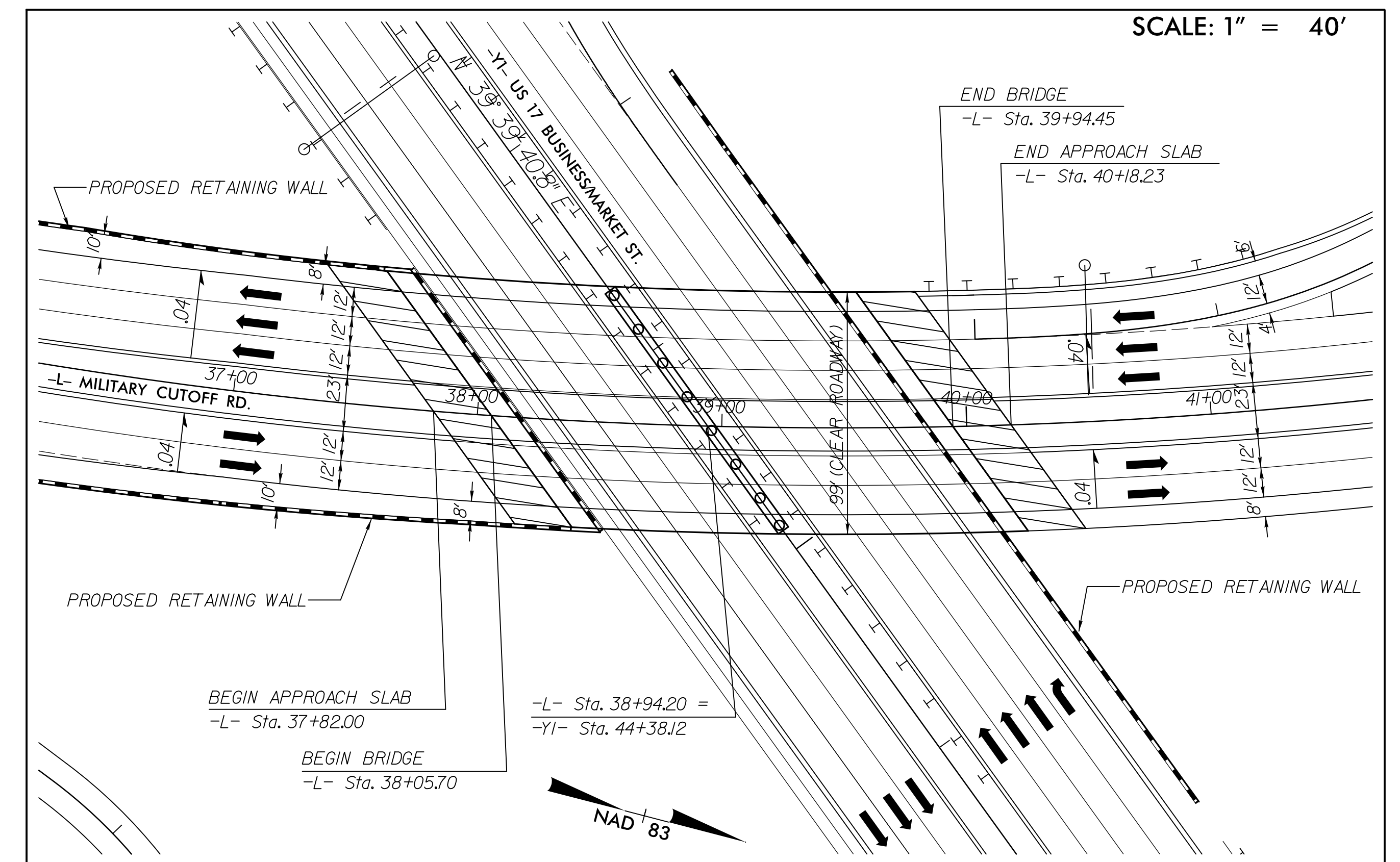
TYPICAL SECTION ON ROADWAY APPROACHING STRUCTURE  
 FUNCTIONAL CLASSIFICATION  
 ARTERIAL



TYPICAL SECTION UNDER STRUCTURE  
 -Y1- 44+38.12  
 FUNCTIONAL CLASSIFICATION  
 URBAN ARTERIAL

-Y1- DESIGN DATA	
ADT 2017	= 49,300
ADT 2037	= 57,900
TTST	= 2%
DUAL	= 4%
DHV	= 11%
DIR	= 60%

**MINIMUM VERTICAL CLEARANCE = 17'-0"**



SKETCH SHOWING BRIDGE-PAVEMENT RELATIONSHIP FOR  
 -L- (MILITARY CUTOFF RD) OVER -Y1- (US 17 BUSINESS/MARKET ST.)

r:\roadway\pro\stfu4751\_LRDY\_ds02B-01.dgn  
 7/31/2017