

ROADWAY STANDARD DRAWINGS

THE FOLLOWING ROADWAY STANDARDS AS APPEAR IN "ROADWAY STANDARD DRAWINGS" - PROJECT SERVICES UNIT - N.C. DEPARTMENT OF TRANSPORTATION - RALEIGH, N.C., DATED JANUARY 2012 ARE APPLICABLE TO THIS PROJECT AND BY REFERENCE HEREBY ARE CONSIDERED A PART OF THESE PLANS:


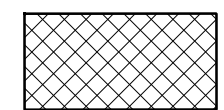
STD. NO.	TITLE
1101.01	WORK ZONE ADVANCE WARNING SIGNS
1101.02	TEMPORARY LANE CLOSURES
1101.03	TEMPORARY ROAD CLOSURES
1101.04	TEMPORARY SHOULDER CLOSURES
1101.05	WORK ZONE VEHICLE ACCESSES
1101.11	TRAFFIC CONTROL DESIGN TABLES
1110.01	STATIONARY WORK ZONE SIGNS
1110.02	PORTABLE WORK ZONE SIGNS
1115.01	FLASHING ARROW BOARDS
1130.01	DRUMS
1135.01	CONES
1145.01	BARRICADES
1150.01	FLAGGING DEVICES
1165.01	WORK VEHICLE LIGHTING SYSTEMS AND TMA DELINEATION
1180.01	SKINNY - DRUM
1205.01	PAVEMENT MARKINGS - LINE TYPES AND OFFSETS
1205.02	PAVEMENT MARKINGS - TWO LANE AND MULTILANE ROADWAYS
1205.04	PAVEMENT MARKINGS - INTERSECTIONS
1205.05	PAVEMENT MARKINGS - TURN LANES
1205.06	PAVEMENT MARKINGS - LANE DROPS
1205.08	PAVEMENT MARKINGS - SYMBOLS AND WORD MESSAGES
1205.09	PAVEMENT MARKINGS - PAINTED ISLANDS
1205.13	PAVEMENT MARKINGS - LANE REDUCTIONS
1250.01	RAISED PAVEMENT MARKERS - INSTALLATION SPACING
1251.01	RAISED PAVEMENT MARKERS - (PERMANENT AND TEMPORARY)

LEGEND









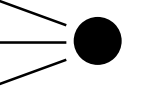






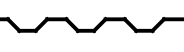


GENERAL

- EXIST. PVMT.
- PROPOSED PVMT.
- ← DIRECTION OF TRAFFIC FLOW

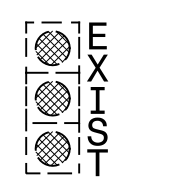
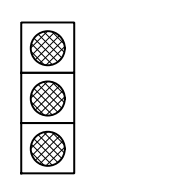

WORK AREAS

-  PROPOSED ROADWAY CONSTRUCTION
-  PAVEMENT REMOVAL

TEMPORARY TRAFFIC CONTROL DEVICES

-  TYPE III BARRICADE
-  CONE
-  DRUM  SKINNY DRUM  TUBULAR MARKER
-  CHANGEABLE MESSAGE SIGN (CMS)
-  FLAGGER
-  AUTOMATED FLAGGER ASSISTANCE DEVICE (AFAD)
-  FLASHING ARROW BOARD (TYPE C) 
-  LAW ENFORCEMENT
-  TRUCK MOUNTED ATTENUATOR (TMA)
-  WORK ZONE SIGN-PORTABLE
-  WORK ZONE SIGN-STATIONARY
-  WORK ZONE SIGN-STATIONARY OR PORTABLE
-  TEMPORARY SHORING
-  TEMPORARY CRASH CUSHION
-  PORTABLE CONCRETE BARRIER (PCB)

SIGNALS

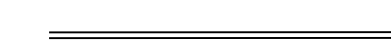
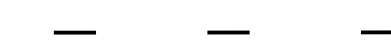
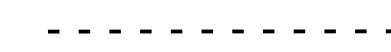


-  EXIST
-  PROPOSED
-  TEMP

TEMPORARY PAVEMENT MARKING LEGEND




PAINT PAVEMENT MARKING LINES			
CODE	COLOR	LINE WIDTH	DESCRIPTION
P2	WHITE	24"	STOPBAR
P8	WHITE	4"	MINISKIP 2FT-6FT
P9	YELLOW	4"	MINISKIP 2FT-6FT
PA	WHITE	4"	EDGE LINE
PB	YELLOW	4"	EDGE LINE
PC	WHITE	4"	SKIP
PD	WHITE	4"	MINISKIP 3FT-9FT
PE	WHITE	4"	LANE LINE
PI	YELLOW	4"	DOUBLE CENTER SOLID/SOLID
PN	WHITE	8"	GORE LINE
PO	WHITE	8"	DIAGONAL

PAINT PAVEMENT MARKING SYMBOLS		
CODE	COLOR	DESCRIPTION
QA	WHITE	LEFT TURN ARROW
QB	WHITE	RIGHT TURN ARROW
QC	WHITE	STRAIGHT ARROW
QD	WHITE	LEFT/STRAIGHT ARROW
QE	WHITE	RIGHT/STRAIGHT ARROW
QN	WHITE	24" YIELD LINE TRIANGLE SYMBOL

PAVEMENT MARKING LINES

-  DOUBLE YELLOW CENTER LINE
-  SKIP LINES
-  MINI-SKIP LINES
-  SOLID LINES
-  EXISTING LINES (GRAY)

PAVEMENT MARKING SYMBOLS & CHARACTERS

-  PROPOSED SYMBOLS
-  EXISTING SYMBOLS (HOLLOW)
-  ALPHANUMERIC CHARACTERS

PROJECT REFERENCE NO.	SHEET NO.
U-5935	TMP-1A



DOCUMENT NOT CONSIDERED FINAL UNLESS ALL SIGNATURES COMPLETED



7/7/2017 R:\TrafficControl\PLAN SHEETS\U-5935 TMP 01A RDWYSTDSLEGEND.dgn George Karageorge

ROADWAY STANDARD DRAWINGS
LEGEND
TEMPORARY PAVEMENT MARKING LEGEND