

09.08/99

STATE OF NORTH CAROLINA  
DIVISION OF HIGHWAYS

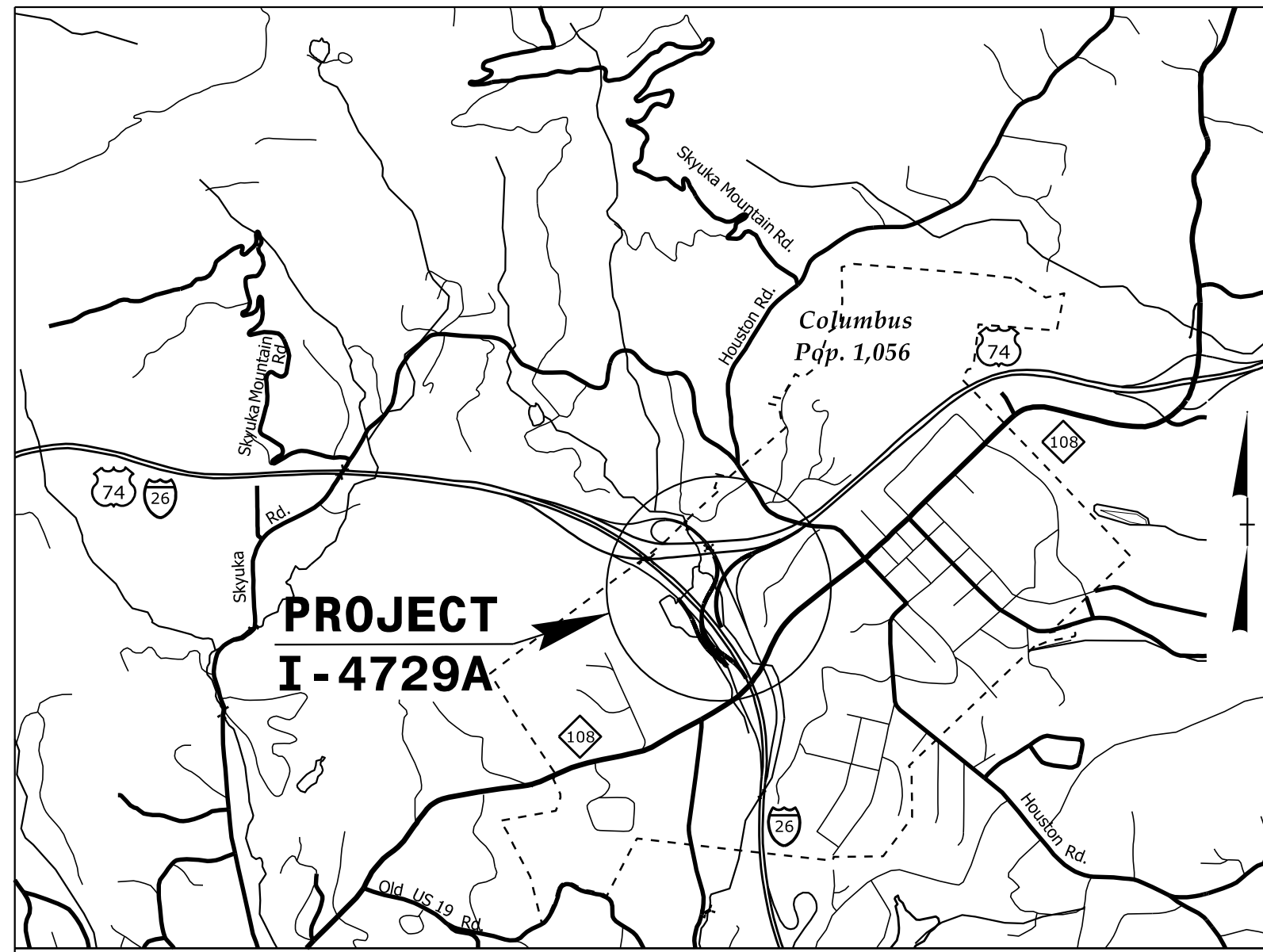
**POLK COUNTY**

**LOCATION: I-26 /US 74 INTERCHANGE MODIFICATION IN THE TOWN OF COLUMBUS**

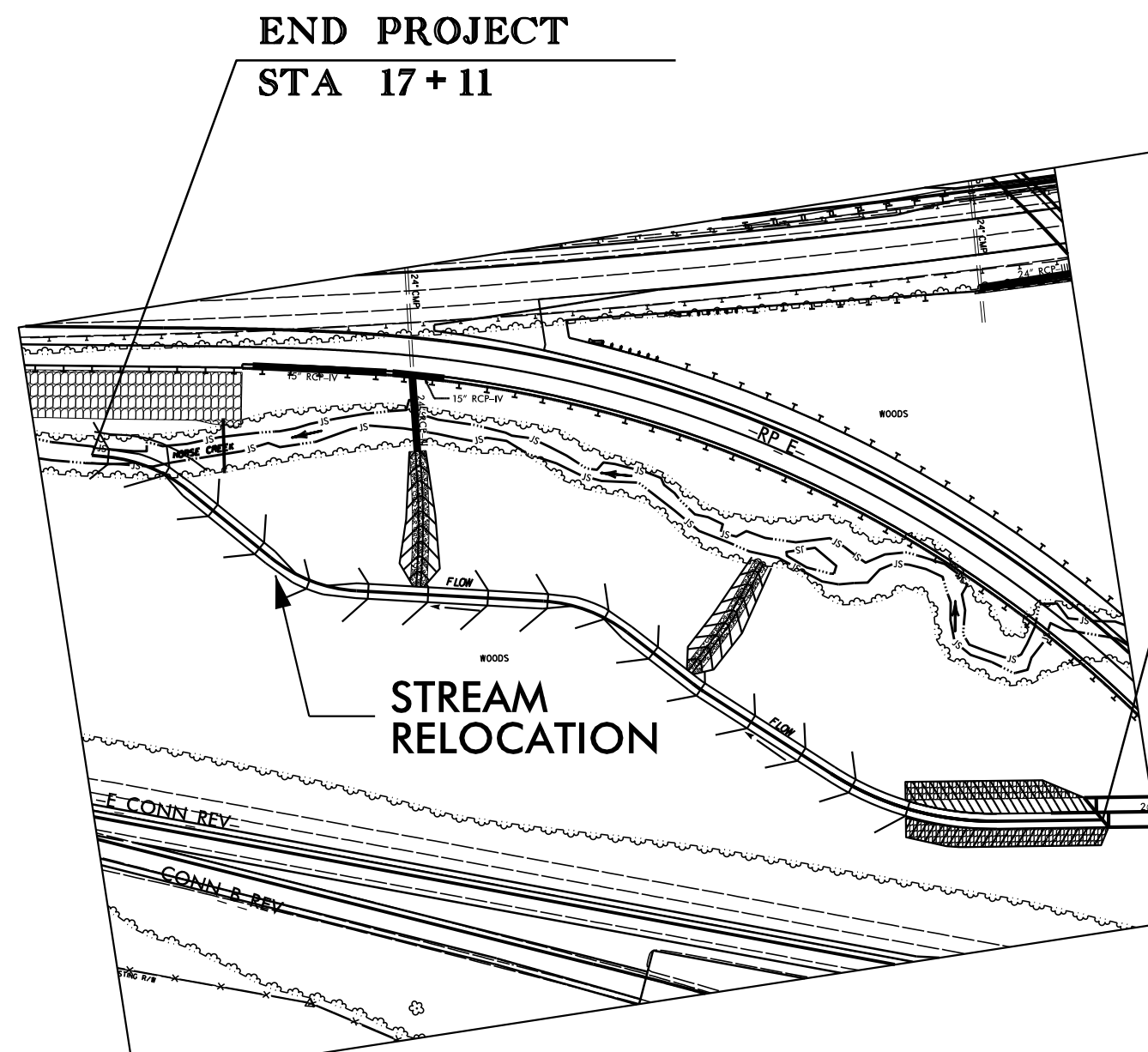
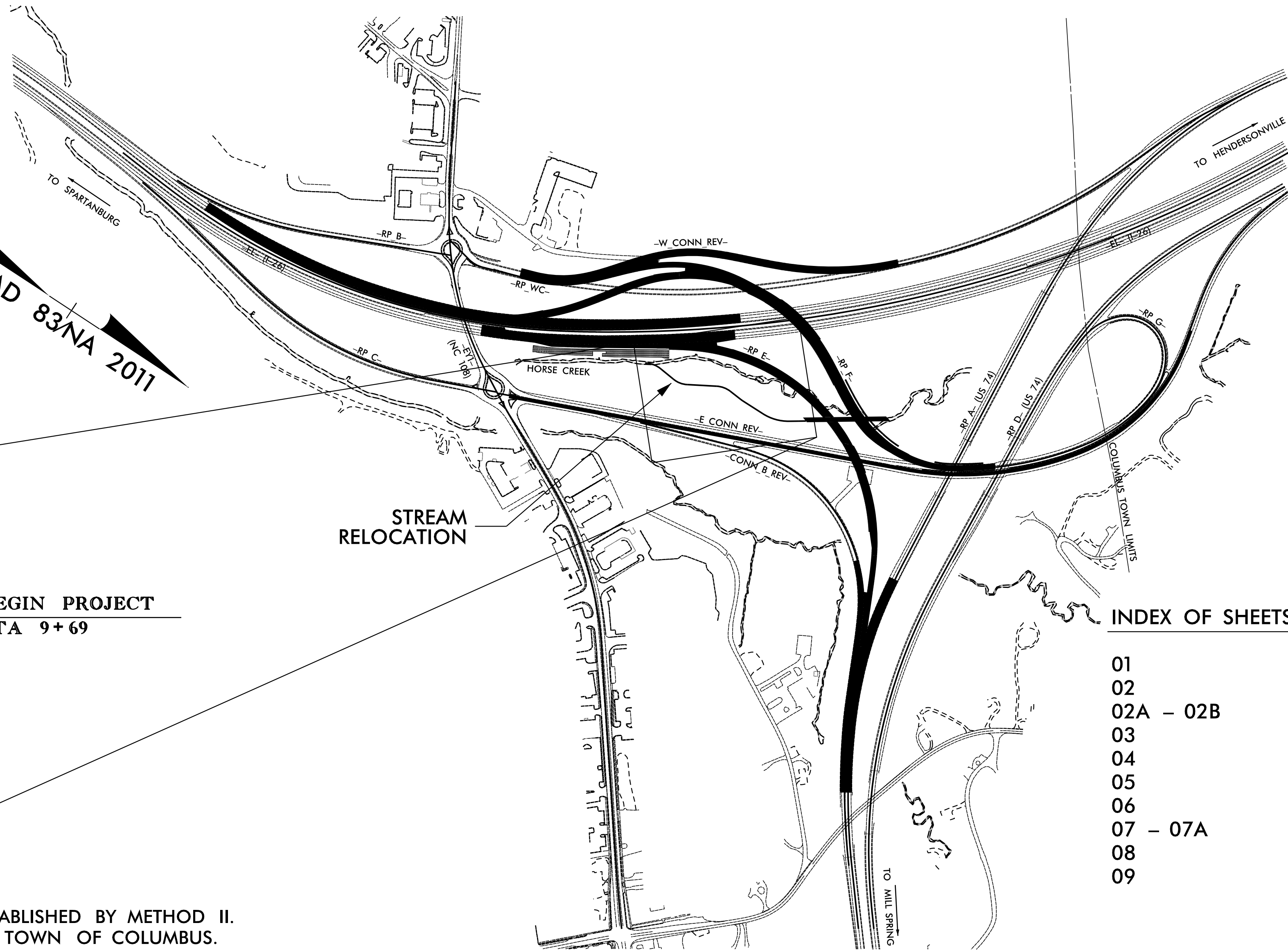
**TYPE OF WORK: STREAM RELOCATION (GRADING & PLANTING)**

STATE	STATE PROJECT REFERENCE NO.	SHEET NO.
N.C.	I-4729A	STRM 01
STATE PROJ. NO.	F.A. PROJ. NO.	DESCRIPTION
34243.1.3	IMS-26-1(66)36	PE
34243.2.3	IMS-26-1(66)36	ROW
34243.3.3	IMS-26-1(66)36	CONST

**TIP PROJECT: I-4729A**



**VICINITY MAP**



**INDEX OF SHEETS**

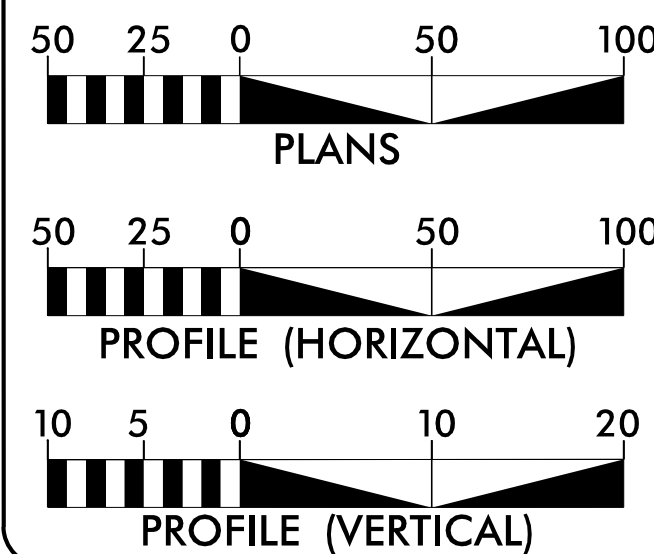
01	TITLE SHEET
02	TYPICALS
02A - 02B	DETAILS
03	HORIZONTAL ALIGNMENT
04	PLAN
05	PROFILE
06	CROSS SECTIONS
07 - 07A	PLANTING DETAILS
08	PLANTING PLAN
09	MONITORING PLAN

CLEARING ON THIS PROJECT SHALL BE PERFORMED TO THE LIMITS ESTABLISHED BY METHOD II. THIS PROJECT IS LOCATED WITHIN THE MUNICIPAL BOUNDRIES OF THE TOWN OF COLUMBUS.

DOCUMENT NOT CONSIDERED FINAL  
UNLESS ALL SIGNATURES COMPLETED

**CONTRACT:**

**GRAPHIC SCALES**



**PROJECT LENGTH**

LENGTH OF TIP PROJECT I-4729A  
STREAM RELOCATION= 742 LF (0.14 MI.)

Prepared for the North Carolina Department  
of Transportation in the office of:




2012 STANDARD SPECIFICATIONS

**RIGHT OF WAY DATE:**  
JULY 14, 2017


**LETTING DATE:**  
SEPTEMBER 19, 2017

**JOSHUA G. DALTON, PE**  
PROJECT ENGINEER

**HYDRAULICS ENGINEER**



8/16/2017



8/16/2017  
I-4729A\_Hyd\_PSH\_Strm\_01.dgn  
Delam