

PAVEMENT SCHEDULE	
B	OGFC TYPE FC-1 MOD
C2	3" A.C.S.C. TYPE S9.5C
D1	3" A.C.I.C. TYPE I19.0C
E1	4" A.C.B.C. TYPE B25.0C
J1	1 1/2" DEPTH A.B.C.
T	EARTH MATERIAL
U	EXISTING PAVEMENT
V	MILLED RUMBLE STRIPS
VI	2.25" MILLING
W	WEDGING

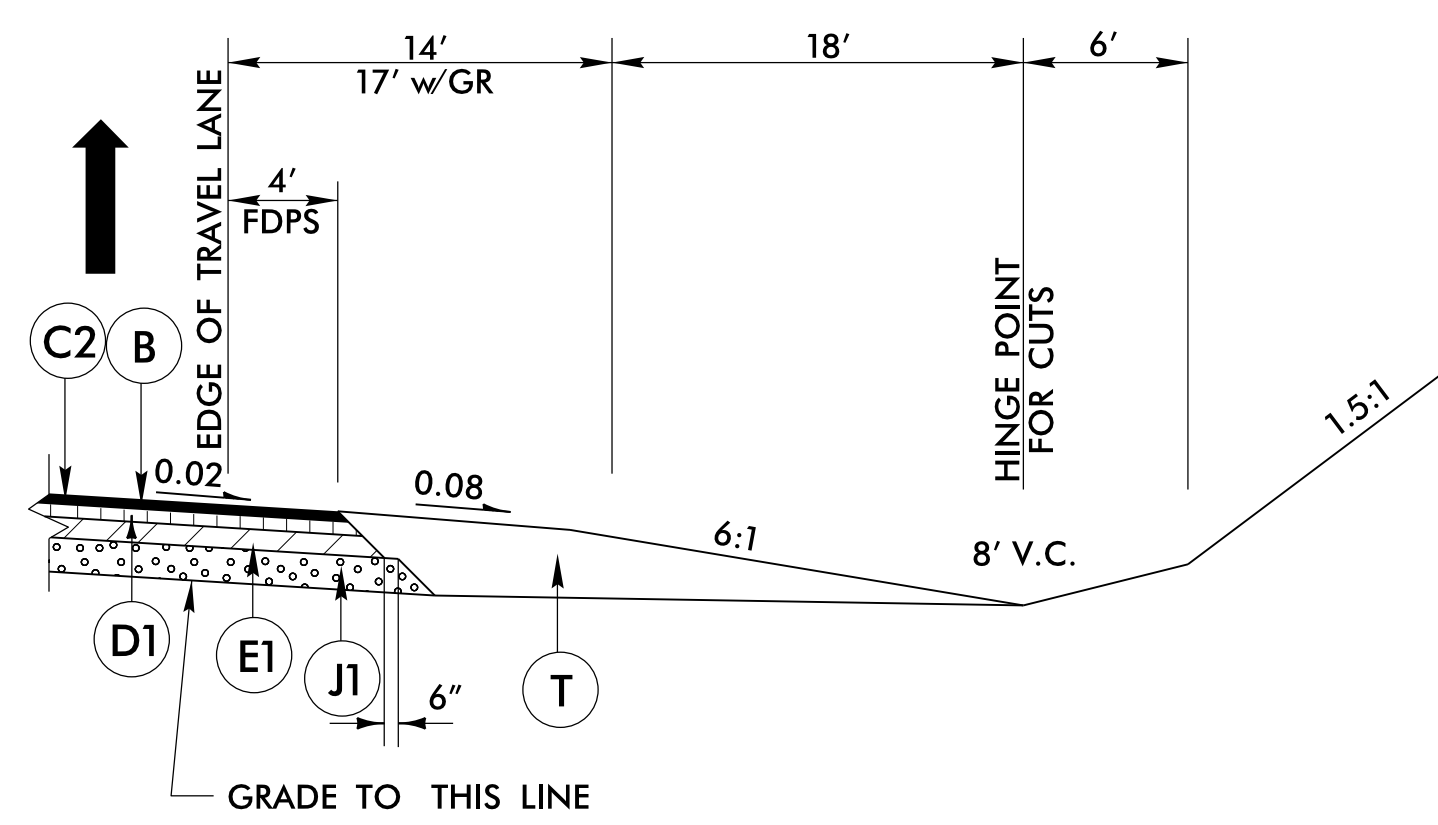
PLANS PREPARED BY:  
**PARSONS**  
RALEIGH, NORTH CAROLINA, (919) 854-1345  
NC LICENSE NO. F-0246  
FOR NORTH CAROLINA DEPT. OF TRANSPORTATION

PROJECT REFERENCE NO. 1-4729A	SHEET NO. 2A-3
ROADWAY DESIGN ENGINEER	PAVEMENT DESIGN ENGINEER

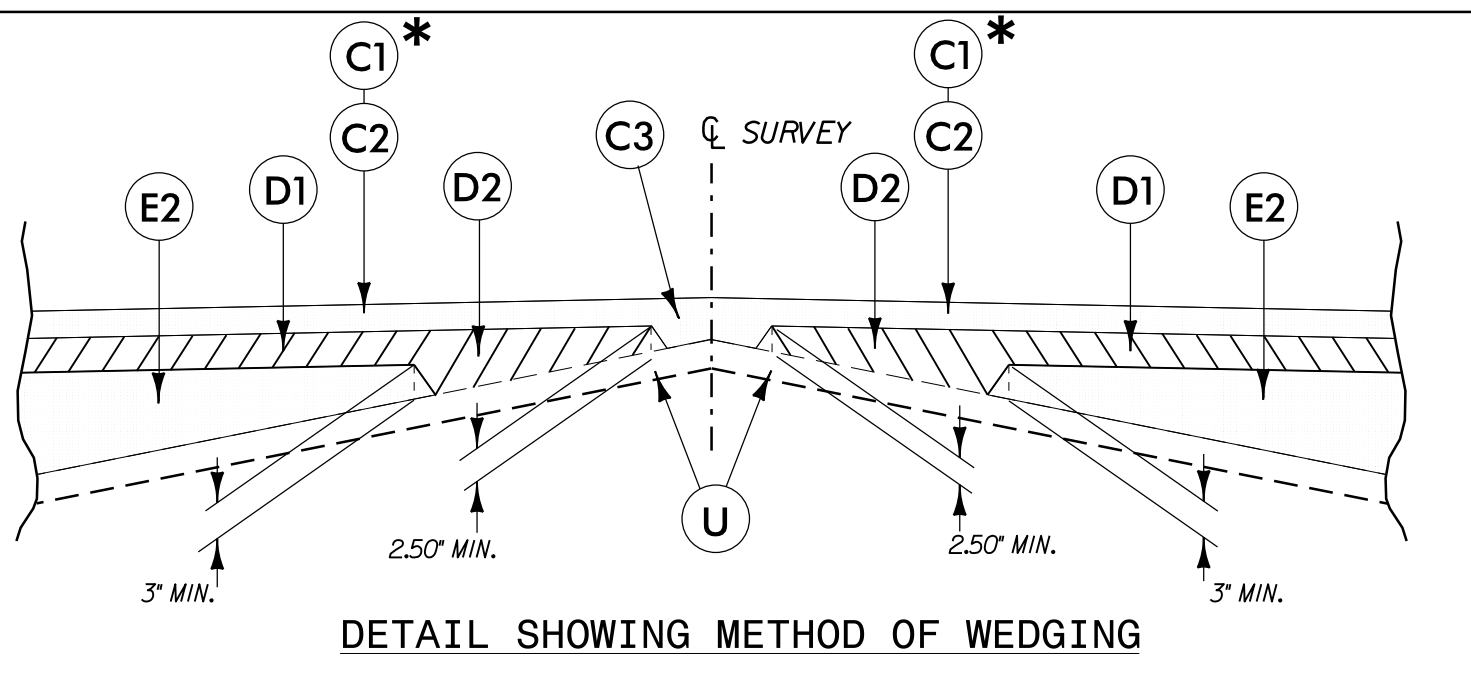
Professional Engineer Seal: North Carolina, Professional Engineer, Seal 37950, 8/14/2017

Professional Engineer Seal: North Carolina, Professional Engineer, Seal 03022, 8/14/2017

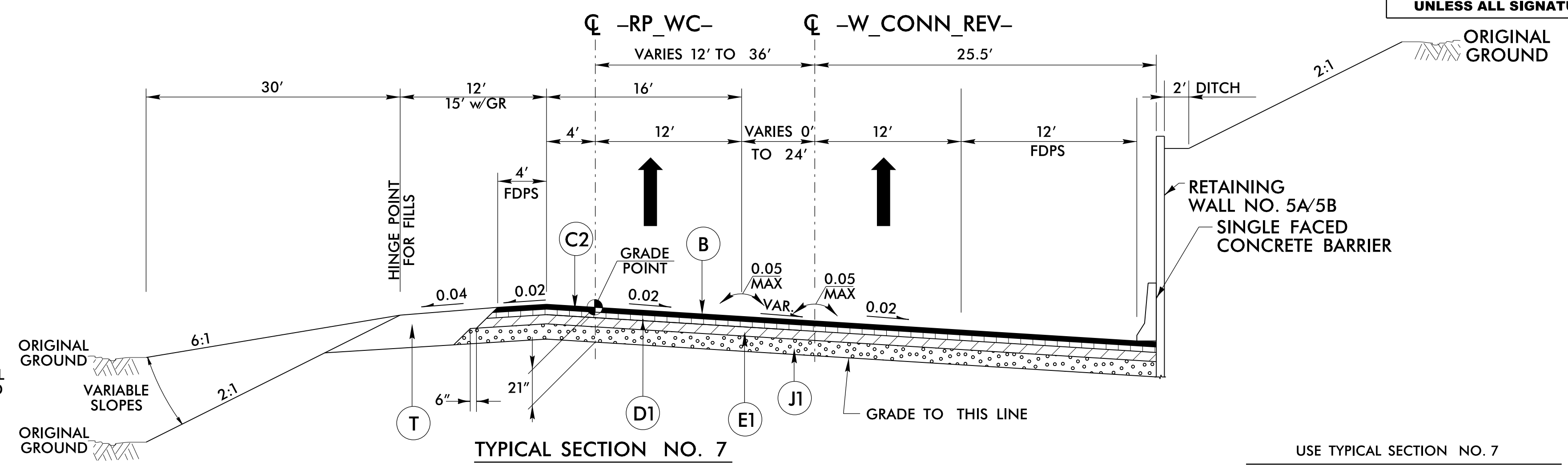
**DOCUMENT NOT CONSIDERED FINAL  
UNLESS ALL SIGNATURES COMPLETED**



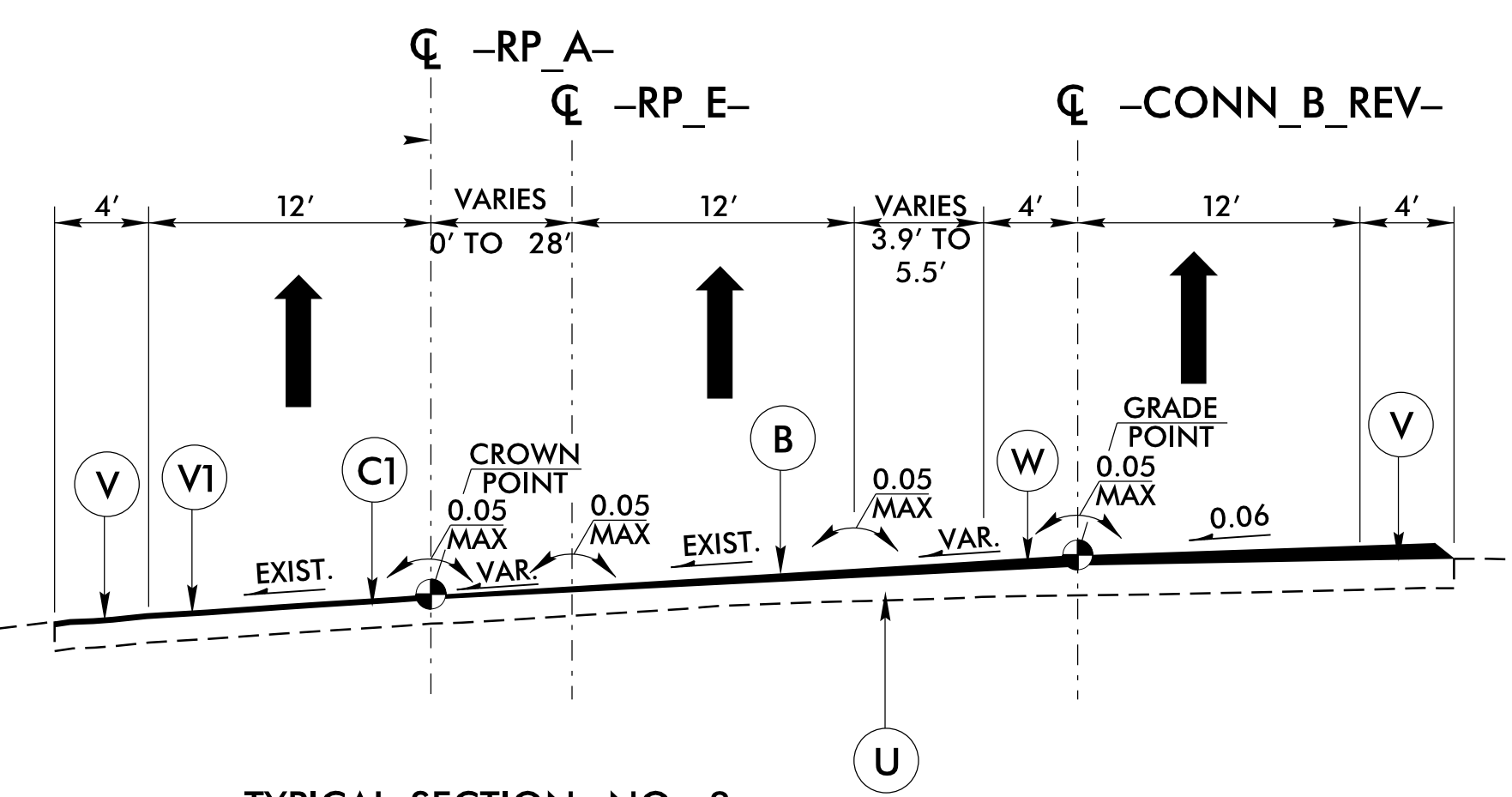
**TYPICAL SECTION NO. 7A**  
USE T.S. NO. 7A IN CONJUNCTION WITH T.S. NO. 7  
-W\_CONN\_REV- STA. 36+97.21 TO -W\_CONN\_REV- STA. 39+00.00



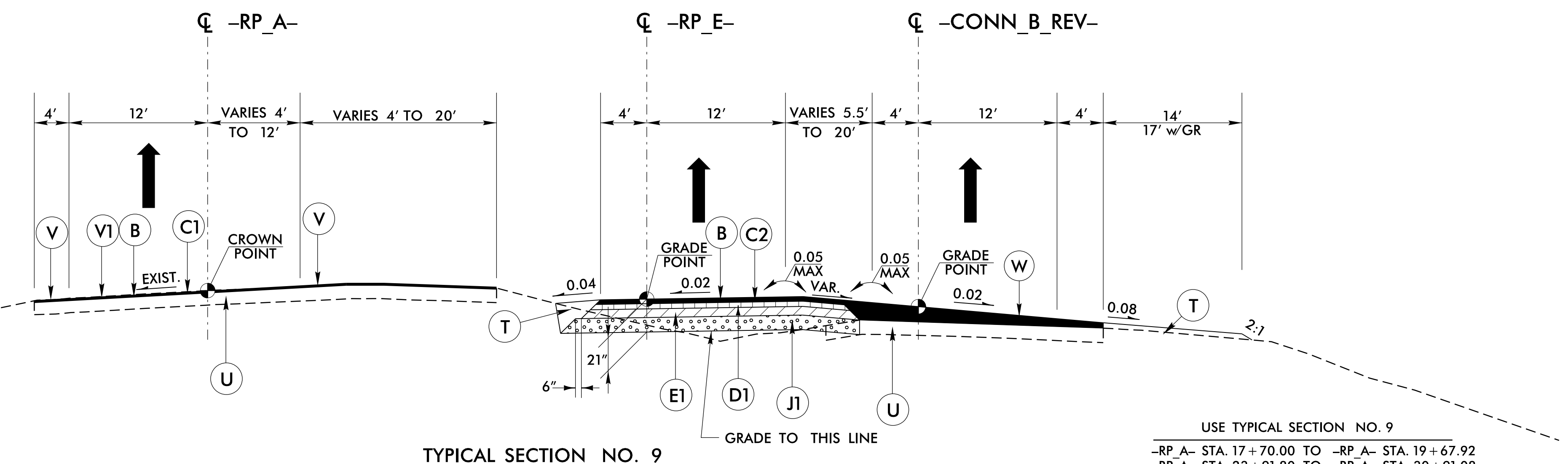
\* -E\_CONN\_REV- STA. 10+42.46 TO STA. 31+23.70  
-CONN\_B\_REV- STA. 24+64.26 TO STA. 31+32.55



USE TYPICAL SECTION NO. 7  
-RP\_WC- STA. 14+54.02 TO -RP\_WC- STA. 20+50.00  
-W\_CONN\_REV- STA. 36+97.21 TO -W\_CONN\_REV- STA. 40+85.47



USE TYPICAL SECTION NO. 8  
-RP\_A- STA. 40+09.26 TO -RP\_A- STA. 46+75.29  
-RP\_E- STA. 30+37.72 TO -RP\_E- STA. 33+59.80  
-CONN\_B\_REV- STA. 24+64.26 TO -CONN\_B\_REV- STA. 31+32.55



USE TYPICAL SECTION NO. 9  
-RP\_A- STA. 17+70.00 TO -RP\_A- STA. 19+67.92  
-RP\_A- STA. 23+91.80 TO -RP\_A- STA. 30+91.08  
-RP\_A- STA. 33+56.40 TO -RP\_A- STA. 40+09.26  
-RP\_E- STA. 28+58.95 TO -RP\_E- STA. 30+37.72  
-CONN\_B\_REV- STA. 21+50.00 TO -CONN\_B\_REV- STA. 24+64.26

NOTE: SEE PLANS FOR GUARDRAIL LOCATIONS

14-AUG-2017 08:13  
I:\14729A\14729A\Drawings\RDY\_TYP\_2A-3.dgn