
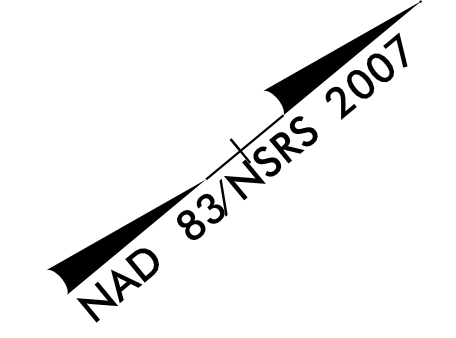
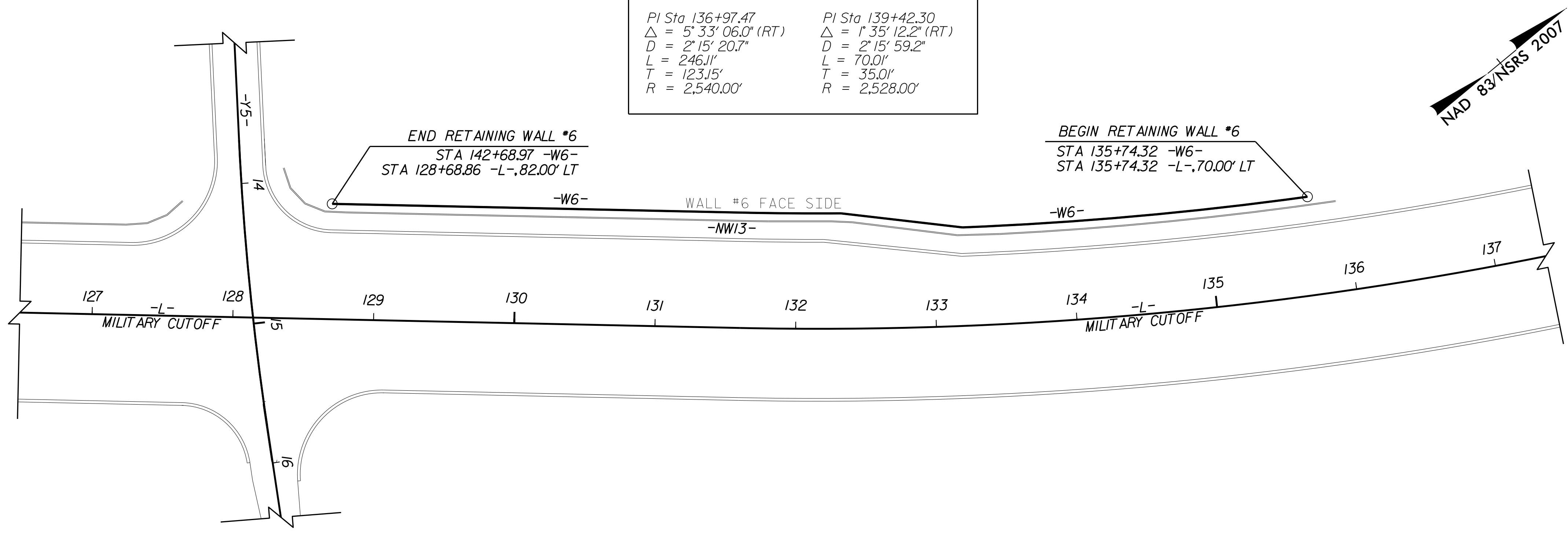


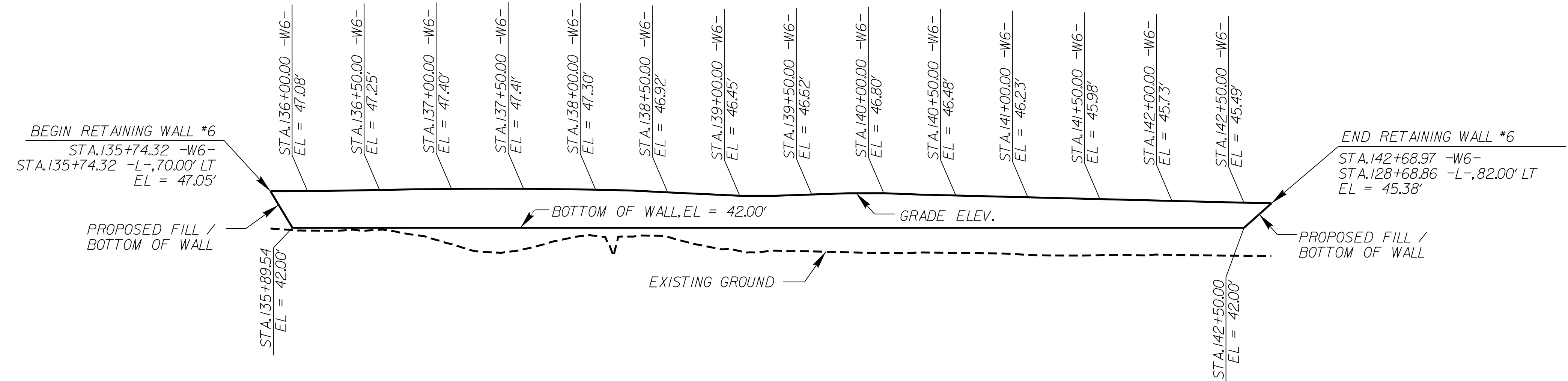
GEOTECHNICAL ENGINEER  SEAL 032171 ENGINEER J. PARK W. YOUNG PARK	ENGINEER     DATE: 6/5/2017 SIGNATURE: _____ DATE: _____
--	--

-W6- CURVE DATA	
PI Sta 136+97.47	PI Sta 139+42.30
$\Delta = 5^{\circ} 33' 06.0''$ (RT)	$\Delta = 1^{\circ} 35' 12.2''$ (RT)
$D = 2^{\circ} 15' 20.7''$	$D = 2^{\circ} 15' 59.2''$
$L = 246.11'$	$L = 70.01'$
$T = 123.15'$	$T = 35.01'$
$R = 2,540.00'$	$R = 2,528.00'$




PLAN VIEW FOR RETAINING WALL NO. 6  
N.T.S.

ESTIMATED MSE WALL QUANTITY	
MSE RETAINING WALL NO. 6	4,250 SF



WALL ENVELOPE FOR RETAINING WALL NO. 6  
EXPOSED WALL FACE VIEW, N.T.S.  
THE WALL ENVELOPE DOES NOT ACCURATELY  
DEPICT THE ACTUAL FACE OF THE WALL

PROJECT NO.: U-4751  
 NEW HANOVER COUNTY  
 STATION: 129+00.00 -L-  
 SHEET 6 OF 13

  
**NORTH CAROLINA**  
**DEPARTMENT OF TRANSPORTATION**  
**DIVISION OF HIGHWAYS**  
  
**GEOTECHNICAL**  
**ENGINEERING UNIT**

REVISIONS						SHEET NO.
NO.	BY	DATE	NO.	BY	DATE	
1	-	-	3	-	-	W-6
2	-	-	4	-	-	

PREPARED BY: J. PARK	DATE: 06 / 2017
REVIEWED BY: J. BATTS	DATE: 06 / 2017