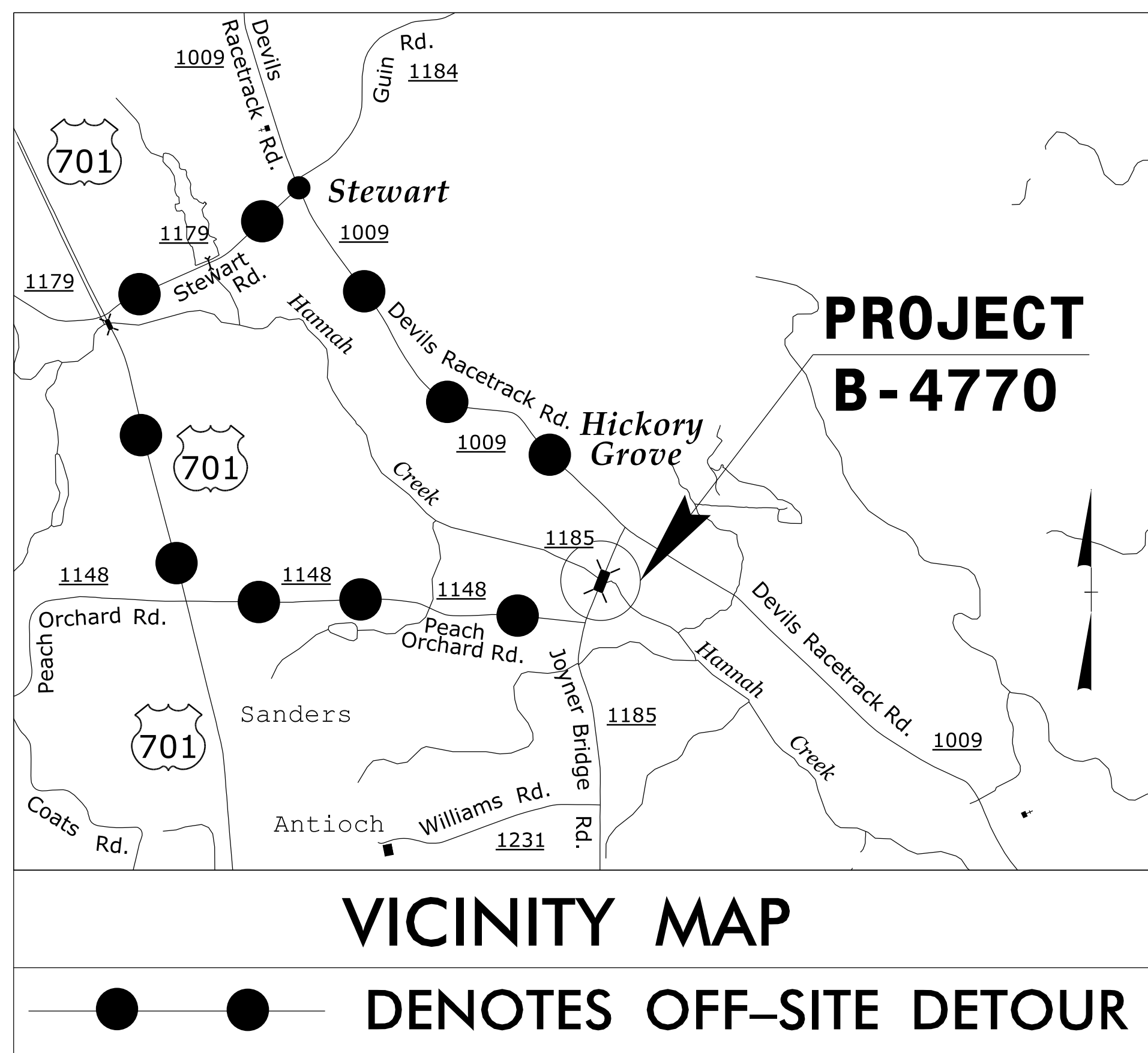
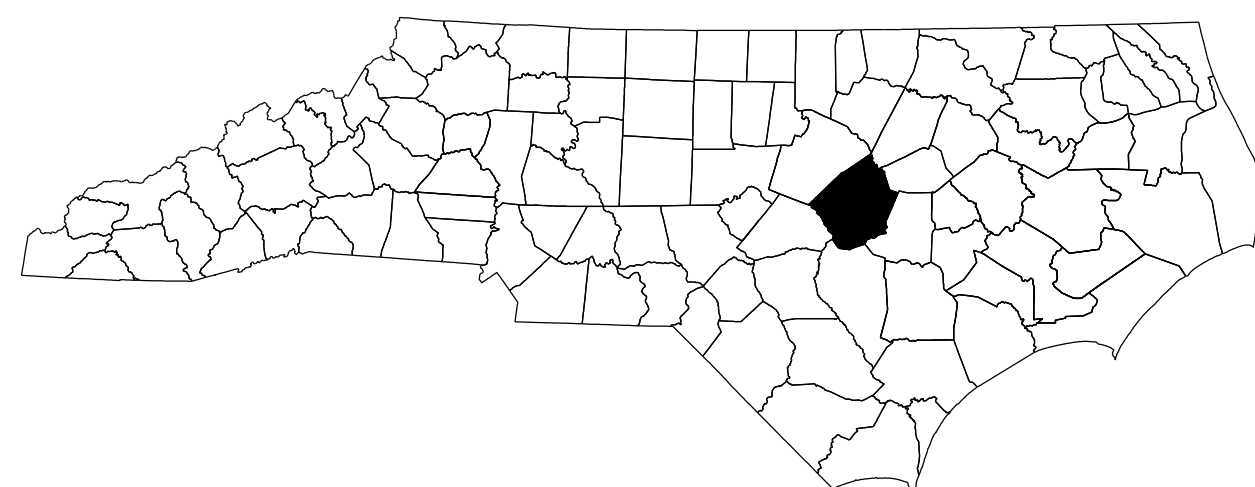


STATE OF NORTH CAROLINA
DIVISION OF HIGHWAYS

TRANSPORTATION MANAGEMENT PLAN

JOHNSTON COUNTY




**LOCATION: BRIDGE NO. 32 OVER HANNAH CREEK
ON SR 1185 (JOYNER BRIDGE RD)**

ATKINS 1616 EAST MILLBROOK ROAD, SUITE 160
RALEIGH, NORTH CAROLINA 27609
(919) 876-6888 NCBEE# #F-0326



N.C.D.O.T. WORK ZONE TRAFFIC CONTROL
1561 MAIL SERVICE CENTER (MSC) RALEIGH, NC 27699-1561
750 N. GREENFIELD PARKWAY, GARNER, NC 27529 (DELIVERY)
PHONE: (919) 773-2800 FAX: (919) 771-2745

DR. J. HUMMER, P.E. STATE TRAFFIC MANAGEMENT ENGINEER
J. STEVE KITE, P.E. TRAFFIC CONTROL PROJECT ENGINEER
MATT SPRINGER, P.E. TRAFFIC CONTROL PROJECT DESIGN ENGINEER
TRAFFIC CONTROL DESIGN ENGINEER



INDEX OF SHEETS

SHEET NO.	TITLE
TMP-1	TITLE SHEET, VICINITY MAP, AND INDEX OF SHEETS
TMP-1A	LIST OF APPLICABLE ROADWAY STANDARD DRAWINGS, LEGEND, GENERAL NOTES, AND PHASING
TMP-2	SPECIAL SIGN DESIGN
TMP-3	TEMPORARY TRAFFIC CONTROL - OFF-SITE DETOUR AND DETOUR SIGNS


SHEET NO.
TMP-1

4/12/2017 0:21:10 Transportation\Traffic\Curr\NCDOT 10 Bridges TMP\00053578 - B-4770 TMP Bridge Replace 578\Traffic\TrafficControl\TCP\B-4770 TCP 01.dgn User:STJ07940

**DOCUMENT NOT CONSIDERED FINAL
UNLESS ALL SIGNATURES COMPLETED**

APPROVED: 
DATE: 4/12/2017

SEAL



TIP PROJECT: B-4770