8/17/99

PROJECT REFERENCE NO.	SHEET NO.
B-5327	EC-4/CONST.4
R/W SHEET NO.	
ROADWAY DESIGN ENGINEER	HYDRAULICS ENGINEER

NAD 83/NSRS 2007

DETAIL A
ROCK FILL IN LAKE W/ROCK PLATING SLOPE PROTECTION
(Not to Scale)

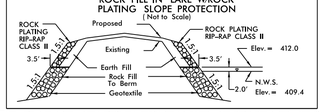

FROM STA. 11+75 TO STA. 12+65 LT AND FROM STA. 14+54 TO STA. 16+25 LT
FROM STA. 11+75 TO STA. 12+65 RT AND FROM STA. 14+54 TO STA. 16+25 RT

DETAIL B
TOE PROTECTION
(Not to Scale)

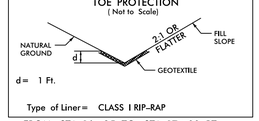

Type of Liner= CLASS I RIP-RAP

FROM STA. 16+25 TO STA. 17+00 RT.
FROM STA. 16+25 TO STA. 17+00 LT.

NOTE:
UTILIZE SPECIAL STILLING BASIN(S)
AS STILLING BASIN WHERE APPLICABLE.

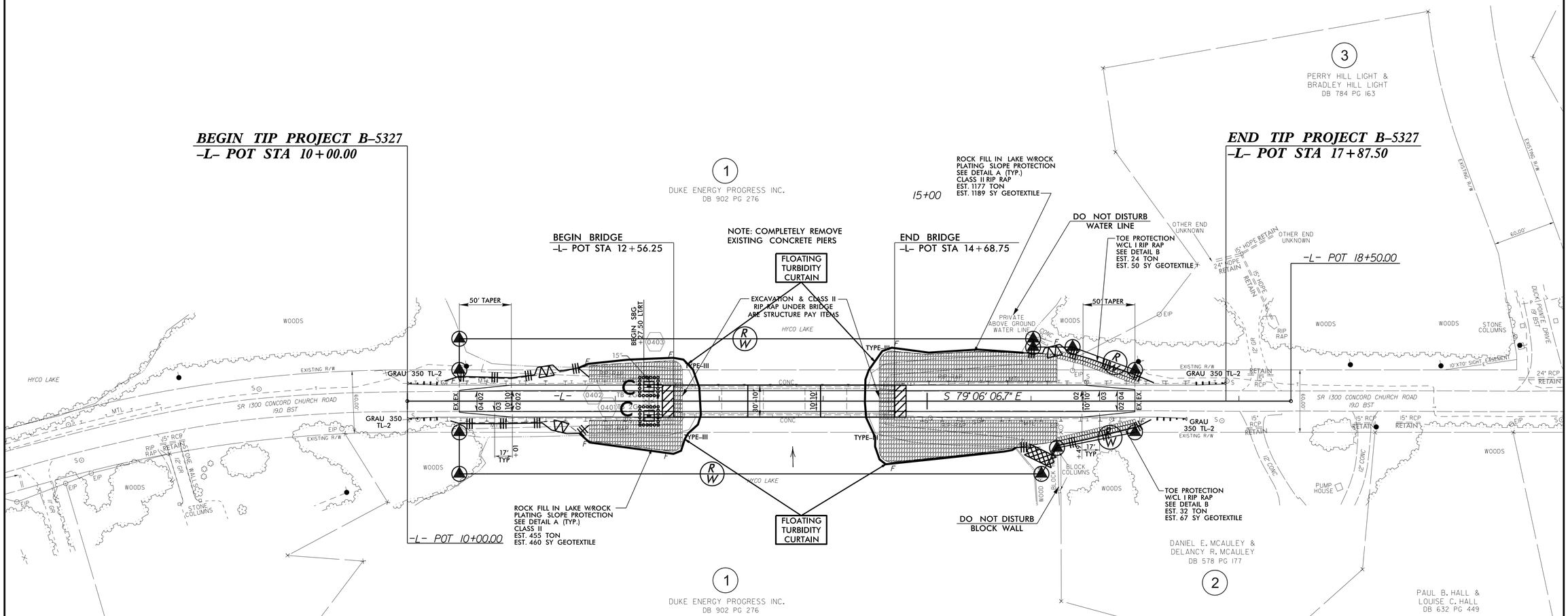

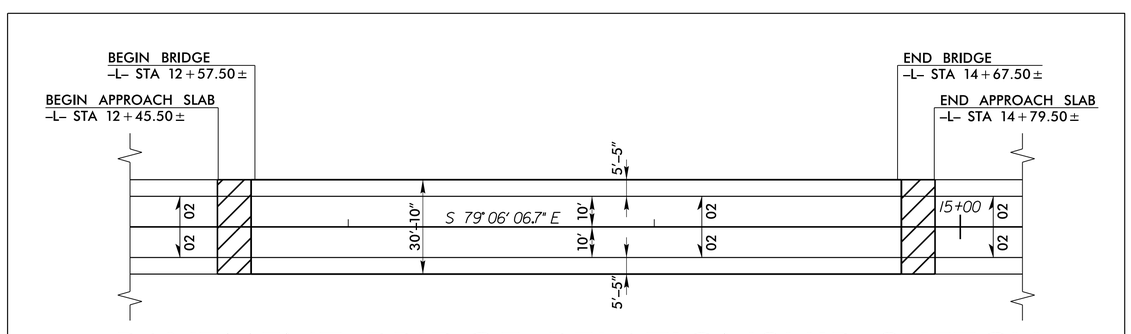

PAVEMENT–BRIDGE RELATIONSHIP SKETCH

FOR -L- PROFILE, SEE SHEET 5

06-APR-2017 11:48
R:\Environmental\Design\b5327_EC_psh04.dgn
pcooper DT:PW:_2750.2