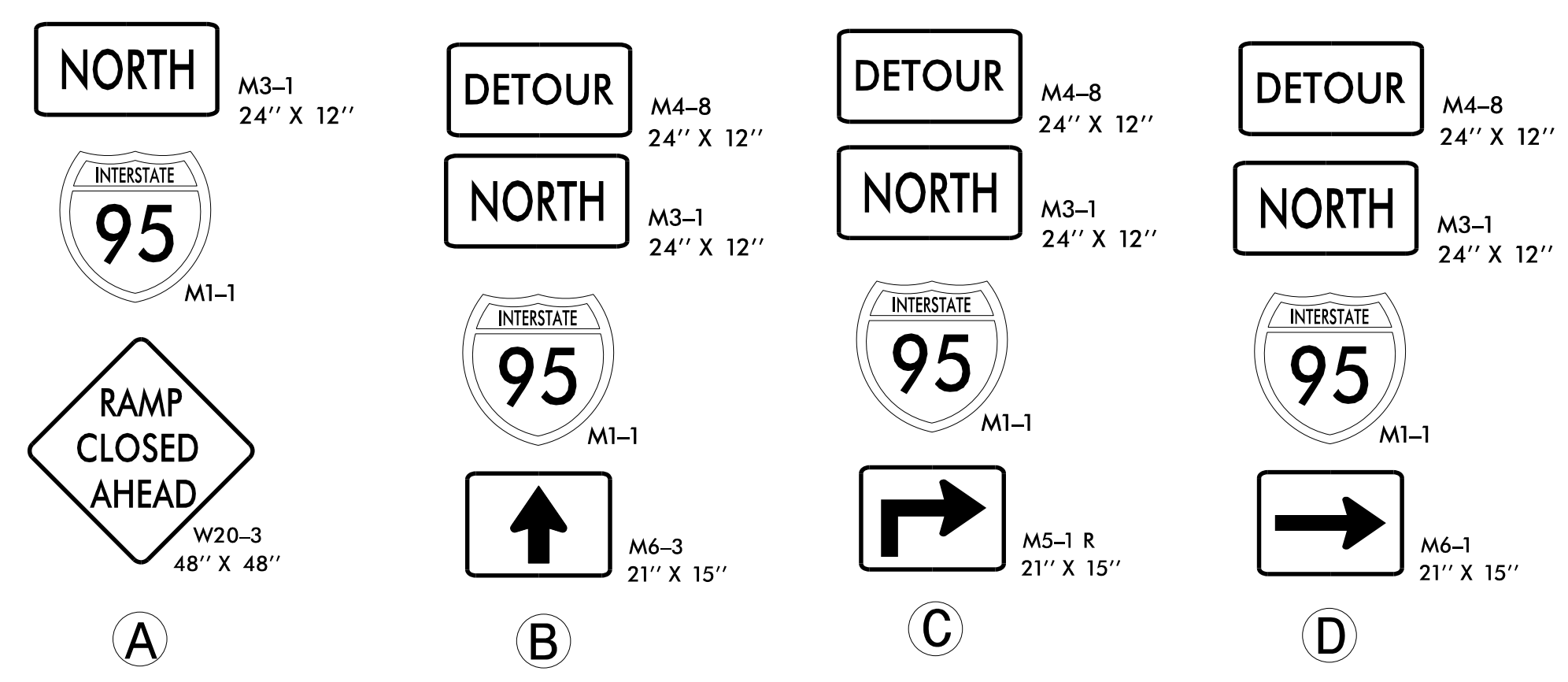



DETOUR SIGNING



DETOUR ROUTE

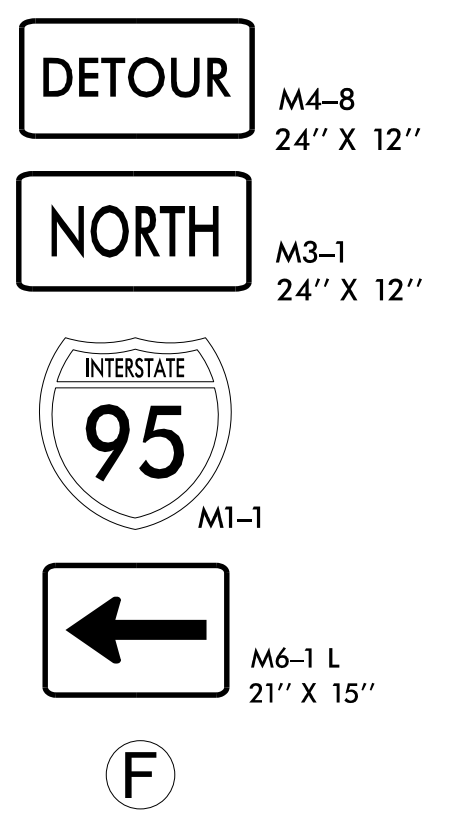


MESSAGE NO. 1	MESSAGE NO. 2
DETOUR NORTH I-95	USE THIS EXIT

CHANGEABLE MESSAGE SIGN

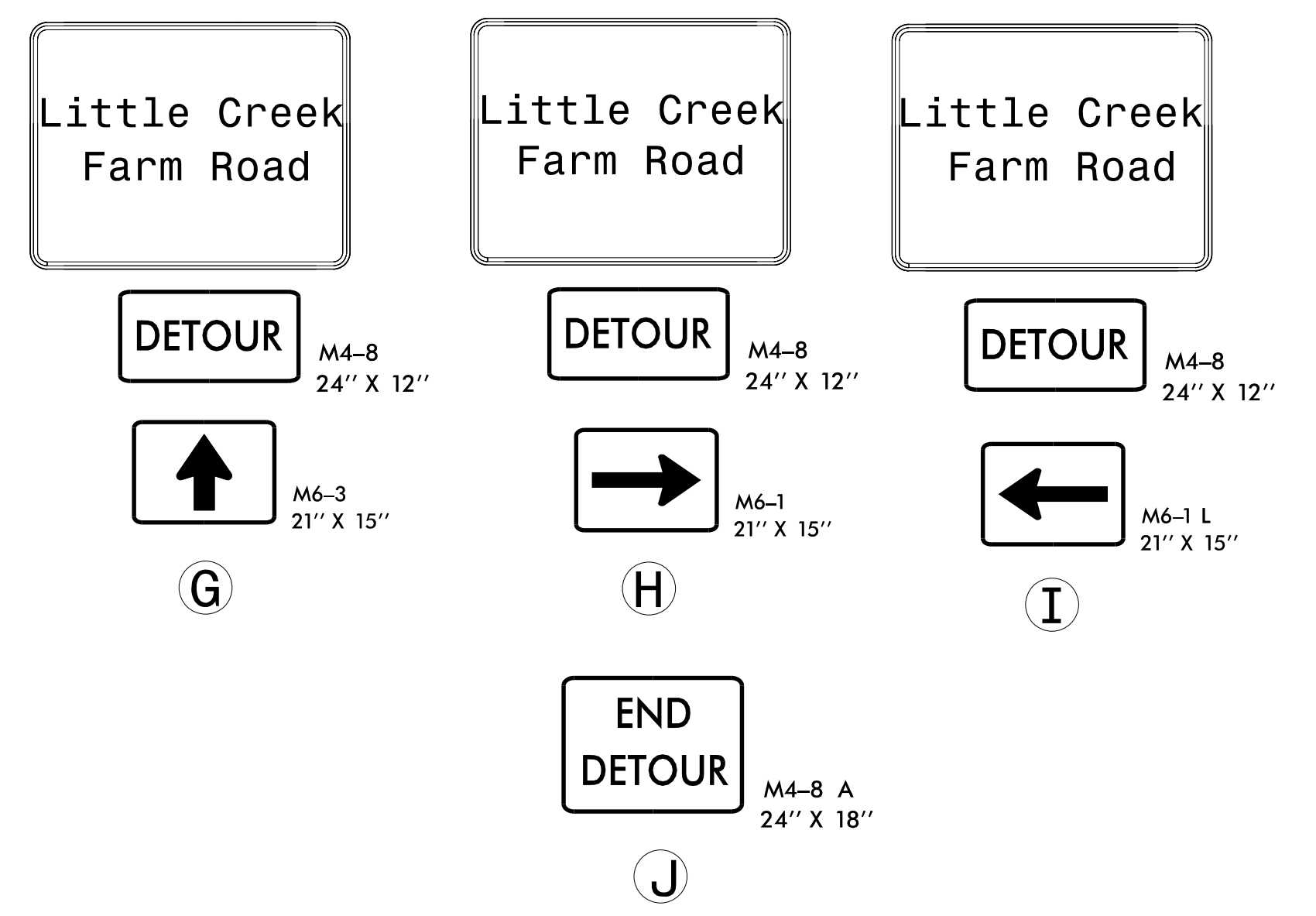
PLACE CMS 1,000' IN ADVANCE OF OFF-RAMP TAPER, OR AS DIRECTED BY THE ENGINEER.

E



F

DETOUR SIGNING



J

NOTES: SEE TMP-2A FOR "LITTLE CREEK FARM ROAD" SPECIAL SIGN DESIGN.

ALL DETOUR SIGN LOCATIONS ARE APPROXIMATE.

* SEE RSD 1101.03, SHEET 1 OF 9, FOR TYPE III BARRICADE LOCATION WITH ATTACHED SIGNING & ADDITIONAL SIGNING FOR ROAD CLOSURE.

DOCUMENT NOT CONSIDERED FINAL UNLESS ALL SIGNATURES COMPLETED

WETHERILL ENGINEERING

1223 Jones Franklin Rd.
 Raleigh, N.C. 27606
 License No. F-0377
 Bus: 919 851 8077
 Fax: 919 851 8107

TRANSPORTATION PLANNING/DESIGN - BRIDGE/STRUCTURE DESIGN
 CIVIL/SITE DESIGN - GIS/GPS - CONSTRUCTION OBSERVATION

APPROVED: _____ DATE: 6/5/2017

SEAL: _____

Bob A. May

DIVISION OF HIGHWAYS
 STATE OF NORTH CAROLINA
 DEPARTMENT OF TRANSPORTATION
 WORK ZONE TRAFFIC CONTROL

DETOUR ON-RAMP CLOSED FROM PITTMAN ROAD TO I-95 (-L-) NB